

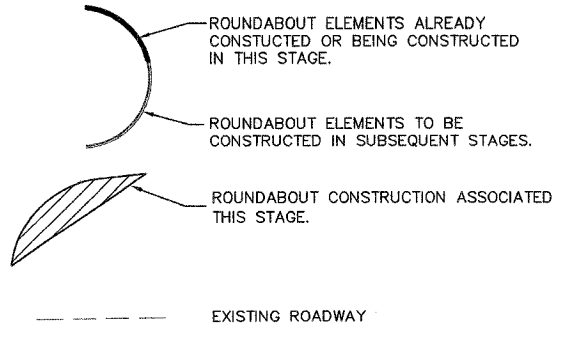
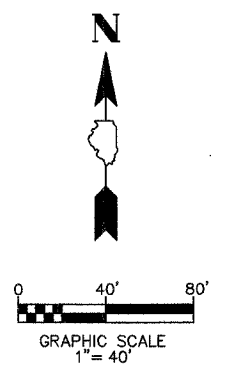
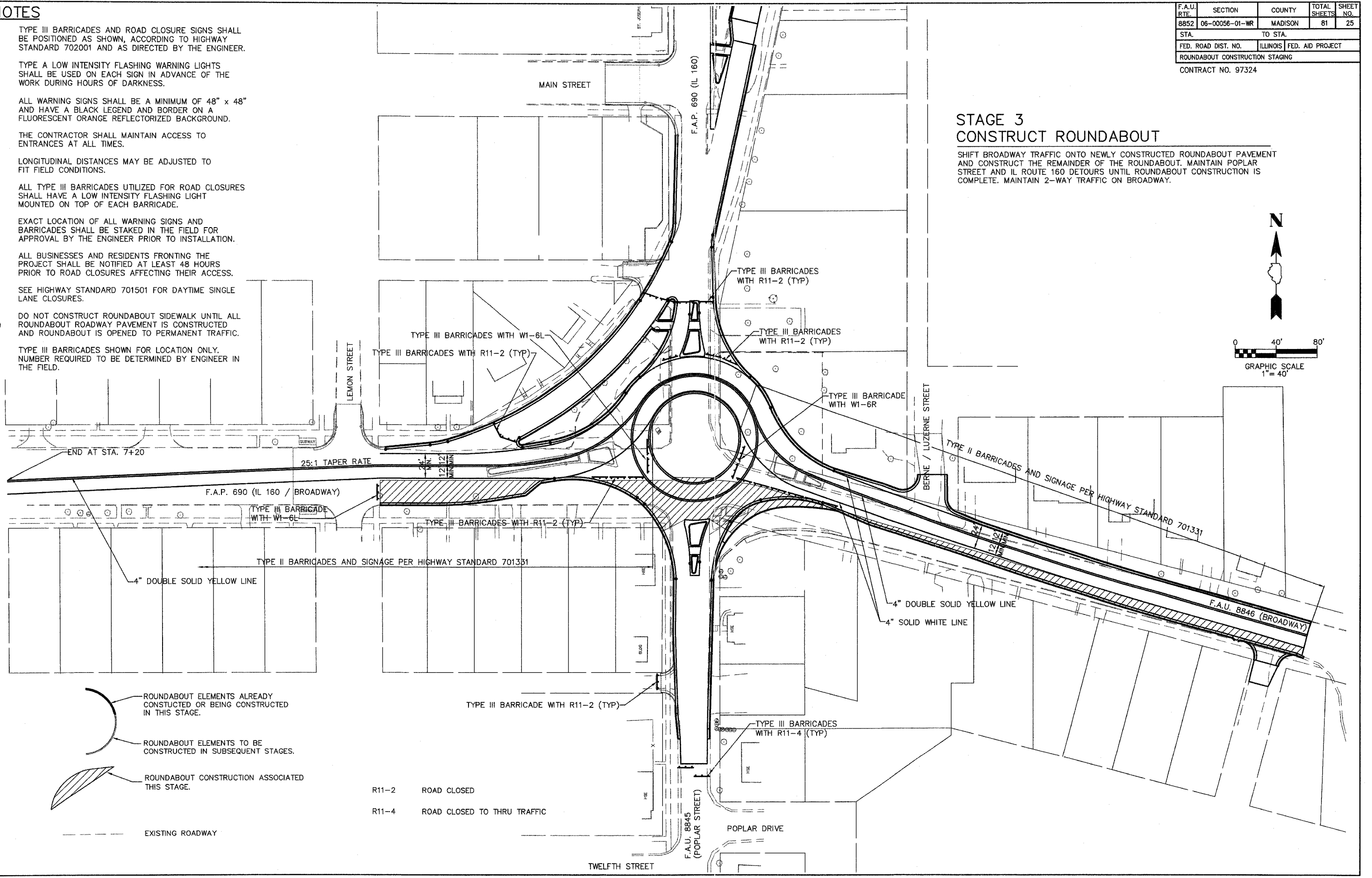
**NOTES**

- 1 TYPE III BARRICADES AND ROAD CLOSURE SIGNS SHALL BE POSITIONED AS SHOWN, ACCORDING TO HIGHWAY STANDARD 702001 AND AS DIRECTED BY THE ENGINEER.
- 2 TYPE A LOW INTENSITY FLASHING WARNING LIGHTS SHALL BE USED ON EACH SIGN IN ADVANCE OF THE WORK DURING HOURS OF DARKNESS.
- 3 ALL WARNING SIGNS SHALL BE A MINIMUM OF 48" x 48" AND HAVE A BLACK LEGEND AND BORDER ON A FLUORESCENT ORANGE REFLECTORIZED BACKGROUND.
- 4 THE CONTRACTOR SHALL MAINTAIN ACCESS TO ENTRANCES AT ALL TIMES.
- 5 LONGITUDINAL DISTANCES MAY BE ADJUSTED TO FIT FIELD CONDITIONS.
- 6 ALL TYPE III BARRICADES UTILIZED FOR ROAD CLOSURES SHALL HAVE A LOW INTENSITY FLASHING LIGHT MOUNTED ON TOP OF EACH BARRICADE.
- 7 EXACT LOCATION OF ALL WARNING SIGNS AND BARRICADES SHALL BE STAKED IN THE FIELD FOR APPROVAL BY THE ENGINEER PRIOR TO INSTALLATION.
- 8 ALL BUSINESSES AND RESIDENTS FRONTING THE PROJECT SHALL BE NOTIFIED AT LEAST 48 HOURS PRIOR TO ROAD CLOSURES AFFECTING THEIR ACCESS.
- 9 SEE HIGHWAY STANDARD 701501 FOR DAYTIME SINGLE LANE CLOSURES.
- 10 DO NOT CONSTRUCT ROUNDABOUT SIDEWALK UNTIL ALL ROUNDABOUT ROADWAY PAVEMENT IS CONSTRUCTED AND ROUNDABOUT IS OPENED TO PERMANENT TRAFFIC.
- 11 TYPE III BARRICADES SHOWN FOR LOCATION ONLY. NUMBER REQUIRED TO BE DETERMINED BY ENGINEER IN THE FIELD.

F.A.U. RTE.	SECTION	COUNTY	TOTAL SHEETS	SHEET NO.
8852	06-00056-01-WR	MADISON	81	25
STA.		TO STA.		
FED. ROAD DIST. NO.		ILLINOIS FED. AID PROJECT		
ROUNDABOUT CONSTRUCTION STAGING				
CONTRACT NO. 97324				

**STAGE 3  
CONSTRUCT ROUNDABOUT**

SHIFT BROADWAY TRAFFIC ONTO NEWLY CONSTRUCTED ROUNDABOUT PAVEMENT AND CONSTRUCT THE REMAINDER OF THE ROUNDABOUT. MAINTAIN POPLAR STREET AND IL ROUTE 160 DETOURS UNTIL ROUNDABOUT CONSTRUCTION IS COMPLETE. MAINTAIN 2-WAY TRAFFIC ON BROADWAY.



R11-2 ROAD CLOSED  
R11-4 ROAD CLOSED TO THRU TRAFFIC