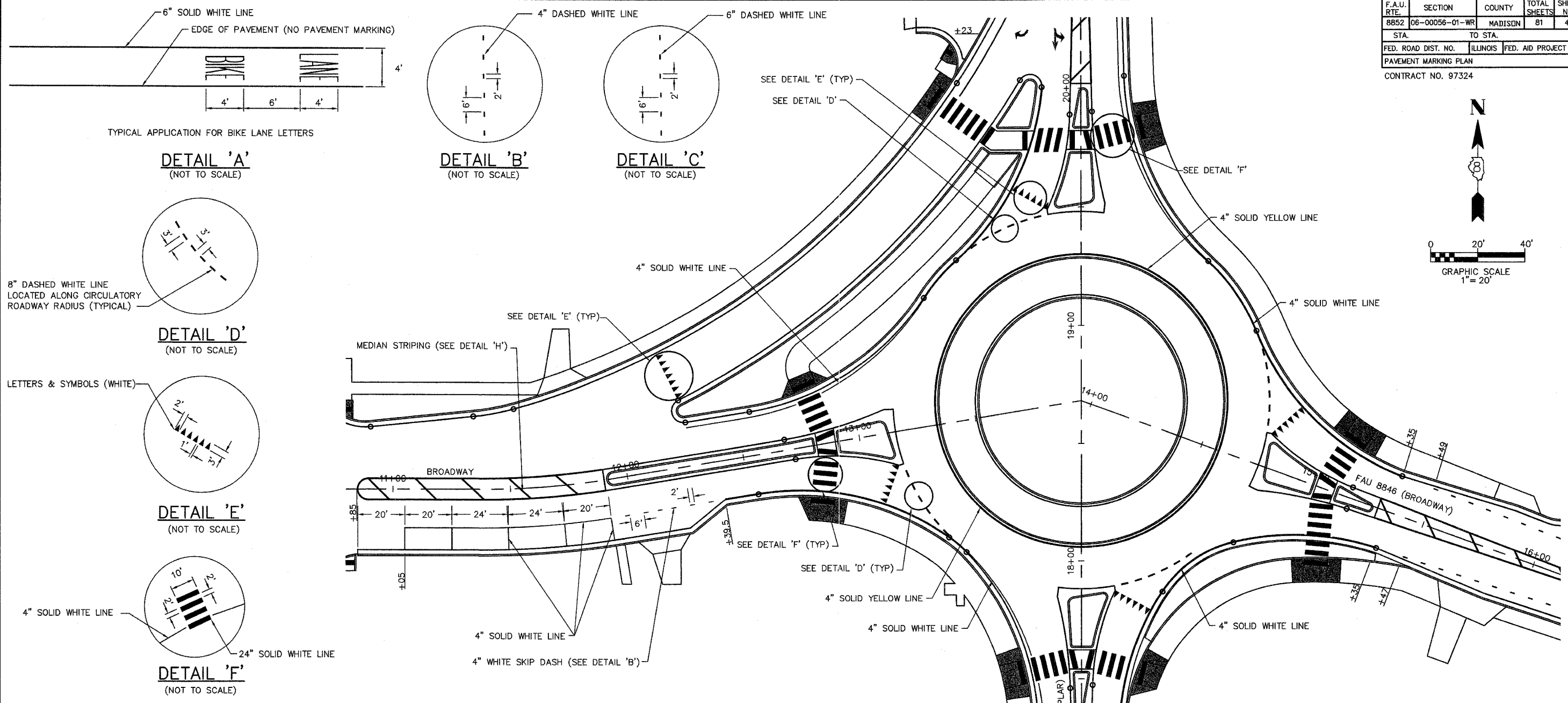
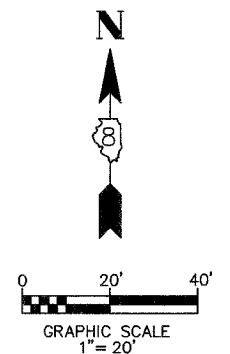


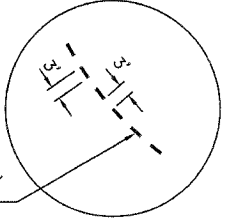
F.A.U. RTE.	SECTION	COUNTY	TOTAL SHEETS	SHEET NO.
8852	06-00056-01-WR	MADISON	81	46
STA.		TO STA.		
FED. ROAD DIST. NO.		ILLINOIS FED. AID PROJECT		
PAVEMENT MARKING PLAN				
CONTRACT NO. 97324				



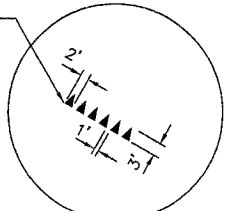
DETAIL 'A'
(NOT TO SCALE)

DETAIL 'B'
(NOT TO SCALE)

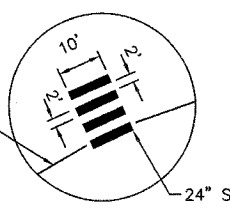
DETAIL 'C'
(NOT TO SCALE)



DETAIL 'D'
(NOT TO SCALE)



DETAIL 'E'
(NOT TO SCALE)



DETAIL 'F'
(NOT TO SCALE)

PAVEMENT MARKING SCHEDULE

STATION	STATION	SHORT-TERM PAVT MKING	TEMP PVT MK LTR & SYM	TEMP PVT MK LINE 4	TEMP PVT MK LINE 8	WORK ZONE PAVT MK REM	THPL PVT MK LTR & SYM	THPL PVT MK LINE 4	THPL PVT MK LINE 6	THPL PVT MK LINE 8	THPL PVT MK LINE 12	THPL PVT MK LINE 24	PREF THPL PM LTR-SYM	PRISMATIC CURB REFL	PAINT PVT MARK CURB
		70300100 (FOOT)	70300210 (SQ FT)	70300220 (FOOT)	70300250 (FOOT)	70301000 (SQ FT)	78000100 (SQ FT)	78000200 (FOOT)	78000400 (FOOT)	78000500 (FOOT)	78000600 (FOOT)	78000650 (FOOT)	78006100 (SQ FT)	78200300 (EACH)	X7800200 (FOOT)
POPLAR STREET															
15+50	18+21	387	15		387	128	18	292		387		70		17	114
19+03	22+60	612	15		600	202	42	785	191	600	68	314	8	39	159
22+60	35+70	372				123		2448	2078			252	80		
IL 180 / BROADWAY															
10+85	13+60	298	36		298	98	39	469		298		70		35	260
14+32	19+70	419	15	570	387	138	18	841	694	387		90	15	17	113
TOTAL		2,088	81	570	1,672	689	117	4,835	2,963	1,672	68	796	83	108	646

PAVEMENT MARKING NOTES:
1. SEE HIGHWAY STANDARD 780001 FOR PAVEMENT MARKING DETAILS.

DETAIL 'G'
(NOT TO SCALE)

DETAIL 'H'
(NOT TO SCALE)

DETAIL 'I'
(NOT TO SCALE)