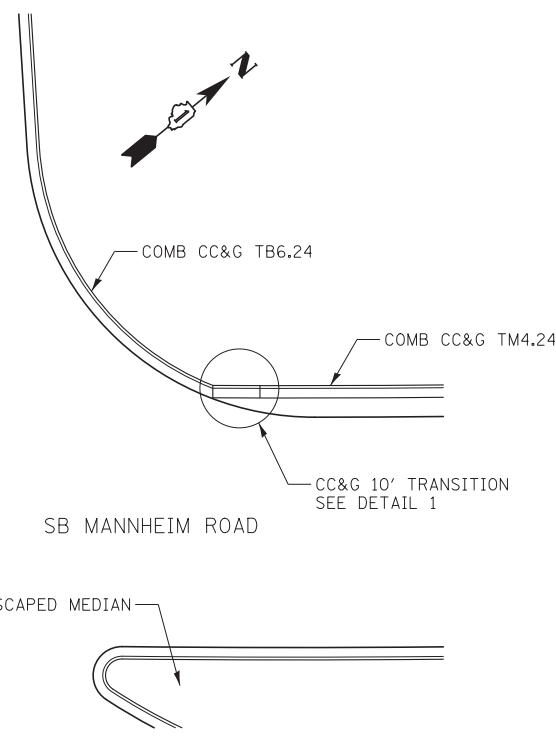
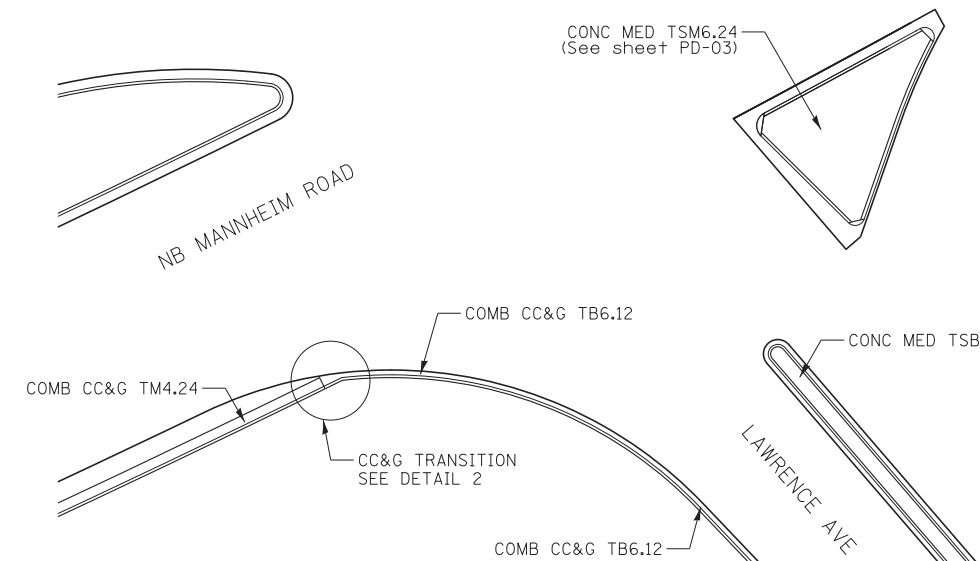


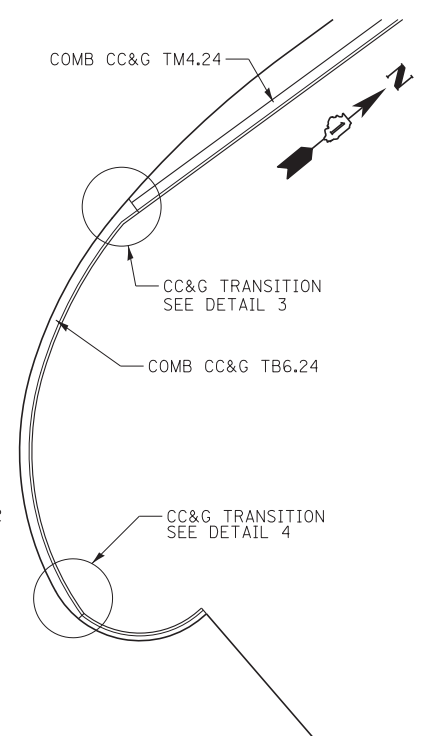
**PLAN
MONTROSE AVE**



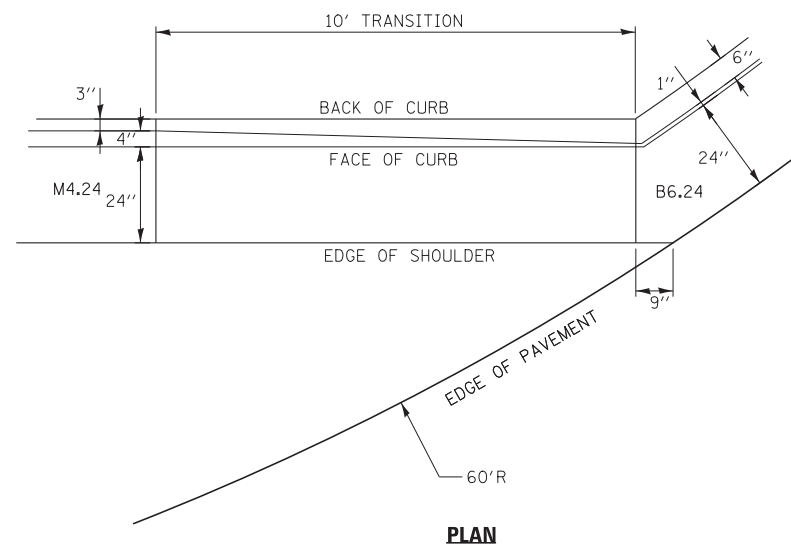
**PLAN
MANNHEIM ROAD**



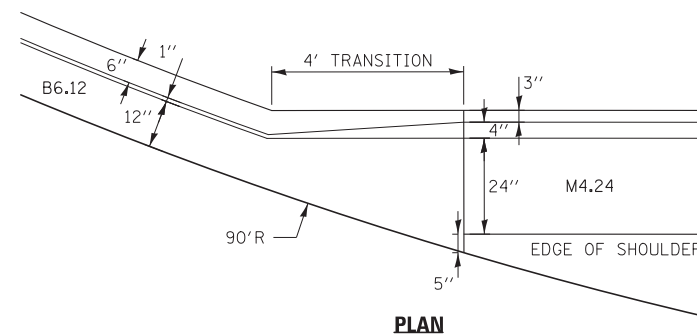
**PLAN
LAWRENCE AVE**



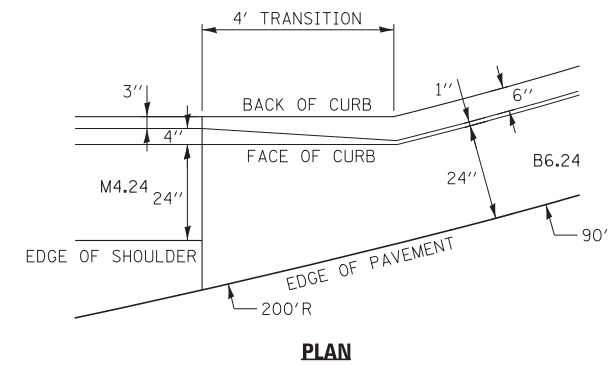
**PLAN
MANNHEIM ROAD**



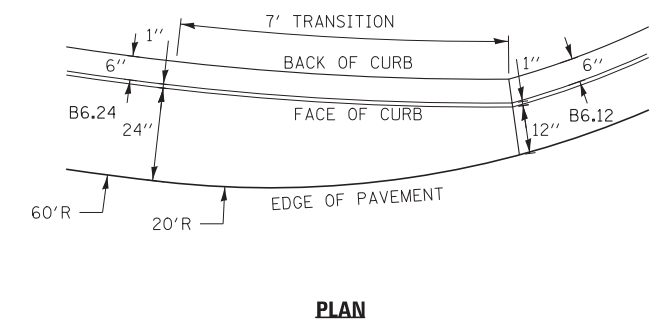
**DETAIL 1
CC&G TRANSITION TM4.24 TO TB6.24**



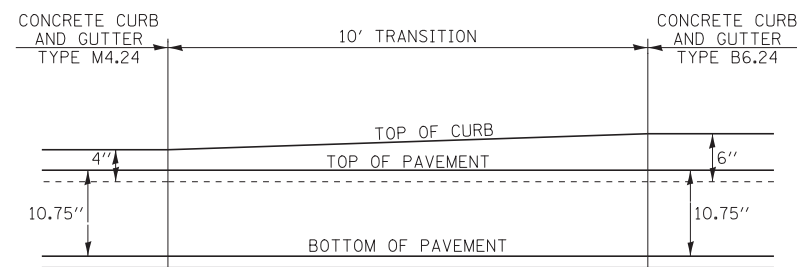
**DETAIL 2
CC&G TRANSITION TM4.24 TO TB6.12**



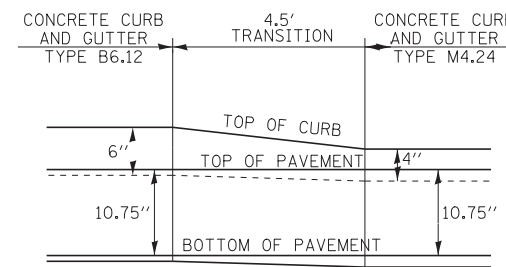
**DETAIL 3
CC&G TRANSITION TM4.24 TO TB6.24**



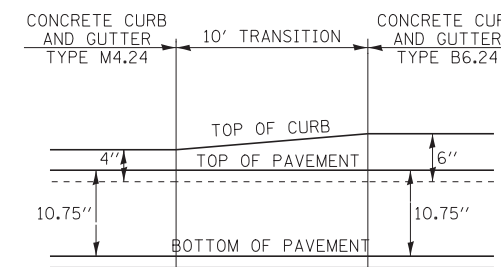
**DETAIL 4
CC&G TRANSITION TB6.24 TO TB6.12**



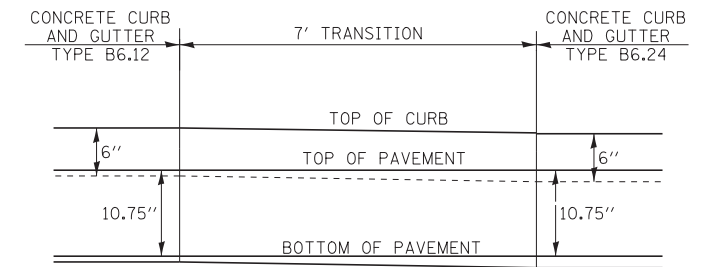
ELEVATION



ELEVATION



ELEVATION



ELEVATION



| | | |
|-------------------------|------------------|-----------|
| USER NAME = micosir | DESIGNED LLS/MMK | REVISED - |
| PLOT SCALE = 20:1 | DRAWN MMK | REVISED - |
| PLOT DATE = 19-OCT-2012 | CHECKED LLS | REVISED - |
| | DATE 10/19/12 | REVISED - |

**STATE OF ILLINOIS
DEPARTMENT OF TRANSPORTATION**

**ROADWAY DETAILS
COMBINATION CONCRETE CURB AND GUTTER TRANSITION**

SCALE: N.T.S. SHEET NO. 2 OF 6 SHEETS STA. TO STA.

| | | | | |
|---------------------------|-------------|--------|--------------|-----------|
| F.A.P. RTE. | SECTION | COUNTY | TOTAL SHEETS | SHEET NO. |
| 330 | 0105 WRS&HB | COOK | 605 | 77 |
| CONTRACT NO. 60G37 | | | | |
| ILLINOIS FED. AID PROJECT | | | | |

PD-02