SIGN DETAIL
DETOUR SIGN–1

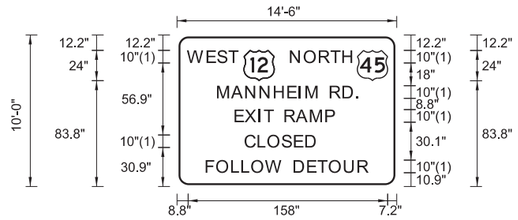

SIGN NUMBER	D–14
WIDTH x HGHT.	14'–6" x 10'–0"
BORDER WIDTH	1.5"
CORNER RADIUS	8"
MOUNTING	Ground
BACKGROUND	TYPE: Reflective
	COLOR: Orange
LEGEND/BORDER	TYPE: Reflective
	COLOR: Black/Black

SYMBOL	ROT	X	Y	WID	HT
M1_4	0	53	83.8	24	24
M1_4	0	142.8	83.8	24	24

Panel Style: Construction_Sign_Temporary.ssi
Dimensions are in inches.tenths

FONT:
(1) ClearviewHwy-4-W

Letter locations are panel edge to lower left corner

LETTER POSITIONS (X)

																						LENGTH	SERIES/SIZE
W	E	S	T																				ClearviewHwy–4–W
8.8	24.1	32.4	41.3																			39.2	10
N	O	R	T	H																			ClearviewHwy–4–W
90.1	101	113	122.1	131.5	138.7																	50.4	10
M	A	N	N	H	E	I	M		R	D	.												ClearviewHwy–4–W
32.4	43.5	54.7	66	77.3	88.1	97.1	102.5	111	121.6	131.7	142											111.8	10
E	X	I	T		R	A	M	P															ClearviewHwy–4–W
46.3	54.2	64.8	69.4	76	85.7	94.7	106	118.1														78.7	10
C	L	O	S	E	D																		ClearviewHwy–4–W
54.2	64.5	72.2	83.5	93.3	102.3																	55.6	10
F	O	L	L	O	W		D	E	T	O	U	R											ClearviewHwy–4–W
23.4	31.7	43.6	51.7	59.4	70.7	83	93	103.8	111.8	120.8	132.8	143.6										127.3	10

SIGN DETAIL
DETOUR SIGN –2

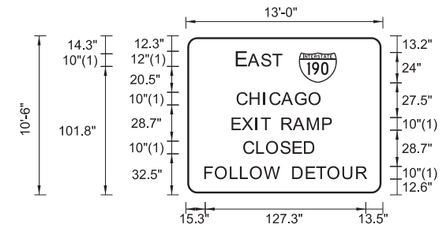

SIGN NUMBER	D–6
WIDTH x HGHT.	13'–0" x 10'–6"
BORDER WIDTH	1.5"
CORNER RADIUS	8"
MOUNTING	Ground
BACKGROUND	TYPE: Reflective
	COLOR: Orange
LEGEND/BORDER	TYPE: Reflective
	COLOR: Black/Black

SYMBOL	ROT	X	Y	WID	HT
M1_1	0	89.5	88.8	30	24

Panel Style: Construction_Sign_Temporary.ssi
Dimensions are in inches.tenths

FONT:
(1) ClearviewHwy-4-W

Letter locations are panel edge to lower left corner

LETTER POSITIONS (X)

																						LENGTH	SERIES/SIZE
E	A	S	T																				ClearviewHwy–4–W
40.3	49.6	60.2	69.1																			35.5	12,10
C	H	I	C	A	G	O																	ClearviewHwy–4–W
40.9	51.2	61.9	66.9	76.2	87	97.8																65.7	10
E	X	I	T		R	A	M	P															ClearviewHwy–4–W
36.9	44.8	55.4	60	66.6	76.3	85.3	96.6	108.7														78.7	10
C	L	O	S	E	D																		ClearviewHwy–4–W
46.2	56.5	64.2	75.4	85.2	94.2																	55.6	10
F	O	L	L	O	W		D	E	T	O	U	R											ClearviewHwy–4–W
15.3	23.6	35.5	43.6	51.3	62.7	75	85	95.7	103.8	112.8	124.7	135.6										127.3	10

SIGN DE AIL
DE OUR_SIGN – 6

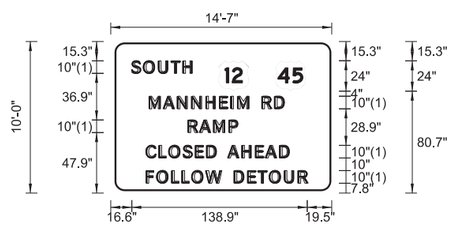

SIGN NUMBER	name
WID H x HGH .	14'–7" x 10'–0"
BORDER WID H	0.63"
CORNER RADIUS	1.5"
MOUN ING	Ground
BACKGROUND	YPE: Reflective
	COLOR: Orange
LEGEND/BORDER	YPE: Reflective
	COLOR: Black/Black

SYMBOL	RO	X	Y	WID	H
M1_4	0	85.3	80.8	24	24
M1_4	0	130.3	80.7	24	24

Panel Style: construction_guide.ssi
Dimensions are in inches.tenths

FONT:
(1) ClearviewHwy-4-W

Letter locations are panel edge to lower left corner

LE ER POSI IONS (X)

																						LENG H	SERIES/SIZE
S	O	U		H																			ClearviewHwy–4–W
16.6	26.1	38	48	57.4																		47.9	10
M	A	N	N	H	E	I	M		R	D													ClearviewHwy–4–W
30.7	41.8	53	64.3	75.6	86.4	95.3	100.8	109.3	119.9	130												106.9	10
R	A	M	P																				ClearviewHwy–4–W
61.5	70.5	81.7	93.9																			39.2	10
C	L	O	S	E	D		A	H	E	A	D												ClearviewHwy–4–W
28.2	38.5	46.2	57.4	67.2	76.2	83.7	92.8	104.1	114.8	122.7	133.9											113.3	10
F	O	L	L	O	W		D	E		O	U	R											ClearviewHwy–4–W
28.3	36.6	48.6	56.7	64.3	75.7	88	98	108.7	116.8	125.8	137.7	148.6										127.3	10

SIGN DE AIL
DE OUR_SIGN – 7

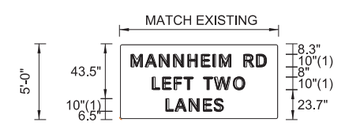

SIGN NUMBER	name
WID H x HGH .	10'–6" x 5'–0"
BORDER WID H	0.63"
CORNER RADIUS	1.5"
MOUN ING	Ground
BACKGROUND	YPE: Reflective
	COLOR: Orange
LEGEND/BORDER	YPE: Reflective
	COLOR: Black/Black

SYMBOL	RO	X	Y	WID	H

FONT:
(1) ClearviewHwy-4-W

Panel Style: construction_guide.ssi
Dimensions are in inches.tenths

Letter locations are panel edge to lower left corner

LE ER POSI IONS (X)

																						LENG H	SERIES/SIZE
M	A	N	N	H	E	I	M		R	D													ClearviewHwy–4–W
9.6	20.7	31.9	43.2	54.5	65.3	74.2	79.6	88.2	98.8	108.9												106.8	10
L	E	F				W	O																ClearviewHwy–4–W
26.4	34.5	43.5	51.3	58	66.8	75.6	90.5															72.8	10
L	A	N	E	S																			ClearviewHwy–4–W
37.2	44.2	55.5	66.8	75																		44.5	10

TIS–08

..\D160G37-MOT-GUIDESIGN\DGN..\D160G37-BORDER1.DGN
10-18-2012,15:25:38 BAJZEKKJ F:\DOC_EXP\CH-0080\2584-02\COMMON\PSETT\TEMPSHEET\PLOT\D160G37-SHT-TEMPINFSIGN.8.DGN

FILE NAME = $FILE1$	USER NAME = $USER$	DESIGNED - JZP	REVISED -
		DRAWN - JZP	REVISED -
TENG & ASSOCIATES, INC. ENGINEERS/ARCHITECTS/PLANNERS CHICAGO, ILLINOIS	PLOT SCALE = $SCALE$	CHECKED - KDA	REVISED -
	PLOT DATE = $DATE$	DATE - 10/19/12	REVISED -

STATE OF ILLINOIS
DEPARTMENT OF TRANSPORTATION

TEMPORARY INFORMATION SIGN
DETOUR PLAN

SCALE: N.T.S. | SHEET NO. OF SHEETS | STA. TO STA.

F.A. RTE.	SECTION	COUNTY	TOTAL SHEETS	SHEET NO.
	0105 WRS&HB	COOK	605	170
		CONTRACT NO. 60G37		
	ILLINOIS	FED. AID PROJECT		