















EROSION CONTROL LEGEND

-  PERIMETER EROSION BARRIER
-  DRAINAGE STRUCTURE INLET FILTER
-  TEMPORARY DITCH CHECK
-  TEMPORARY SEEDING AND EROSION CONTROL BLANKET
-  TEMPORARY SEEDING AND TURF REINFORCEMENT MATTING
-  TEMPORARY SEDIMENT BASIN
-  TREE TRUNK PROTECTION
-  TEMPORARY PIPE SLOPE DRAIN
-  ORANGE CONSTRUCTION FENCE
-  STORMWATER OUTLET
-  RIPRAP
-  PROPOSED DITCH
-  PROPOSED SWALE
-  PROPOSED SUMMIT

ESC-6



USER NAME = mkosir	DESIGNED KJC	REVISED -
	DRAWN KJC	REVISED -
PLOT SCALE = 50:1	CHECKED LVA	REVISED -
PLOT DATE = 19-OCT-2012	DATE 10/19/12	REVISED -

STATE OF ILLINOIS
DEPARTMENT OF TRANSPORTATION

**EROSION AND SEDIMENT CONTROL PLAN
LAWRENCE AVENUE**

SCALE: 1" = 50' SHEET NO. 6 OF 7 SHEETS STA. TO STA.

F.A.P. RTE.	SECTION	COUNTY	TOTAL SHEETS	SHEET NO.
330	0105 WRS&HB	COOK	605	176
CONTRACT NO. 60G37				
ILLINOIS FED. AID PROJECT				