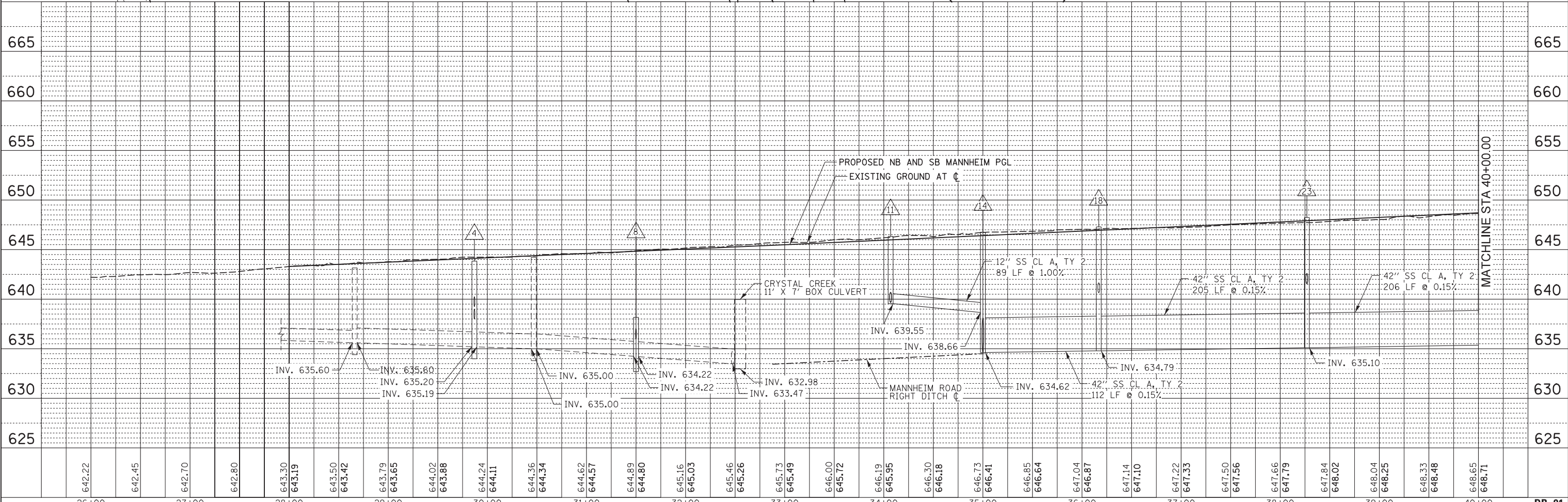
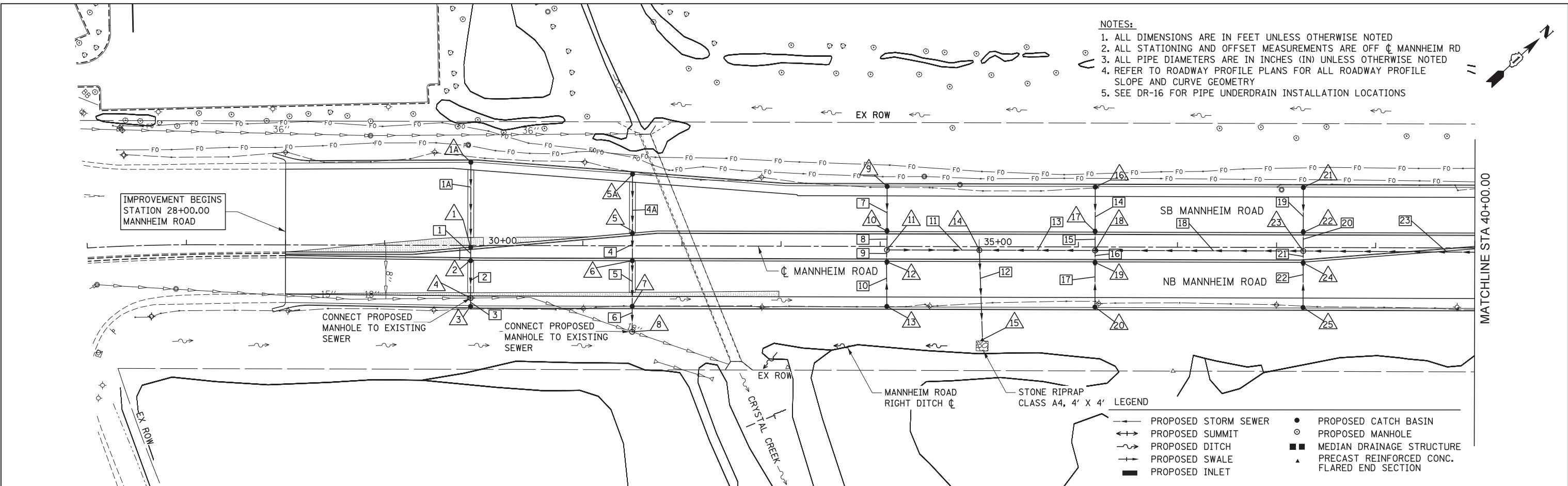



PLAN	SURVEYED	DATE
	PLOTTED	BY
	GRADES CHECKED	
	STRUCTURE NOTATIONS CHKD	
	NOTE BOOK NO.	
	CARD FILE NAME	

PROFILE	SURVEYED	DATE
	PLOTTED	BY
	GRADES CHECKED	
	STRUCTURE NOTATIONS CHKD	
	NOTE BOOK NO.	
	CARD FILE NAME	

- NOTES:**
1. ALL DIMENSIONS ARE IN FEET UNLESS OTHERWISE NOTED
 2. ALL STATIONING AND OFFSET MEASUREMENTS ARE OFF \bar{C} MANNHEIM RD
 3. ALL PIPE DIAMETERS ARE IN INCHES (IN) UNLESS OTHERWISE NOTED
 4. REFER TO ROADWAY PROFILE PLANS FOR ALL ROADWAY PROFILE SLOPE AND CURVE GEOMETRY
 5. SEE DR-16 FOR PIPE UNDERDRAIN INSTALLATION LOCATIONS



	USER NAME = mkostr	DESIGNED MAM/PMS	REVISED -	STATE OF ILLINOIS DEPARTMENT OF TRANSPORTATION	DRAINAGE PLAN AND PROFILE - MANNHEIM ROAD	F.A.P. RTE. 330	SECTION 0105 WRS&HB	COUNTY COOK	TOTAL SHEETS 605	SHEET NO. 178			
	PLOT SCALE = 50:1	CHECKED MAM	REVISED -			SCALE: 1" = 50'	SHEET NO. 1 OF 8 SHEETS	STA. BOP	TO STA. 40+00.00	CONTRACT NO. 60G37			
	PLOT DATE = 19-OCT-2012	DATE 10/19/12	REVISED -			ILLINOIS FED. AID PROJECT							
	FILE NAME IP_PWP\dms47844\0160637-shd-dra\p1npr.f_01.dgn												