

SB-MAN-LP-205
SB-MAN-LP-206
SB-MAN-LP-207
SB-MAN-LP-208
SB-MAN-LP-209
MUTCD M4-5
MUTCD M3-1
MUTCD M4-15
MUTCD M1-1
MUTCD M5-4
STA. 40+30

TO NORTH TOLL INTERSTATE 294 LEFT LANE

SB-MAN-LP-213
SB-MAN-LP-211
SB-MAN-LP-212
SB-MAN-LP-210
MUTCD M3-2
MUTCD M1-4
MUTCD M3-3
MUTCD M1-4
STA. 42+09

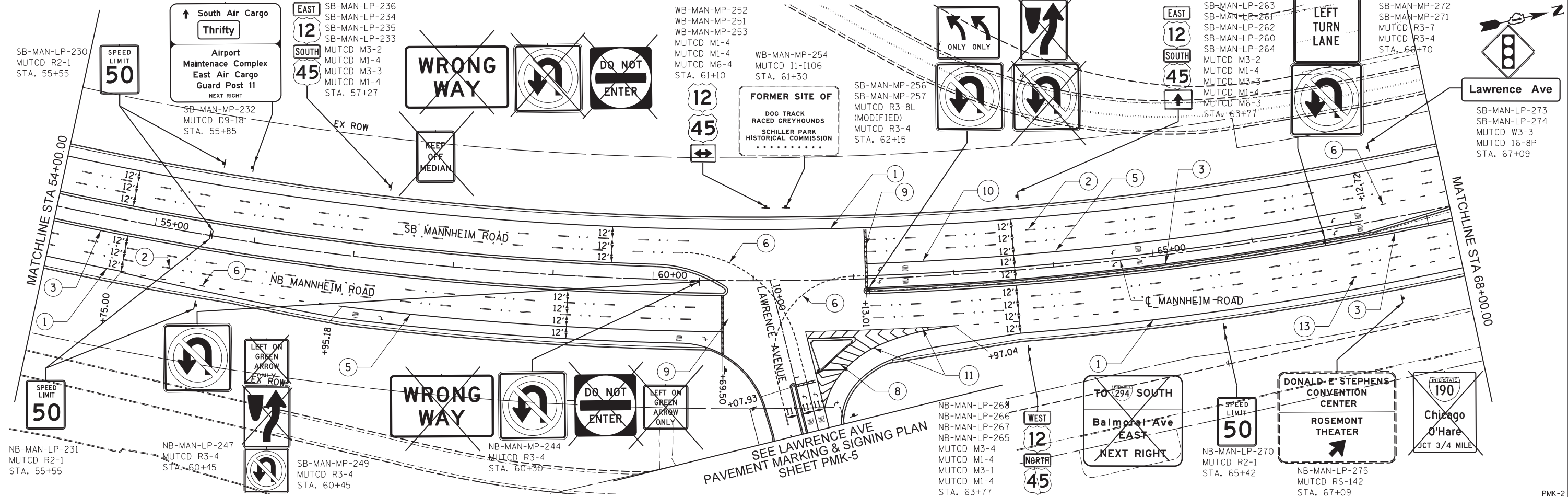
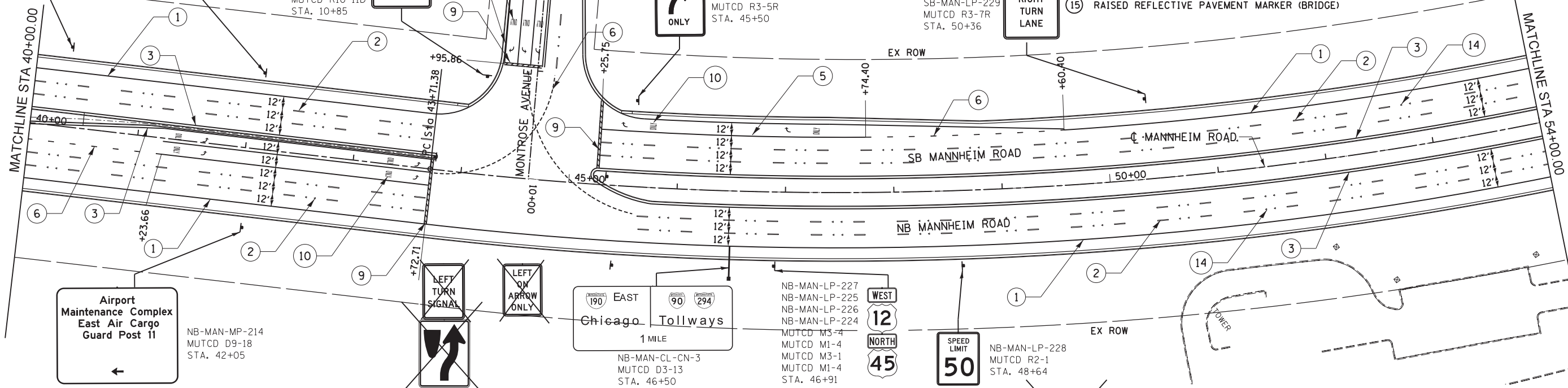

EAST 12 SOUTH 45

SB-MT-LP-
SB-MT-LP-219
MUTCD R3-8a
(MODIFIED)
MUTCD R10-11b
STA. 10+85

NO TURN ON RED

- 1 POLYUREA PAVEMENT MARKING - LINE 4" WHITE EDGE LINE
- 2 POLYUREA PAVEMENT MARKING - LINE 4" WHITE SKIP DASH
- 3 POLYUREA PAVEMENT MARKING - LINE 4" YELLOW EDGE LINE
- 4 POLYUREA PAVEMENT MARKING - LINE 4" YELLOW DOUBLE CENTER LINE
- 5 POLYUREA PAVEMENT MARKING - LINE 6" WHITE
- 6 POLYUREA PAVEMENT MARKING - LINE 6" WHITE 2' DASH, 6' SKIP

- 7 POLYUREA PAVEMENT MARKING - LINE 12" YELLOW @45 DEGREE @75' C-C MIN OF 5
- 8 POLYUREA PAVEMENT MARKING - LINE 12" WHITE @45 DEGREE @75' C-C MIN OF 5
- 9 POLYUREA PAVEMENT MARKING - LINE 24" WHITE
- 10 POLYUREA PAVEMENT MARKING - LETTERS AND SYMBOLS
- 11 POLYUREA PAVEMENT MARKING - LINE 8" WHITE CHANNELIZING LINE
- 12 POLYUREA PAVEMENT MARKING - LINE 4" WHITE 3' DASH, 9' SKIP
- 13 POLYUREA PAVEMENT MARKING - LINE 8' WHITE 3' DASH, 9' SKIP
- 14 RAISED REFLECTIVE PAVEMENT MARKER
- 15 RAISED REFLECTIVE PAVEMENT MARKER (BRIDGE)



Globetrotters
Engineering Corporation
ENGINEERS ARCHITECTS
300 South Wacker Drive
Chicago, IL 60606

USER NAME = stephen.schuh	DESIGNED MT	REVISED -
PLOT SCALE = 50.0000' / in.	DRAWN MT	REVISED -
PLOT DATE = 10/19/2012	CHECKED VT	REVISED -
	DATE 10/19/2012	REVISED -

STATE OF ILLINOIS
DEPARTMENT OF TRANSPORTATION

**PAVEMENT MARKING & SIGNING PLAN
MANNHEIM ROAD**

SCALE: 1" = 50' SHEET NO. OF SHEETS STA. 40+00.00 TO STA. 68+00.00

F.A.P. RTE. 330	SECTION 0105 WRS&HB	COUNTY COOK	TOTAL SHEETS 605	SHEET NO. 208
CONTRACT NO. 60G37				
ILLINOIS FED. AID PROJECT				

FILE NAME = c:\cadd\lib\pw\sschuh\pgr\rest.lakes\dms47844\016037-sht-plan.pmk2.dgn