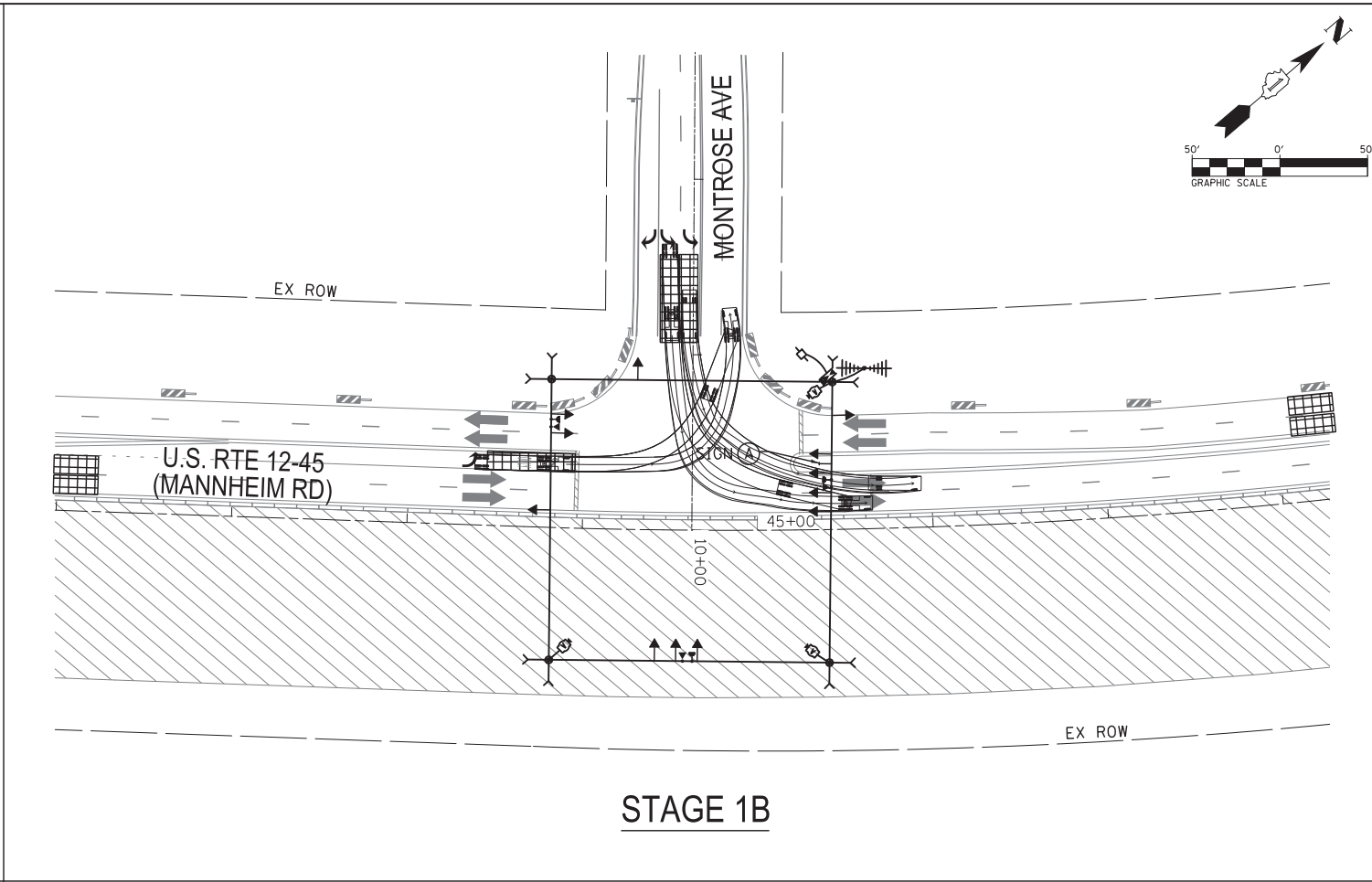
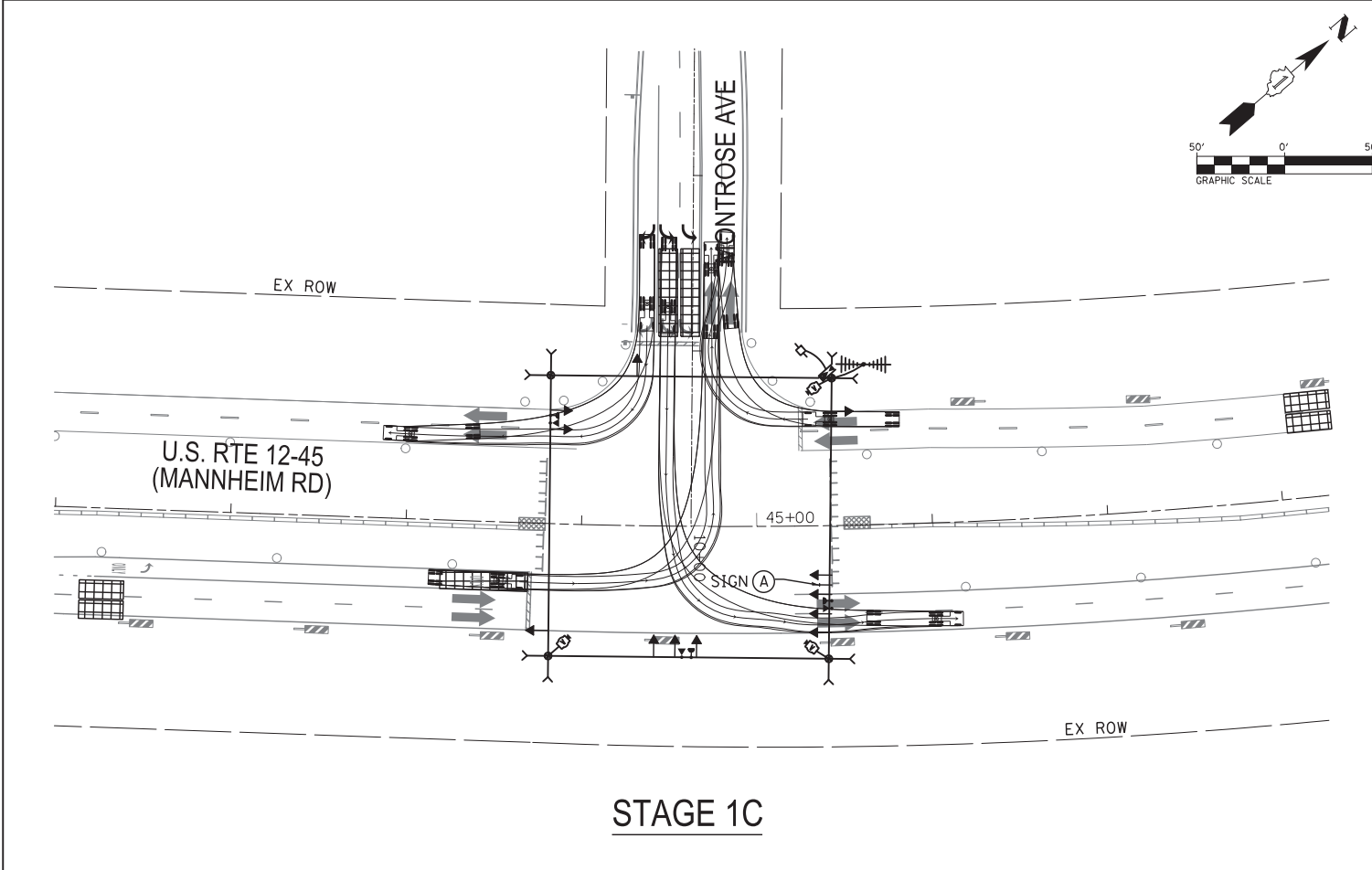


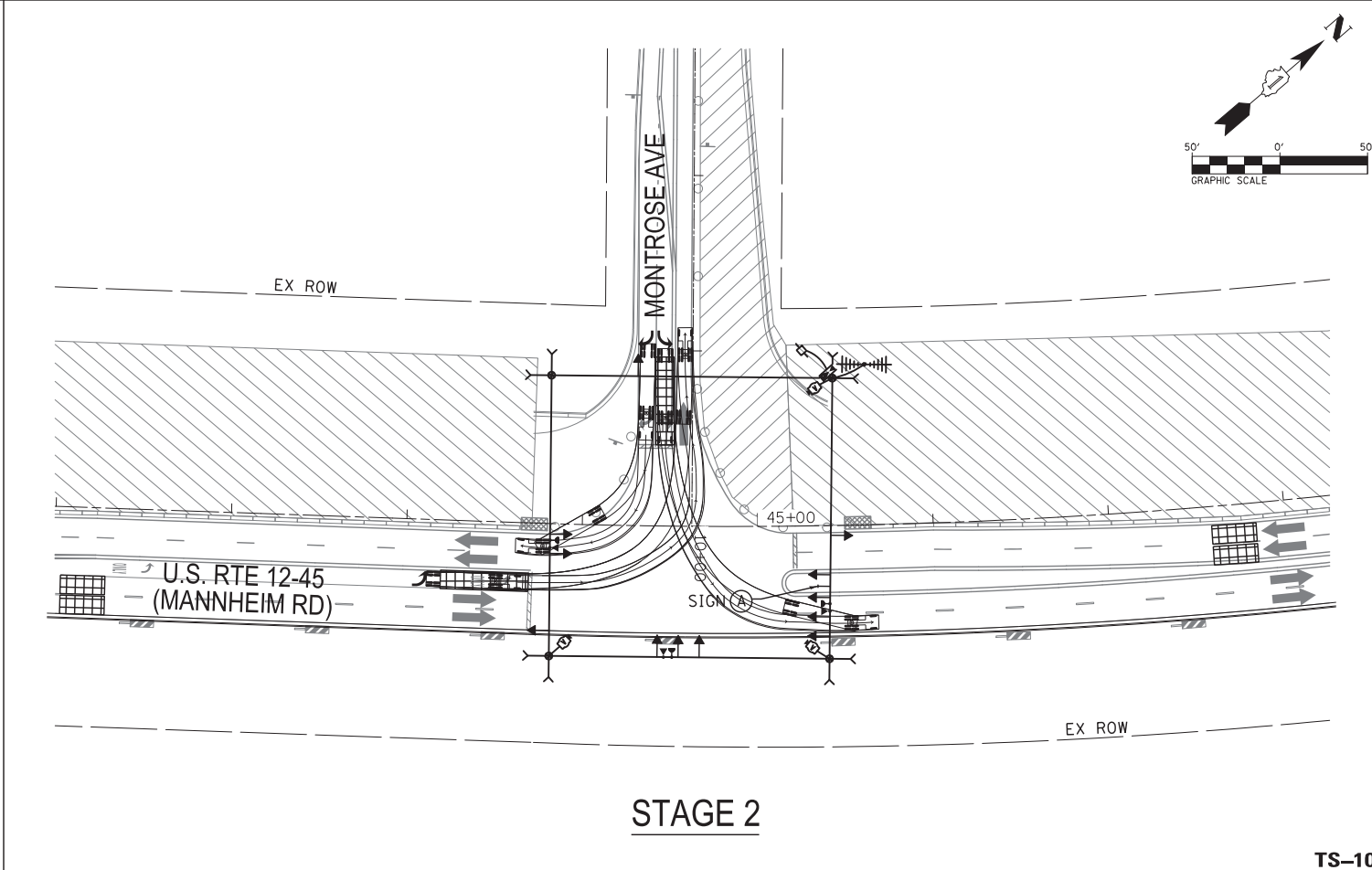
STAGE 1A



STAGE 1B



STAGE 1C



STAGE 2



USER NAME = rmemucod	DESIGNED JA	REVISED -
	DRAWN RM	REVISED -
PLOT SCALE = *SCALE*	CHECKED HS	REVISED -
PLOT DATE = 11/29/2012	DATE 10/19/2012	REVISED -

STATE OF ILLINOIS
DEPARTMENT OF TRANSPORTATION

TEMPORARY TRAFFIC SIGNAL INSTALLATION
US RTE 12-45 (MANNHEIM RD) AND MONTROSE AVE
(SUB-STAGES 1A-1C THRU STAGE 2)

SCALE:	SHEET NO.	OF SHEETS	STA.	TO STA.
--------	-----------	-----------	------	---------

F.A.P. RTE.	SECTION	COUNTY	TOTAL SHEETS	SHEET NO.
330	0105 WRS&HB	COOK	605	269
CONTRACT NO. 60G37				
ILLINOIS FED. AID PROJECT				

TS-10

FILE NAME = c:\caddlib\p\m\memucod2\p\great.lakes\dms47844\016037-sht.tsi0.dgn