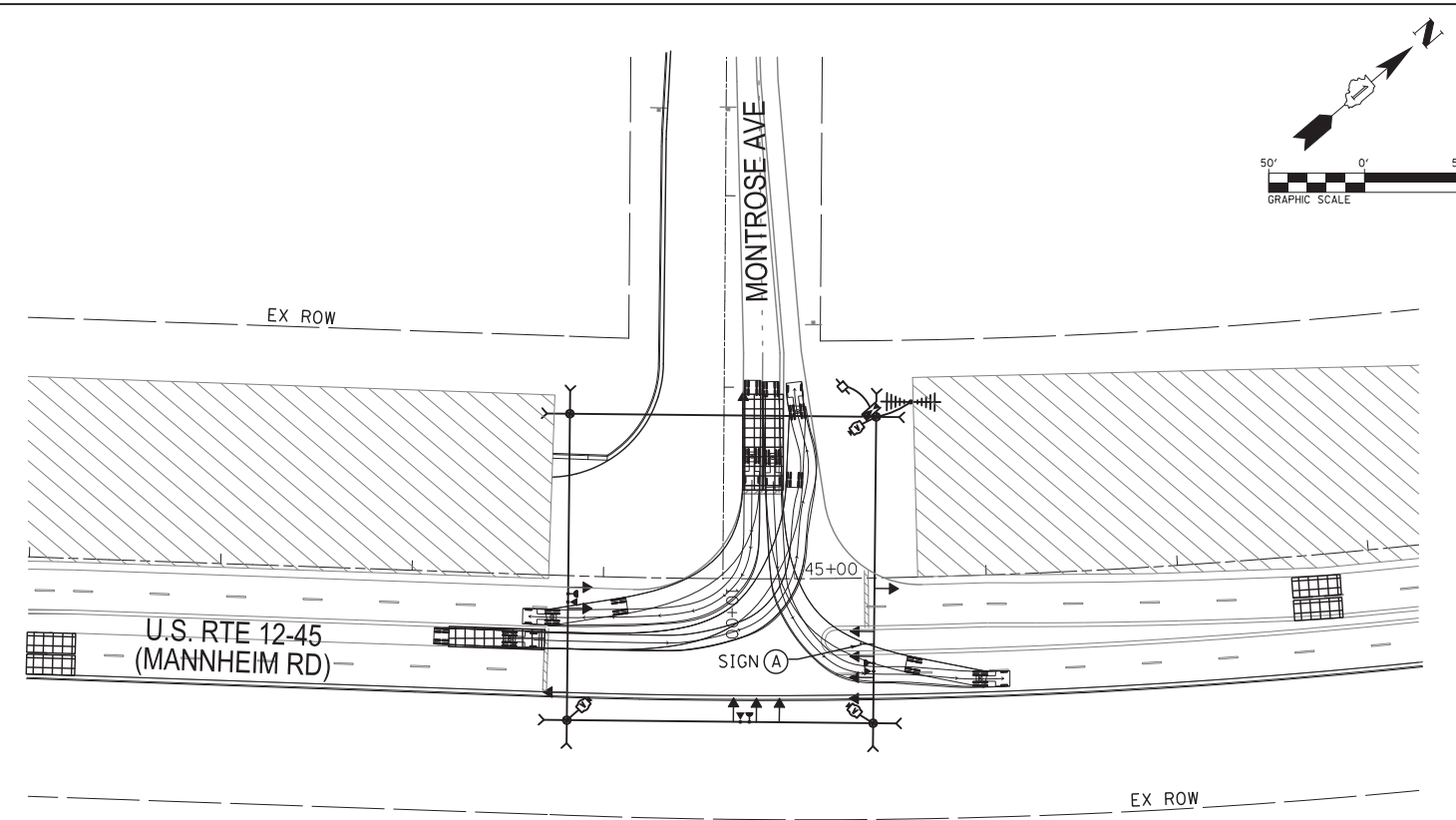
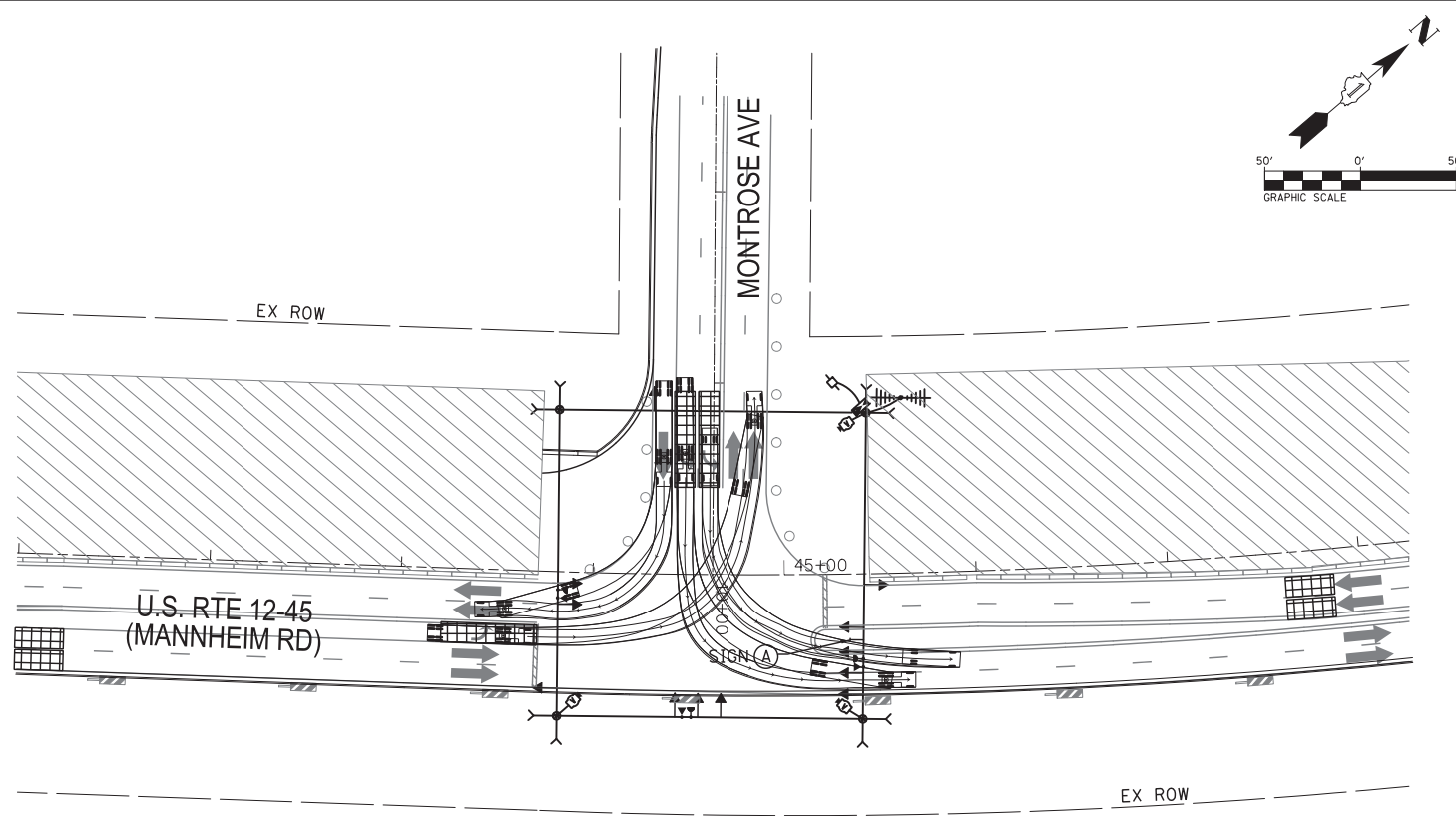


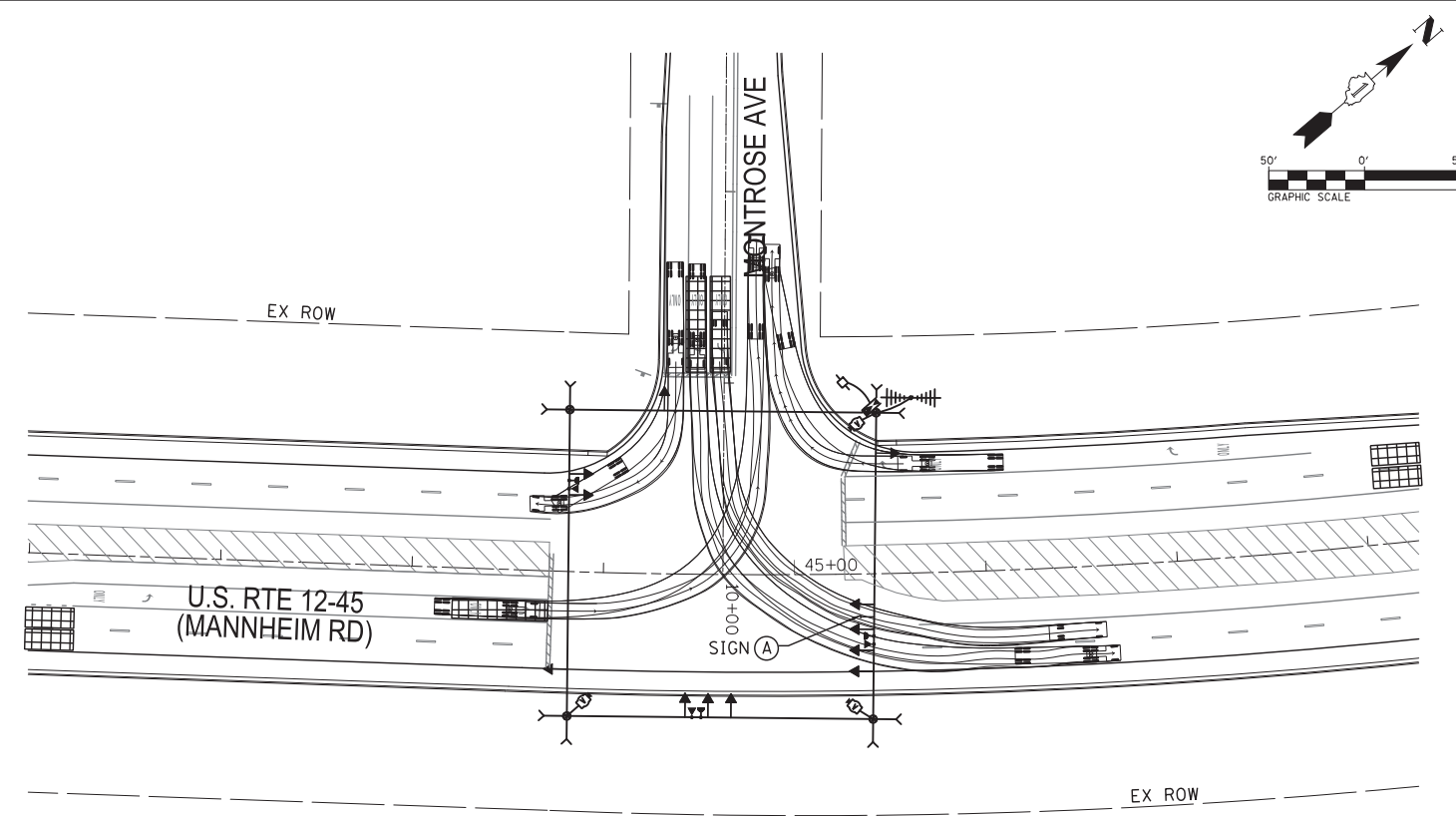
STAGE 2A



STAGE 2B



STAGE 2C



STAGE 3



USER NAME = rmemucod	DESIGNED JA	REVISED -
PLOT SCALE = *SCALE*	DRAWN RM	REVISED -
PLOT DATE = 11/29/2012	CHECKED HS	REVISED -
	DATE 10/19/2012	REVISED -

STATE OF ILLINOIS
DEPARTMENT OF TRANSPORTATION

TEMPORARY TRAFFIC SIGNAL INSTALLATION
US RTE 12-45 (MANNHEIM RD) AND MONTROSE AVE
(SUB-STAGES 2A-2C THRU STAGE 3)

SCALE: SHEET NO. OF SHEETS STA. TO STA.

F.A.P. RTE. 330	SECTION 0105 WRS&HB	COUNTY COOK	TOTAL SHEETS 605	SHEET NO. 270
ILLINOIS FED. AID PROJECT				CONTRACT NO. 60G37

TS-11

FILE NAME = c:\cadd\lib\p\memucod2\p\great.lakes\dms47844\0160637-sht.ts11.dgn