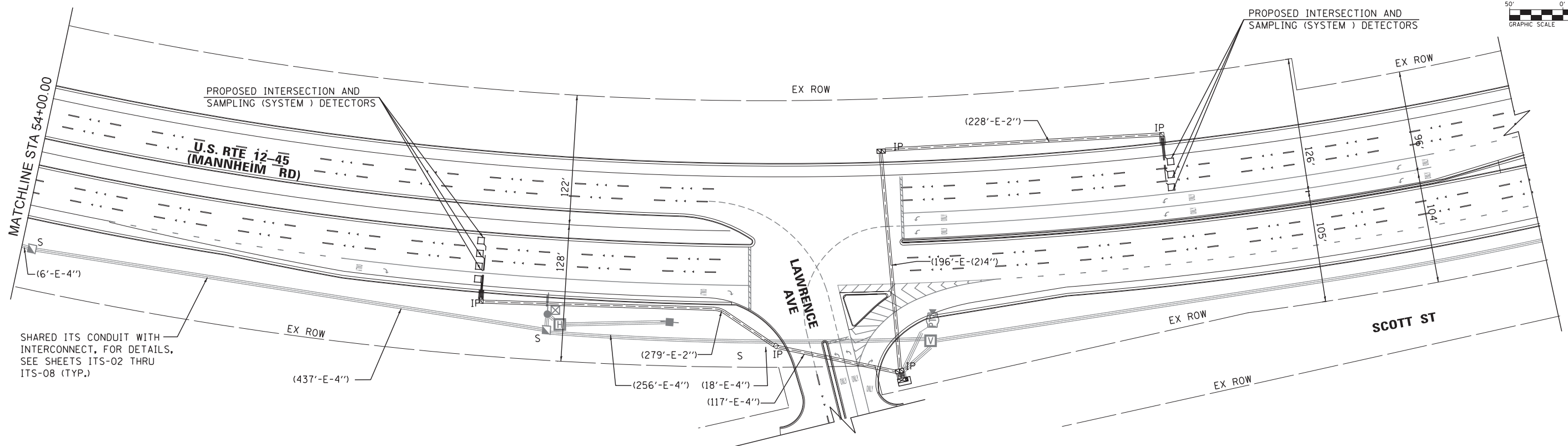
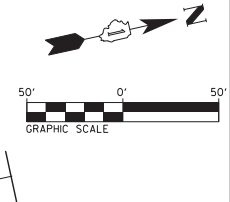
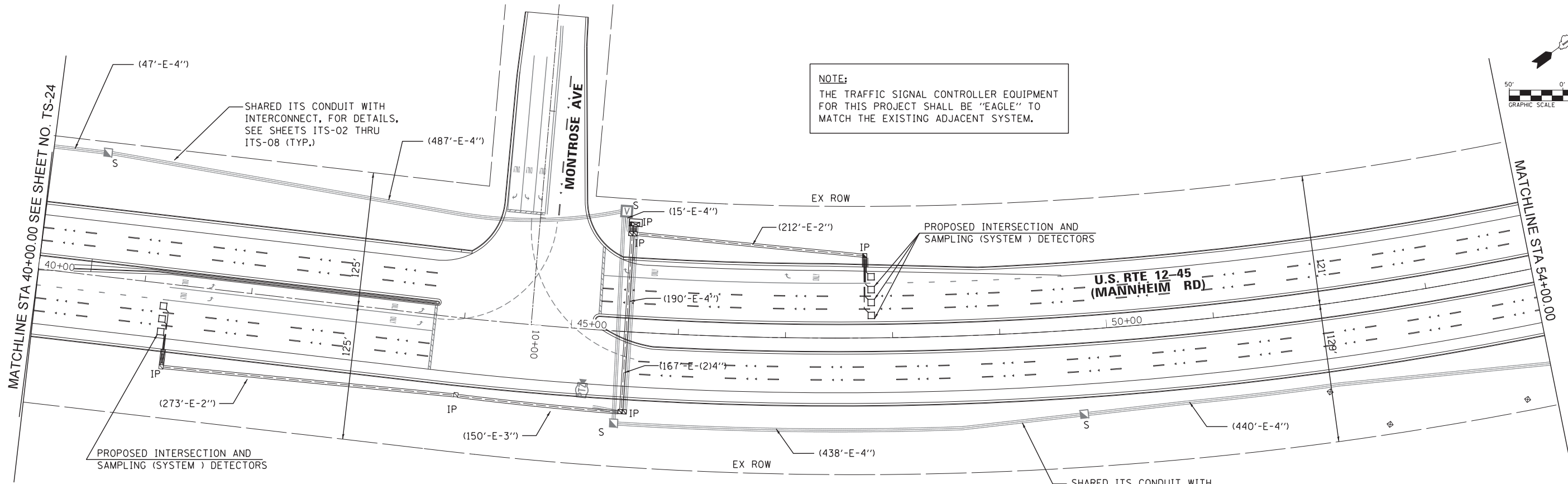


NOTE:
 THE TRAFFIC SIGNAL CONTROLLER EQUIPMENT FOR THIS PROJECT SHALL BE "EAGLE" TO MATCH THE EXISTING ADJACENT SYSTEM.



USER NAME = rmemucod	DESIGNED JA	REVISED -
	DRAWN RM	REVISED -
PLOT SCALE = *SCALE*	CHECKED HS	REVISED -
PLOT DATE = 11/14/2012	DATE 10/19/2012	REVISED -

**STATE OF ILLINOIS
 DEPARTMENT OF TRANSPORTATION**

**INTERCONNECT PLAN
 US RTE 12-45 (MANNHEIM RD) FROM WAVELAND AVE
 TO LAWRENCE AVE (SHEET 2 OF 2)**

F.A.P. RTE. 330	SECTION 0105 WRS&HB	COUNTY COOK	TOTAL SHEETS 605	SHEET NO. 284
				CONTRACT NO. 60G37
ILLINOIS FED. AID PROJECT				

FILE NAME = c:\caddlib\p\memucod2\p\great.lakes\dms47844\016037-sht.ts25.dgn