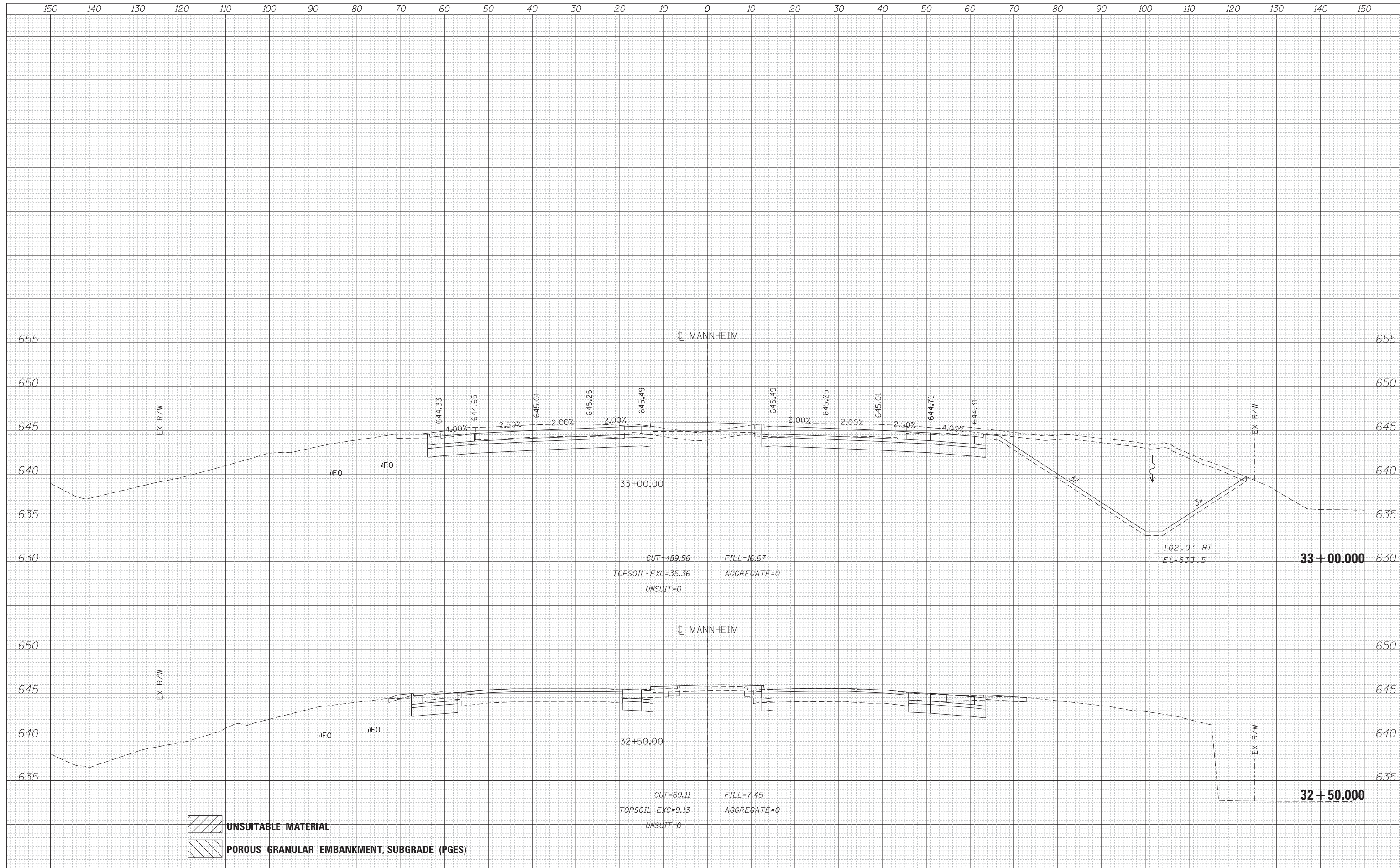




DATE	
BY	
FINAL SURVEY	SURVEYED
NOTE BOOK	PLOTTED
NO.	TEMPLATE
	AREAS CHECKED

DATE	
BY	
ORIGINAL SURVEY	SURVEYED
NOTE BOOK	PLOTTED
NO.	TEMPLATE
	AREAS CHECKED



 **UNSUITABLE MATERIAL**
 **POROUS GRANULAR EMBANKMENT, SUBGRADE (PGES)**

STATE OF ILLINOIS
DEPARTMENT OF TRANSPORTATION

MANNHEIM ROAD

USER NAME = lsupencheck	DESIGNED - LLS	REVISED -
	DRAWN - MMK/LLS	REVISED -
PLOT SCALE = 10:1	CHECKED - LLS	REVISED -
PLOT DATE = 22-OCT-2012	DATE - 10/19/2012	REVISED -

SCALE:	SHEET NO.	OF	SHEETS	STA. 32+50.00	TO STA. 33+00.00
--------	-----------	----	--------	---------------	------------------

F.A.P. RTE.	SECTION	COUNTY	TOTAL SHEETS	SHEET NO.
330	0105 WRS&HB	COOK	605	501
CONTRACT NO. 60G37				
ILLINOIS FED. AID PROJECT				



FILE NAME = \\chw00\Projects\30120\B\GEOPAK_Mannheim\DI60G37-sht-XS-Mannheim.dgn