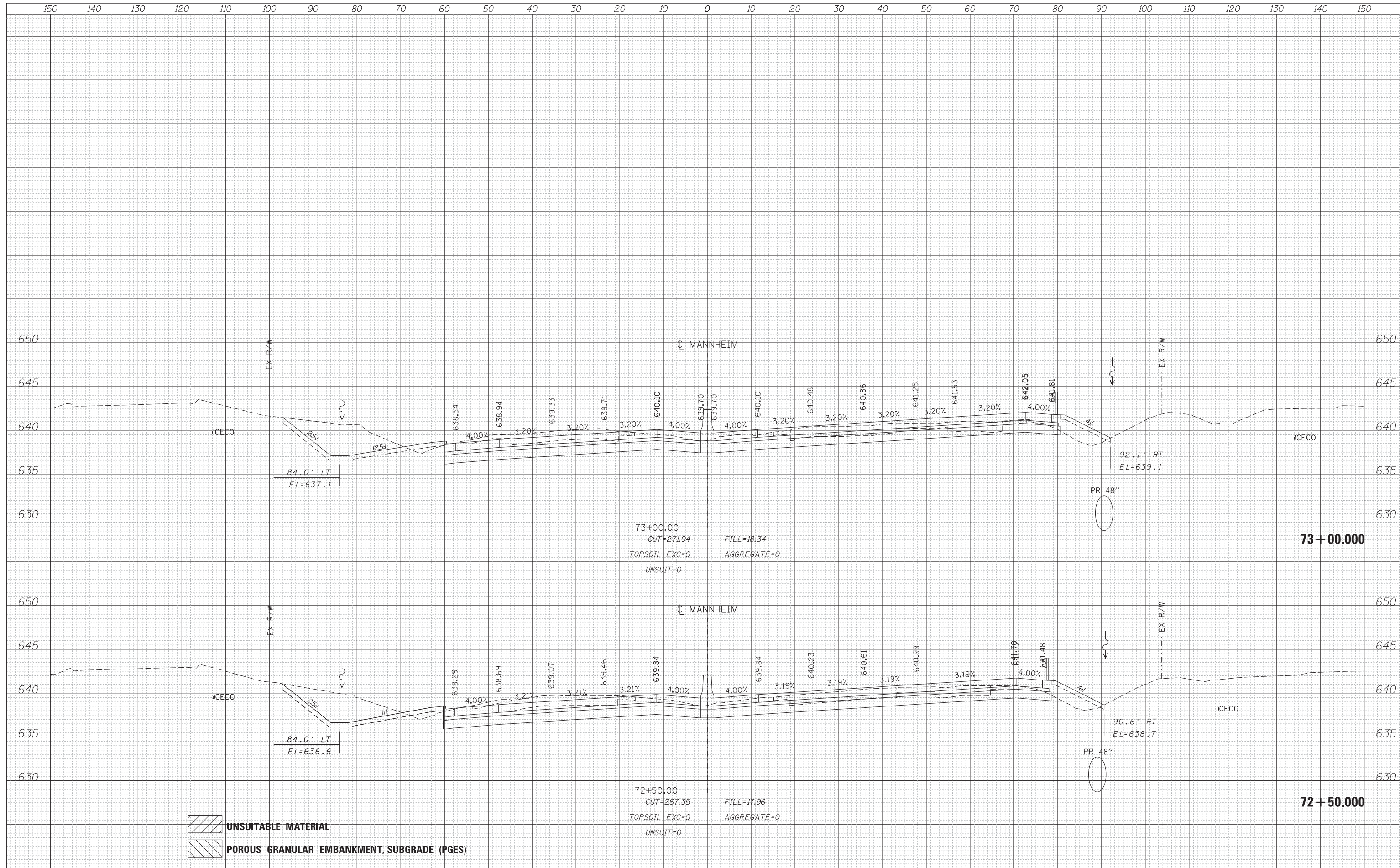




DATE	
BY	
FINAL SURVEY	SURVEYED
NOTE BOOK	PLOTTED
NO.	TEMPLATE
	AREAS CHECKED
	AREAS CHECKED

DATE	
BY	
ORIGINAL SURVEY	SURVEYED
NOTE BOOK	PLOTTED
NO.	TEMPLATE
	AREAS CHECKED
	AREAS CHECKED



 UNSUITABLE MATERIAL
 POROUS GRANULAR EMBANKMENT, SUBGRADE (PGES)

STATE OF ILLINOIS
DEPARTMENT OF TRANSPORTATION

MANNHEIM ROAD

USER NAME = lsupencheck	DESIGNED - LLS	REVISED -
	DRAWN - MMK/LLS	REVISED -
PLOT SCALE = 10:1	CHECKED - LLS	REVISED -
PLOT DATE = 22-OCT-2012	DATE - 10/19/2012	REVISED -

SCALE:	SHEET NO.	OF	SHEETS	STA. 72+50.00	TO STA. 73+00.00
--------	-----------	----	--------	---------------	------------------

F.A.P. RTE. 330	SECTION 0105 WRS&HB	COUNTY COOK	TOTAL SHEETS 605	SHEET NO. 533
CONTRACT NO. 60G37				
ILLINOIS FED. AID PROJECT				



FILE NAME = \\chw00\Projects\30120\B\GEOPAK_Mannheim\DI60G37-sht-XS-Mannheim.dgn