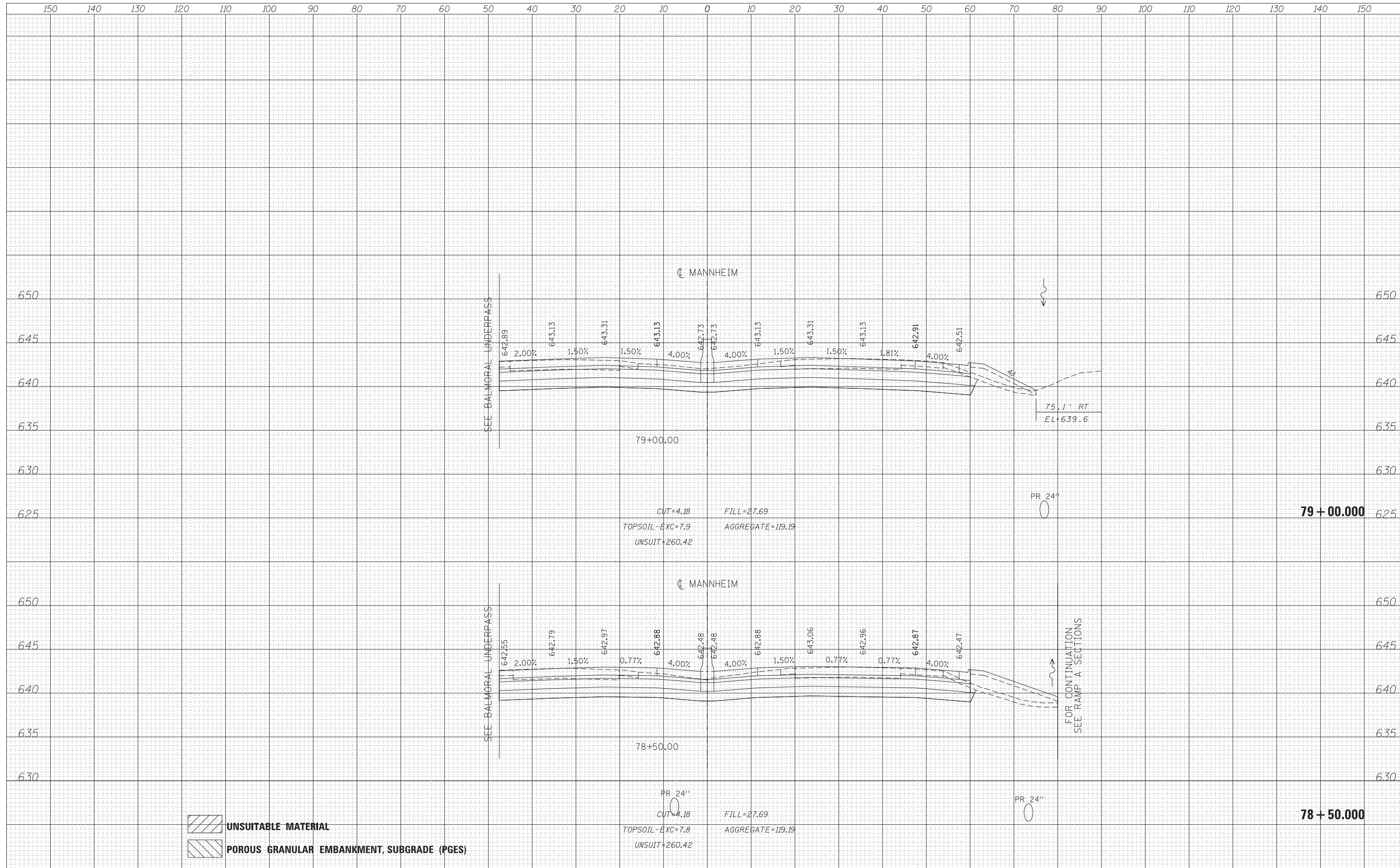




DATE	
BY	
FINAL SURVEY	SURVEYED
NOTE BOOK	PLOTTED
NO.	AREAS CHECKED

DATE	
BY	
ORIGINAL SURVEY	SURVEYED
NOTE BOOK	PLOTTED
NO.	AREAS CHECKED



 UNSUITABLE MATERIAL
 POROUS GRANULAR EMBANKMENT, SUBGRADE (PGES)

STATE OF ILLINOIS
DEPARTMENT OF TRANSPORTATION

MANNHEIM ROAD

USER NAME = lsupencheck	DESIGNED - LLS	REVISED -
	DRAWN - MMK/LLS	REVISED -
PLOT SCALE = 10:1	CHECKED - LLS	REVISED -
PLOT DATE = 22-OCT-2012	DATE - 10/19/2012	REVISED -

SCALE:	SHEET NO.	OF	SHEETS	STA. 78+50.00	TO STA. 79+00.00
--------	-----------	----	--------	---------------	------------------

F.A.P. RTE.	SECTION	COUNTY	TOTAL SHEETS	SHEET NO.
330	0105 WRS&HB	COOK	605	539
CONTRACT NO. 60G37				
ILLINOIS FED. AID PROJECT				



FILE NAME = \\chw00\Projects\30120\B\GEOPAK_Mannheim\DI60G37-sht-XS-Mannheim.dgn