




DATE	
BY	
FINISHED SURVEY	
PLOTTED	
TEMPLATE	
AREAS CHECKED	
NO.	

DATE	
BY	
ORIGINAL SURVEY	
PLOTTED	
TEMPLATE	
AREAS CHECKED	
NO.	



 UNSUITABLE MATERIAL  
 POROUS GRANULAR EMBANKMENT, SUBGRADE (PGES)

**STATE OF ILLINOIS**  
**DEPARTMENT OF TRANSPORTATION**

**MANNHEIM ROAD**

USER NAME = lspencheck	DESIGNED - LLS	REVISED -
	DRAWN - MMK/LLS	REVISED -
PLOT SCALE = 10:1	CHECKED - LLS	REVISED -
PLOT DATE = 22-OCT-2012	DATE - 10/19/2012	REVISED -

SCALE:	SHEET NO.	OF SHEETS	STA. 100+00.000 TO STA. 100+50.000	F.A.P. RTE. 330	SECTION 0105 WRS&HB	COUNTY COOK	TOTAL SHEETS 605	SHEET NO. 560
							CONTRACT NO. 60G37	
ILLINOIS FED. AID PROJECT								

FILE NAME = \\chw00\Projects\30120\B\GEOPAK\_Mannheim\0160G37-sht-XS-Mannheim.dgn