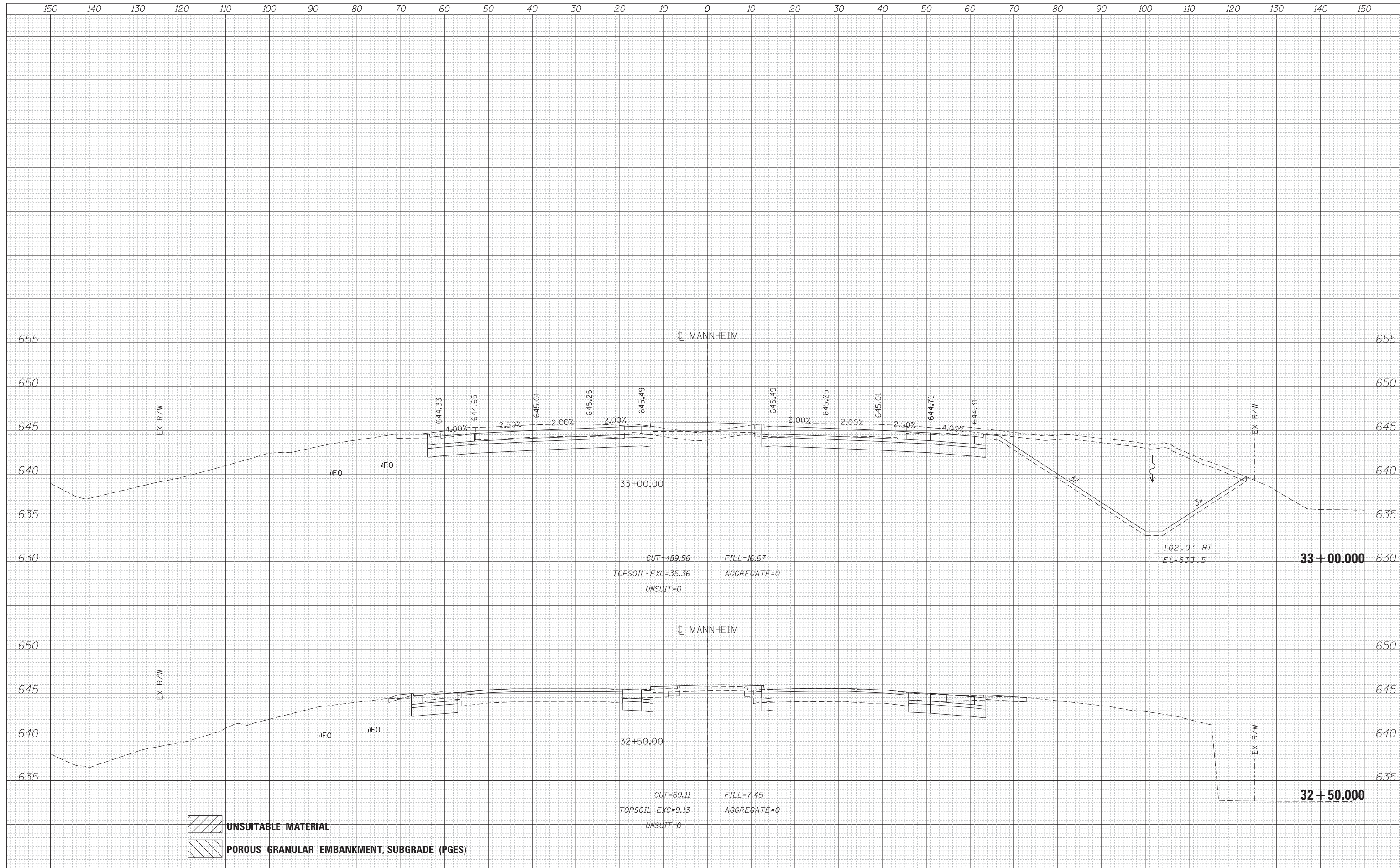




DATE	
BY	
FINAL SURVEY	SURVEYED
NOTE BOOK	PLOTTED
NO.	TEMPLATE
	AREAS CHECKED

DATE	
BY	
ORIGINAL SURVEY	SURVEYED
NOTE BOOK	PLOTTED
NO.	TEMPLATE
	AREAS CHECKED



 **UNSUITABLE MATERIAL**
 **POROUS GRANULAR EMBANKMENT, SUBGRADE (PGES)**

STATE OF ILLINOIS
DEPARTMENT OF TRANSPORTATION

MANNHEIM ROAD

USER NAME = lsupencheck	DESIGNED - LLS	REVISED -
	DRAWN - MMK/LLS	REVISED -
PLOT SCALE = 10:1	CHECKED - LLS	REVISED -
PLOT DATE = 22-OCT-2012	DATE - 10/19/2012	REVISED -

SCALE:	SHEET NO.	OF	SHEETS	STA. 32+50.000	TO STA. 33+00.000
--------	-----------	----	--------	----------------	-------------------

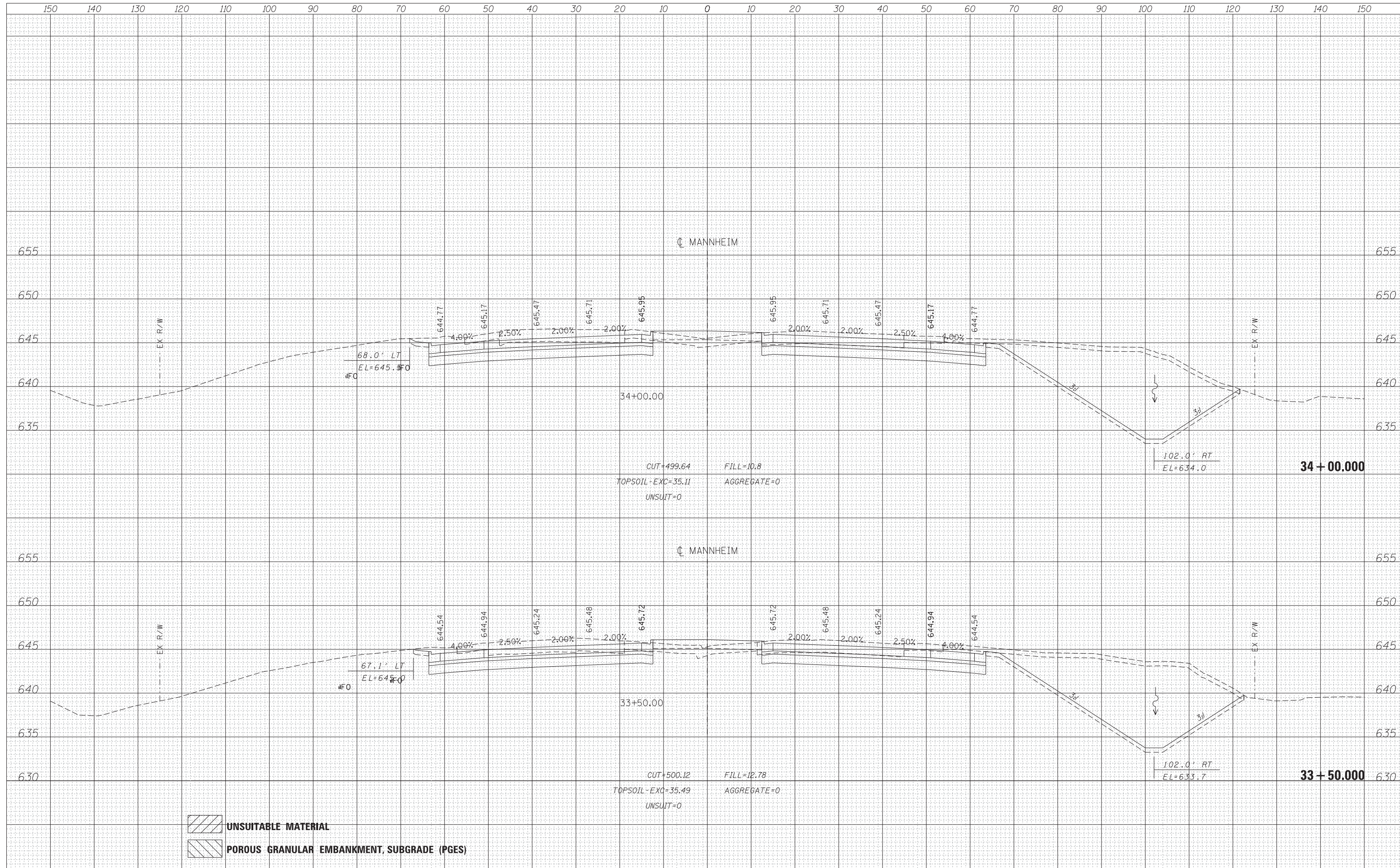
F.A.P. RTE.	SECTION	COUNTY	TOTAL SHEETS	SHEET NO.
330	0105 WRS&HB	COOK	605	501
CONTRACT NO. 60G37				
ILLINOIS FED. AID PROJECT				






FILE NAME = \\chw00\Projects\30120\B\GEOPAK_Mannheim\DI60G37-sht-XS-Mannheim.dgn

DATE	
BY	
FINAL SURVEY	
SURVEYED	
PLOTTED	
TEMPLATE	
NOTE BOOK	
AREAS CHECKED	
NO.	

DATE	
BY	
ORIGINAL SURVEY	
SURVEYED	
PLOTTED	
TEMPLATE	
NOTE BOOK	
AREAS CHECKED	
NO.	

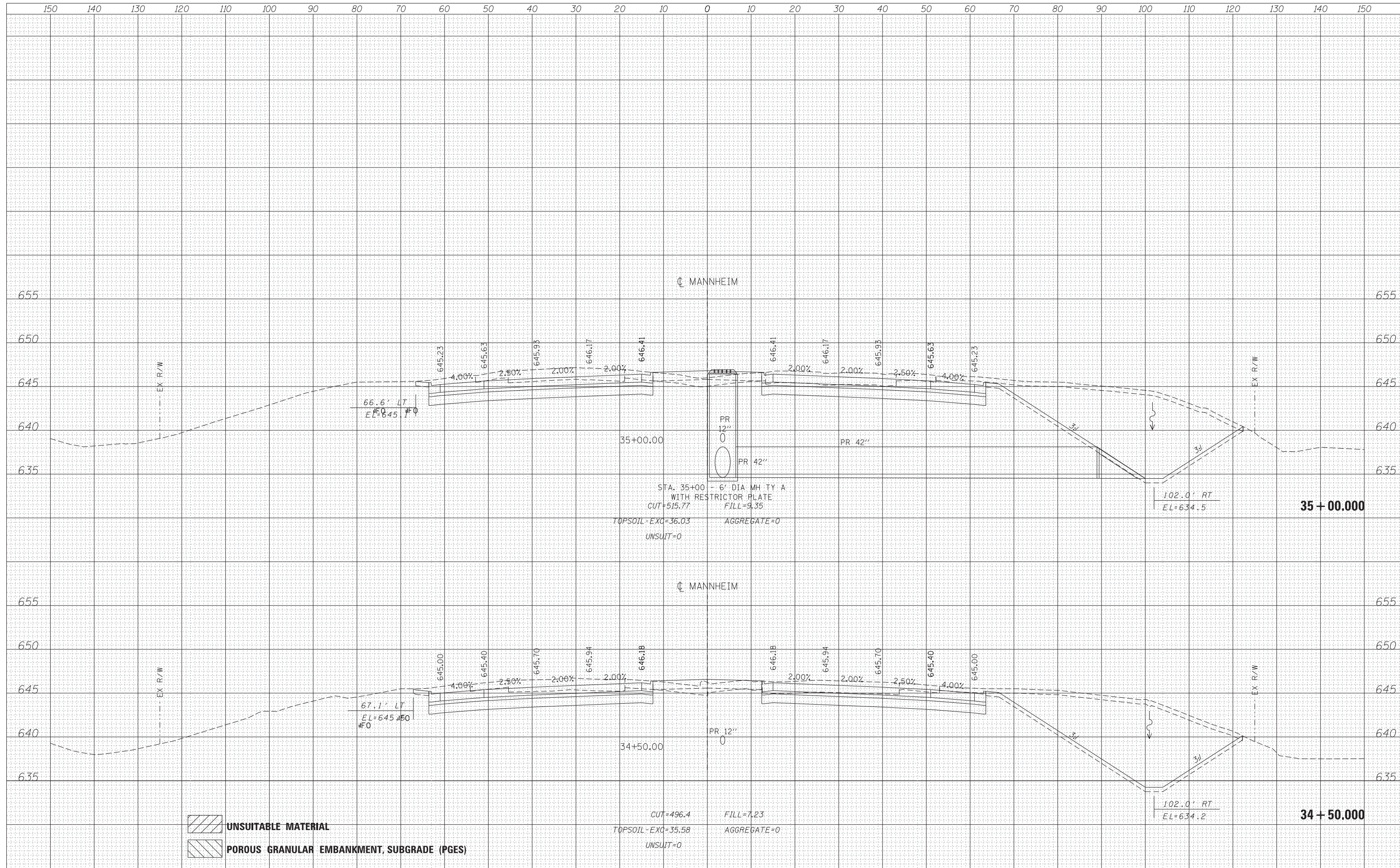




 UNSUITABLE MATERIAL
 POROUS GRANULAR EMBANKMENT, SUBGRADE (PGES)


	USER NAME = lsupencheck	DESIGNED - LLS	REVISED -	STATE OF ILLINOIS DEPARTMENT OF TRANSPORTATION	MANNHEIM ROAD	F.A.P. RTE. 330	SECTION 0105 WRS&HB	COUNTY COOK	TOTAL SHEETS 605	SHEET NO. 502		
	PLOT SCALE = 10:1	CHECKED - LLS	REVISED -			SCALE:	SHEET NO. OF SHEETS	STA. 33+50.00 TO STA. 34+00.00	CONTRACT NO. 60G37			
	PLOT DATE = 22-OCT-2012	DATE - 10/19/2012	REVISED -						ILLINOIS FED. AID PROJECT			
	FILE NAME = \\chw00\Projects\30120\B\GEOPAK_Mannheim\DI60G37-sht-XS-Mannheim.dgn											

DATE	
BY	
FINAL SURVEY	SURVEYED
NOTE BOOK	PLOTTED
NO.	TEMPLATE
	AREAS CHECKED
	AREAS CHECKED

DATE	
BY	
ORIGINAL SURVEY	SURVEYED
NOTE BOOK	PLOTTED
NO.	TEMPLATE
	AREAS CHECKED
	AREAS CHECKED

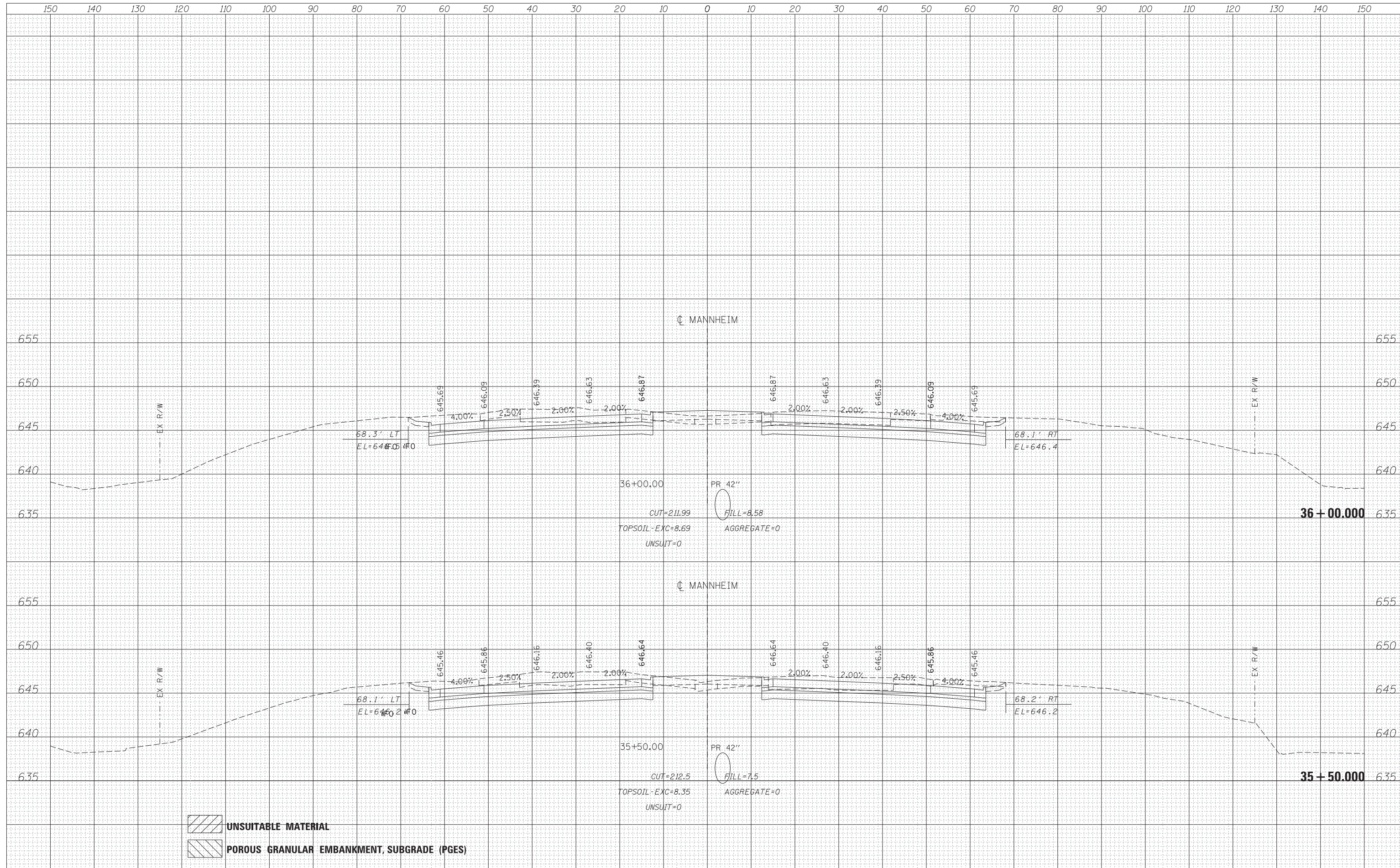




 UNSUITABLE MATERIAL
 POROUS GRANULAR EMBANKMENT, SUBGRADE (PGES)

	USER NAME = lsupencheck	DESIGNED - LLS	REVISED -	STATE OF ILLINOIS DEPARTMENT OF TRANSPORTATION	MANNHEIM ROAD	F.A.P. RTE. 330	SECTION 0105 WRS&HB	COUNTY COOK	TOTAL SHEETS 605	SHEET NO. 503	
	PLOT SCALE = 10:1	CHECKED - LLS	REVISED -			SCALE:	SHEET NO. OF SHEETS	STA. 34+50.000 TO STA. 35+00.000	CONTRACT NO. 60G37		ILLINOIS FED. AID PROJECT
	PLOT DATE = 22-OCT-2012	DATE - 10/19/2012	REVISED -								
	FILE NAME = \\chw00\Projects\30120\B\GEOPAK_Mannheim\0160G37-sht-XS-Mannheim.dgn										

DATE	
BY	
FINAL SURVEY	SURVEYED
NOTE BOOK	PLOTTED
NO.	TEMPLATE
	AREAS CHECKED

DATE	
BY	
ORIGINAL SURVEY	SURVEYED
NOTE BOOK	PLOTTED
NO.	TEMPLATE
	AREAS CHECKED

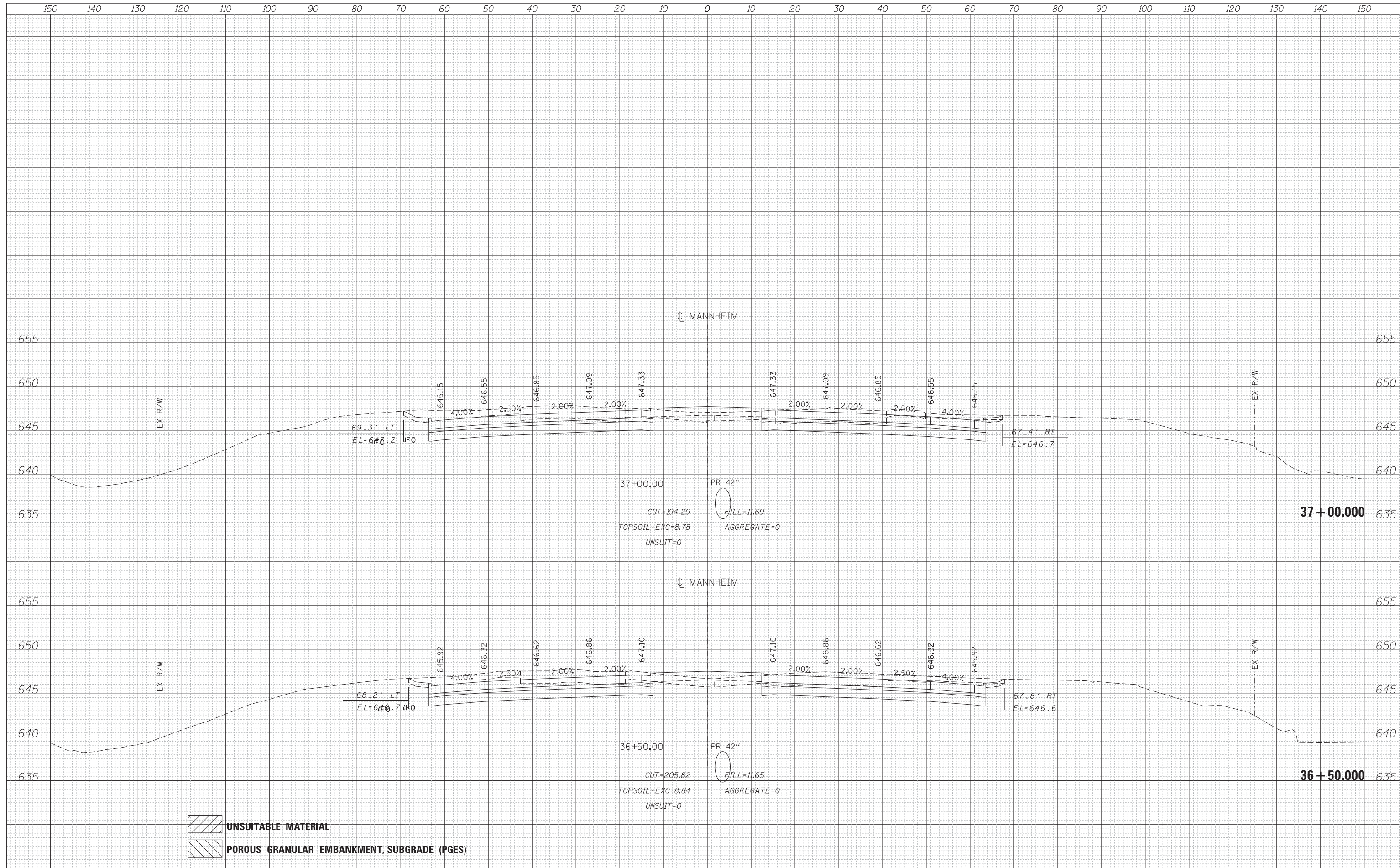




 UNSUITABLE MATERIAL
 POROUS GRANULAR EMBANKMENT, SUBGRADE (PGES)


HNTB	USER NAME = lsupencheck	DESIGNED - LLS	REVISED -	STATE OF ILLINOIS DEPARTMENT OF TRANSPORTATION	MANNHEIM ROAD			F.A.P. RTE. 330	SECTION 0105 WRS&HB	COUNTY COOK	TOTAL SHEETS 605	SHEET NO. 504	
	PLOT SCALE = 10:1	CHECKED - LLS	REVISED -		SCALE:	SHEET NO.	OF SHEETS	STA. 35+50.000	TO STA. 36+00.000	CONTRACT NO. 60G37			
	PLOT DATE = 22-OCT-2012	DATE - 10/19/2012	REVISED -		ILLINOIS FED. AID PROJECT								
	FILE NAME = \\chw00\Projects\30120\B\GEOPAK_Mannheim\DI60G37-sht-XS-Mannheim.dgn												

DATE	
BY	
FINAL SURVEY	SURVEYED
NOTE BOOK	PLOTTED
NO.	TEMPLATE
	AREAS CHECKED

DATE	
BY	
ORIGINAL SURVEY	SURVEYED
NOTE BOOK	PLOTTED
NO.	TEMPLATE
	AREAS CHECKED

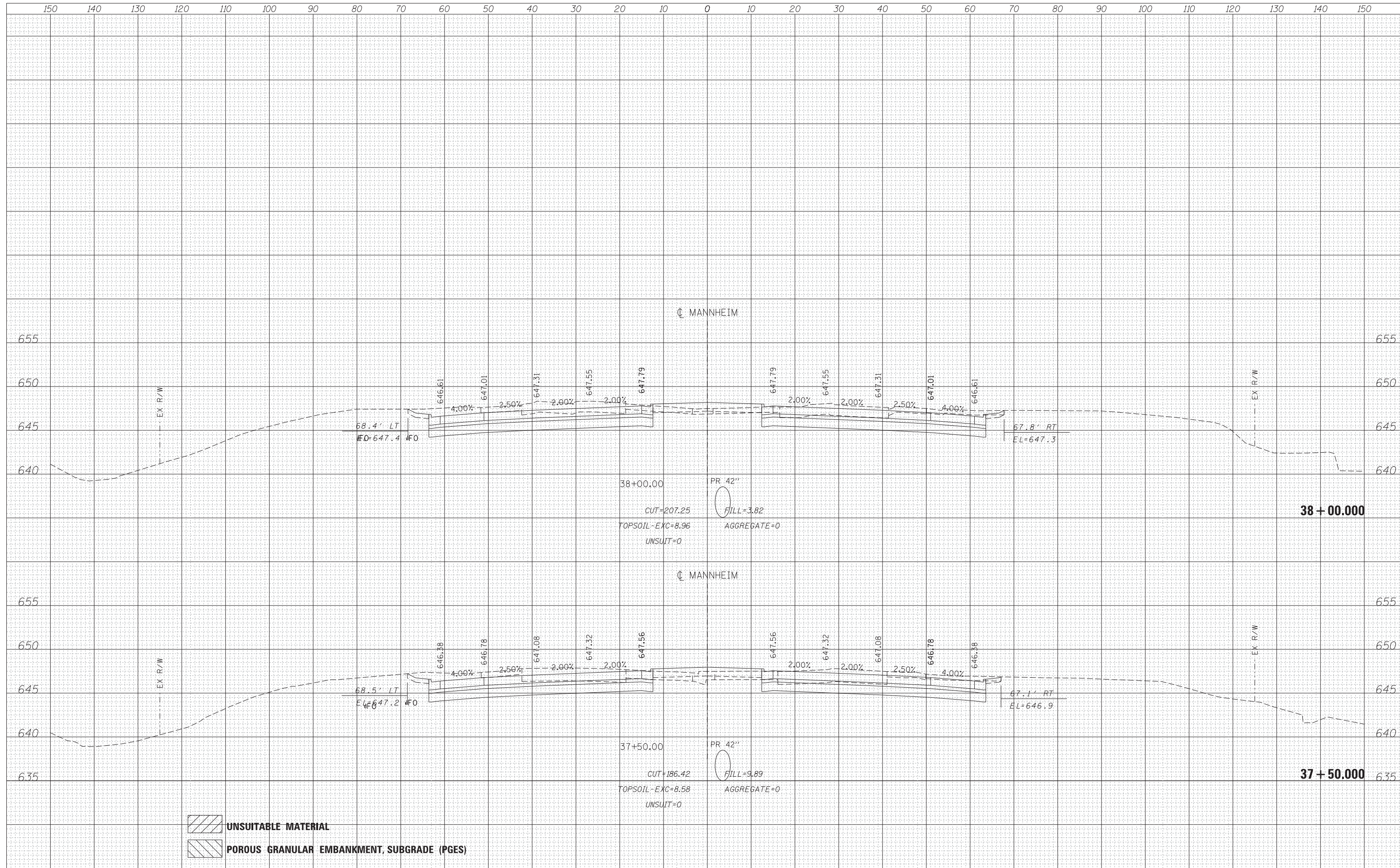




 UNSUITABLE MATERIAL
 POROUS GRANULAR EMBANKMENT, SUBGRADE (PGES)

	USER NAME = lsupencheck	DESIGNED - LLS	REVISED -	STATE OF ILLINOIS DEPARTMENT OF TRANSPORTATION	MANNHEIM ROAD			F.A.P. RTE. 330	SECTION 0105 WRS&HB	COUNTY COOK	TOTAL SHEETS 605	SHEET NO. 505	
	PLOT SCALE = 10:1	CHECKED - LLS	REVISED -		SCALE:	SHEET NO.	OF SHEETS	STA. 36+50.000	TO STA. 37+00.000	CONTRACT NO. 60G37			
	PLOT DATE = 22-OCT-2012	DATE - 10/19/2012	REVISED -			ILLINOIS FED. AID PROJECT							
	FILE NAME = \\chw00\Projects\30120\B\GEOPAK_Mannheim\DI60G37-sht-XS-Mannheim.dgn												

DATE	
BY	
FINAL SURVEY	SURVEYED
NOTE BOOK	PLOTTED
NO.	TEMPLATE
	AREAS CHECKED

DATE	
BY	
ORIGINAL SURVEY	SURVEYED
NOTE BOOK	PLOTTED
NO.	TEMPLATE
	AREAS CHECKED

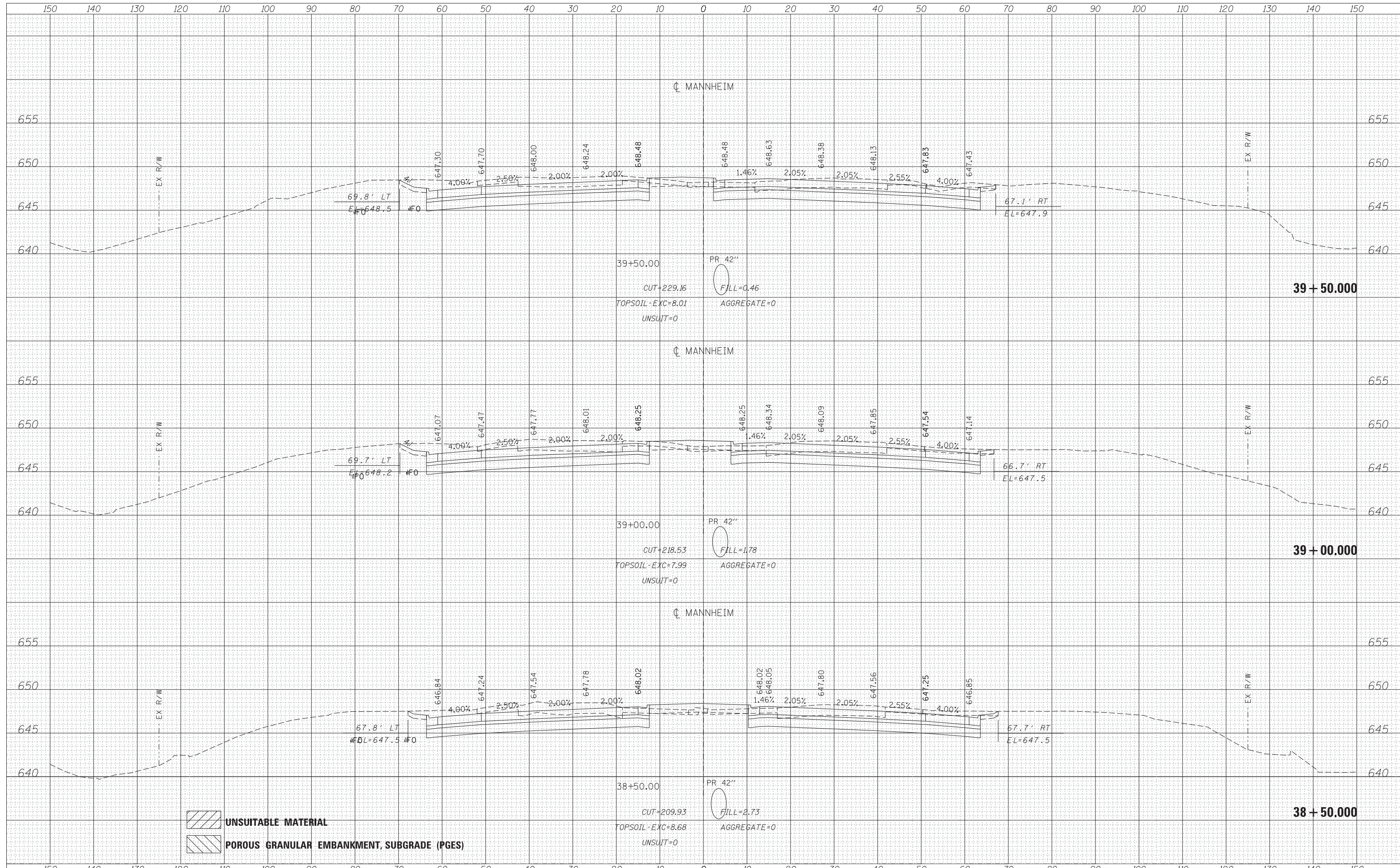




 UNSUITABLE MATERIAL
 POROUS GRANULAR EMBANKMENT, SUBGRADE (PGES)

HNTB	USER NAME = lsupencheck	DESIGNED - LLS	REVISED -	STATE OF ILLINOIS DEPARTMENT OF TRANSPORTATION	MANNHEIM ROAD	F.A.P. RTE. 330	SECTION 0105 WRS&HB	COUNTY COOK	TOTAL SHEETS 605	SHEET NO. 506		
	PLOT SCALE = 10:1	CHECKED - LLS	REVISED -			SCALE:	SHEET NO. OF SHEETS	STA. 37+50.00 TO STA. 38+00.00	CONTRACT NO. 60G37			
	PLOT DATE = 22-OCT-2012	DATE - 10/19/2012	REVISED -			ILLINOIS FED. AID PROJECT						
	FILE NAME = \\chw00\Projects\30120\B\GEOPAK_Mannheim\0160G37-sht-XS-Mannheim.dgn											

DATE	
BY	
FINISHED SURVEY	
PLOTTED TEMPLATE	
NOTE BOOK	
AREAS CHECKED	
NO.	

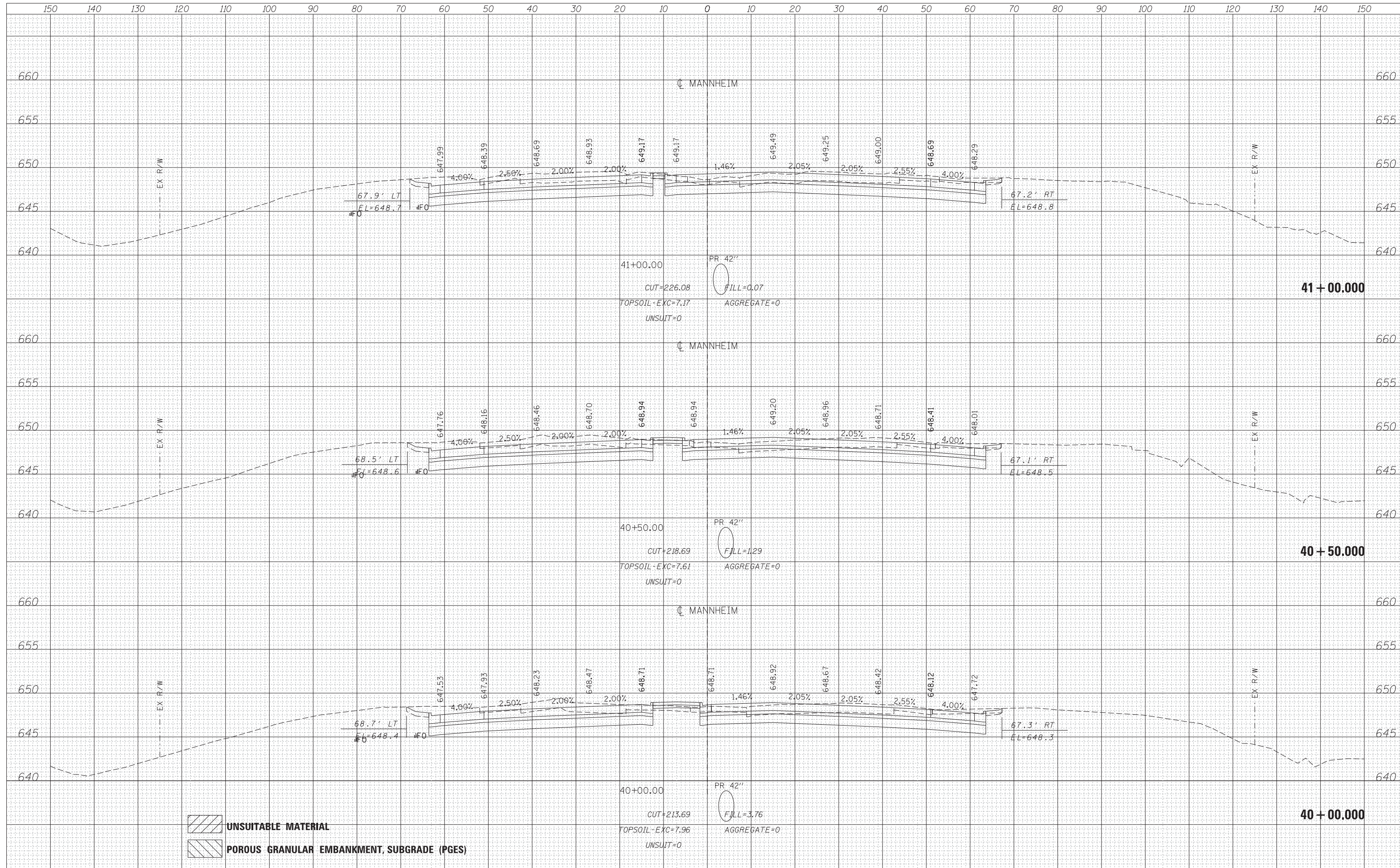
DATE	
BY	
ORIGINAL SURVEY	
PLOTTED TEMPLATE	
NOTE BOOK	
AREAS CHECKED	
NO.	






 UNSUITABLE MATERIAL
 POROUS GRANULAR EMBANKMENT, SUBGRADE (PGES)

DATE	
BY	
FINAL SURVEY	SURVEYED
NOTE BOOK	PLOTTED
NO.	TEMPLATE
	AREAS CHECKED

DATE	
BY	
ORIGINAL SURVEY	SURVEYED
NOTE BOOK	PLOTTED
NO.	TEMPLATE
	AREAS CHECKED






 UNSUITABLE MATERIAL
 POROUS GRANULAR EMBANKMENT, SUBGRADE (PGES)

	USER NAME = lsupencheck	DESIGNED - LLS	REVISED -	STATE OF ILLINOIS DEPARTMENT OF TRANSPORTATION	MANNHEIM ROAD	F.A.P. R.T.E. = 330	SECTION = 0105 WRS&HB	COUNTY = COOK	TOTAL SHEETS = 605	SHEET NO. = 508			
	PLOT SCALE = 10:1	CHECKED - LLS	REVISED -			SCALE:	SHEET NO. OF SHEETS	STA. 40+00.000 TO STA. 41+00.000	CONTRACT NO. 60G37				
	PLOT DATE = 22-OCT-2012	DATE = 10/19/2012	REVISED -			ILLINOIS FED. AID PROJECT							
	FILE NAME = \\chw00\Projects\30120\B\GEOPAK_Mannheim\DI60G37-sht-XS-Mannheim.dgn												

DATE	
BY	
FINAL SURVEY	SURVEYED
NOTE BOOK	PLOTTED
NO.	AREAS CHECKED

DATE	
BY	
ORIGINAL SURVEY	SURVEYED
NOTE BOOK	PLOTTED
NO.	AREAS CHECKED



 UNSUITABLE MATERIAL
 POROUS GRANULAR EMBANKMENT, SUBGRADE (PGES)

STATE OF ILLINOIS
DEPARTMENT OF TRANSPORTATION

MANNHEIM ROAD

USER NAME = lsupencheck	DESIGNED - LLS	REVISED -
	DRAWN - MMK/LLS	REVISED -
PLOT SCALE = 10:1	CHECKED - LLS	REVISED -
PLOT DATE = 22-OCT-2012	DATE - 10/19/2012	REVISED -

SCALE:	SHEET NO.	OF	SHEETS	STA. 42+50.00	TO STA. 43+00.00
--------	-----------	----	--------	---------------	------------------


F.A.P. RTE. 330	SECTION 0105 WRS&HB	COUNTY COOK	TOTAL SHEETS 605	SHEET NO. 510
CONTRACT NO. 60G37				
ILLINOIS FED. AID PROJECT				



FILE NAME = \\chw00\Projects\30120\B\GEOPAK_Mannheim\DI60G37-sht-XS-Mannheim.dgn

DATE	
BY	
FINAL SURVEY	
SURVEYED	
PLOTTED	
NOTE BOOK	
AREAS CHECKED	
NO.	

DATE	
BY	
ORIGINAL SURVEY	
SURVEYED	
PLOTTED	
NOTE BOOK	
AREAS CHECKED	
NO.	



USER NAME = lsupencheck	DESIGNED - LLS	REVISED -
	DRAWN - MMK/LLS	REVISED -
PLOT SCALE = 10:1	CHECKED - LLS	REVISED -
PLOT DATE = 22-OCT-2012	DATE - 10/19/2012	REVISED -

**STATE OF ILLINOIS
DEPARTMENT OF TRANSPORTATION**

MANNHEIM ROAD


SCALE: SHEET NO. OF SHEETS STA. 43+50.00 TO STA. 44+00.00



F.A.P. RTE.	SECTION	COUNTY	TOTAL SHEETS	SHEET NO.
330	0105 WRS&HB	COOK	605	511
CONTRACT NO. 60G37				
ILLINOIS FED. AID PROJECT				


FILE NAME = \\chw00\Projects\30120\B\GEOPAK_Mannheim\0160G37-sht-XS-Mannheim.dgn

DATE	
BY	
FINISHED SURVEY	
PLOTTED	
NOTE BOOK	
AREAS CHECKED	

DATE	
BY	
ORIGINAL SURVEY	
PLOTTED	
NOTE BOOK	
AREAS CHECKED	



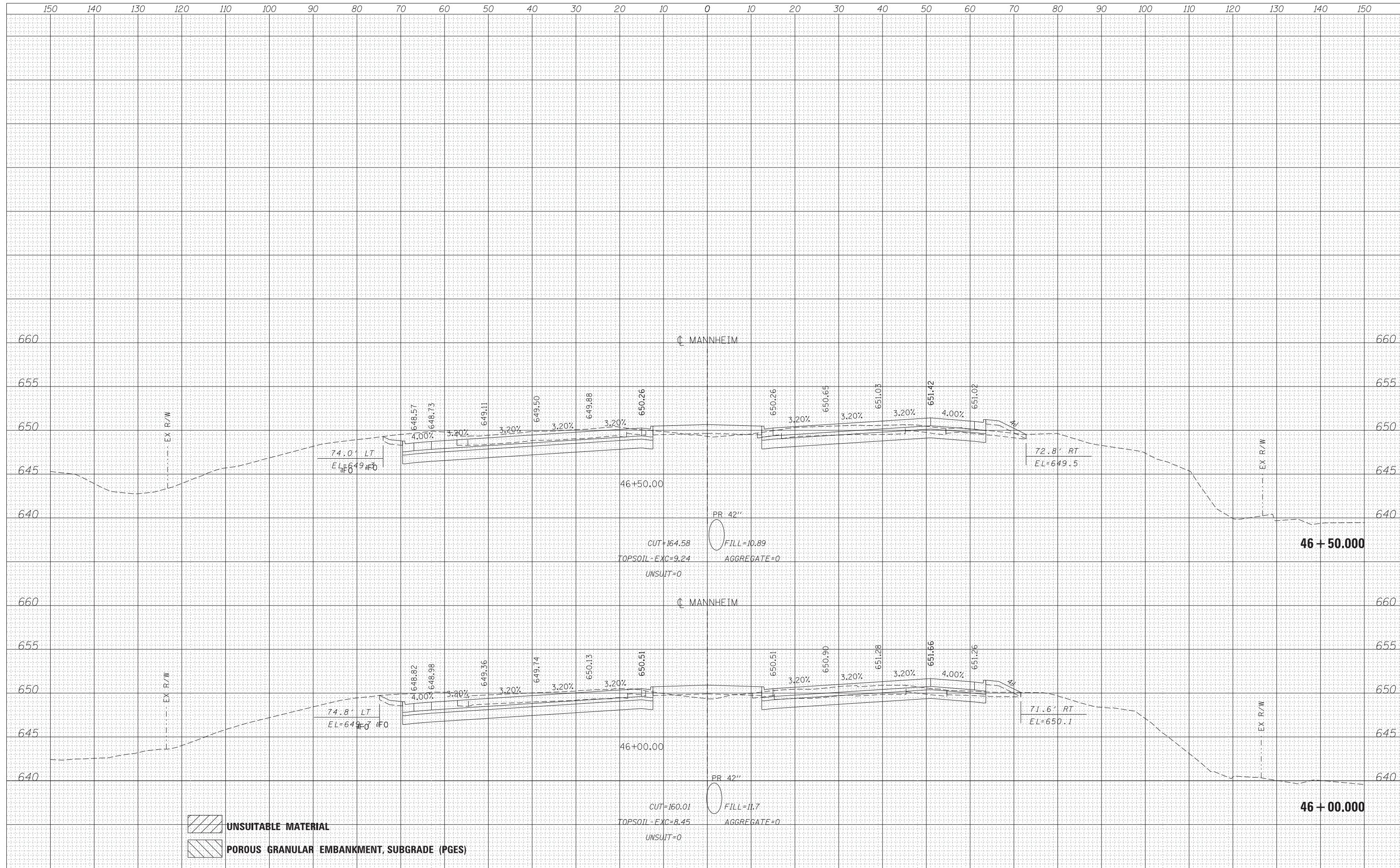
 UNSUITABLE MATERIAL
 POROUS GRANULAR EMBANKMENT, SUBGRADE (PGES)



	USER NAME = lsupencheck	DESIGNED - LLS	REVISED -	STATE OF ILLINOIS DEPARTMENT OF TRANSPORTATION	MANNHEIM ROAD			F.A.P. RTE. 330	SECTION 0105 WRS&HB	COUNTY COOK	TOTAL SHEETS 605	SHEET NO. 512	
	PLOT SCALE = 10:1	DRAWN - MMK/LLS	REVISED -		SCALE:	SHEET NO.	OF SHEETS	STA. 44+50.00	TO STA. 45+50.00	CONTRACT NO. 60G37			
	PLOT DATE = 22-OCT-2012	CHECKED - LLS	REVISED -		ILLINOIS FED. AID PROJECT								
	DATE = 10/19/2012	DATE - 10/19/2012	REVISED -										


FILE NAME = \\chw00\Projects\30120\B\GEOPAK_Mannheim\DI60G37-sht-XS-Mannheim.dgn

DATE	
BY	
FINAL SURVEY	SURVEYED
NOTE BOOK	PLOTTED
NO.	TEMPLATE
	AREAS CHECKED

DATE	
BY	
ORIGINAL SURVEY	SURVEYED
NOTE BOOK	PLOTTED
NO.	TEMPLATE
	AREAS CHECKED

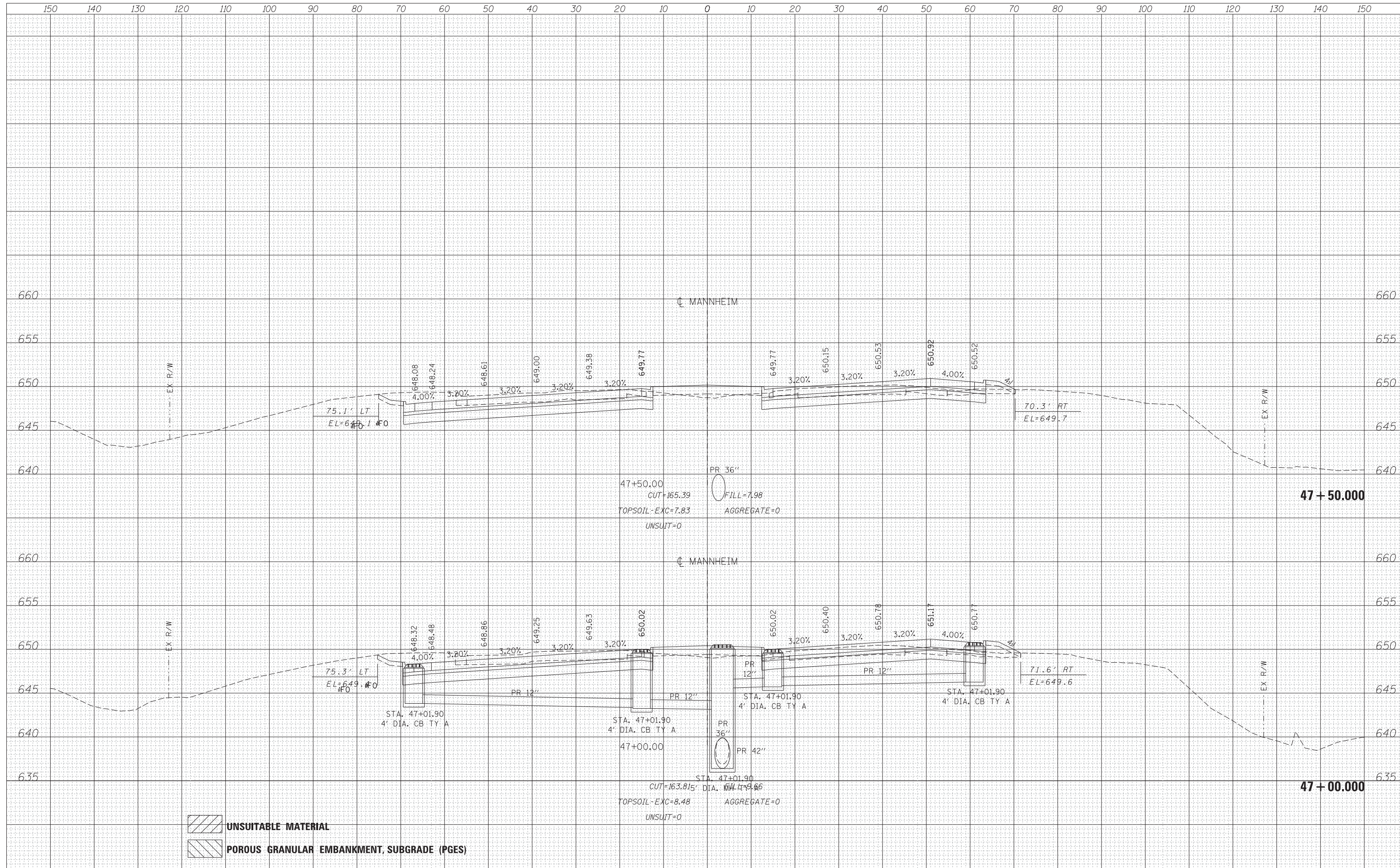




 UNSUITABLE MATERIAL
 POROUS GRANULAR EMBANKMENT, SUBGRADE (PGES)


	USER NAME = lsupencheck	DESIGNED - LLS	REVISED -	STATE OF ILLINOIS DEPARTMENT OF TRANSPORTATION	MANNHEIM ROAD	F.A.P. RTE. = 330	SECTION = 0105 WRS&HB	COUNTY = COOK	TOTAL SHEETS = 605	SHEET NO. = 513		
	PLOT SCALE = 10:1	CHECKED - LLS	REVISED -			SCALE:	SHEET NO. OF SHEETS	STA. 46+00.000 TO STA. 46+50.000	CONTRACT NO. 60G37			
	PLOT DATE = 22-OCT-2012	DATE = 10/19/2012	REVISED -			ILLINOIS FED. AID PROJECT						
	FILE NAME = \\chw00\Projects\30120\BI\GEOPAK_Mannheim\0160G37-sht-XS-Mannheim.dgn											

DATE	
BY	
FINISHED SURVEY PLOTTED TEMPLATE AREAS CHECKED	
NO.	

DATE	
BY	
ORIGINAL SURVEY PLOTTED TEMPLATE AREAS CHECKED	
NO.	

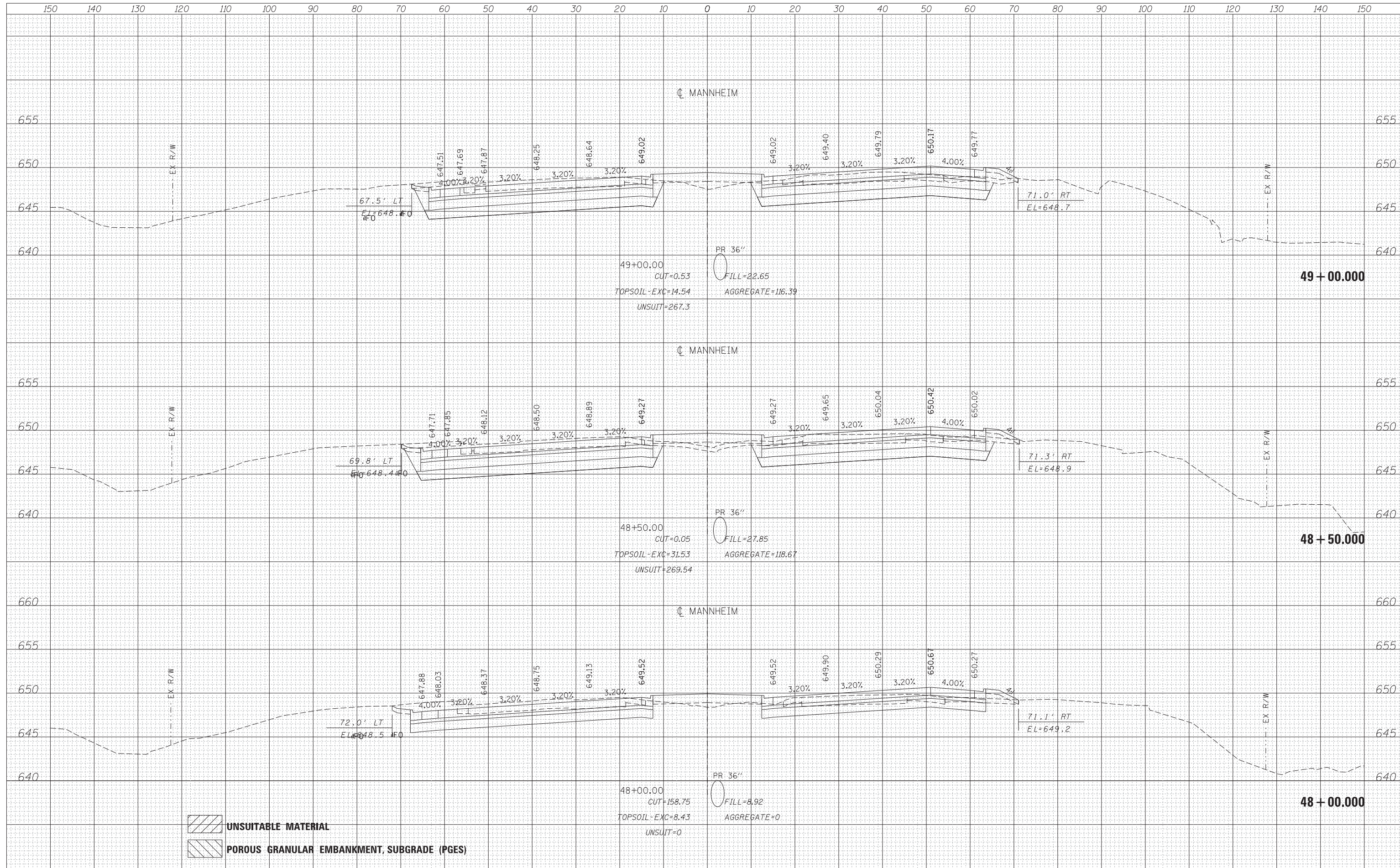


 UNSUITABLE MATERIAL
 POROUS GRANULAR EMBANKMENT, SUBGRADE (PGES)

	USER NAME = lsupencheck	DESIGNED - LLS	REVISED -	STATE OF ILLINOIS DEPARTMENT OF TRANSPORTATION	MANNHEIM ROAD	F.A.P. RTE. 330	SECTION 0105 WRS&HB	COUNTY COOK	TOTAL SHEETS 605	SHEET NO. 514		
	PLOT SCALE = 10:1	CHECKED - LLS	REVISED -			SCALE:	SHEET NO. OF SHEETS	STA. 47+00.000 TO STA. 47+50.000	CONTRACT NO. 60G37			
	PLOT DATE = 22-OCT-2012	DATE - 10/19/2012	REVISED -						ILLINOIS FED. AID PROJECT			
	FILE NAME = \\chw00\Projects\30120\BI\GEOPAK_Mannheim\DI60G37-sht-XS-Mannheim.dgn											

DATE	
BY	
SURVEYED	
PLOTTED	
TEMPLATE	
AREAS CHECKED	
NO.	

DATE	
BY	
SURVEYED	
PLOTTED	
TEMPLATE	
AREAS CHECKED	
NO.	



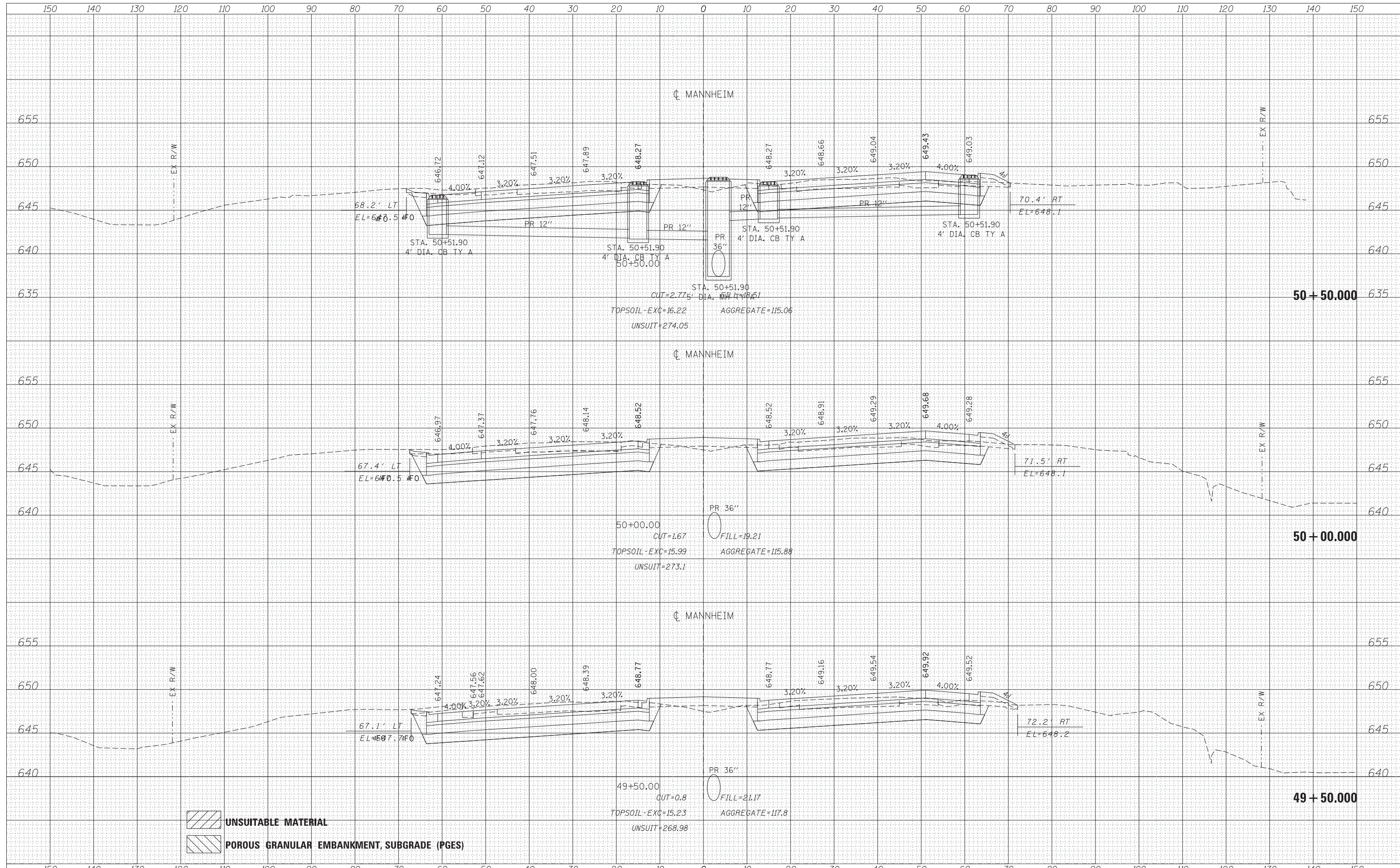
UNSUITABLE MATERIAL
 POROUS GRANULAR EMBANKMENT, SUBGRADE (PGES)



HNTB	USER NAME = lsupencheck	DESIGNED - LLS	REVISED -	STATE OF ILLINOIS DEPARTMENT OF TRANSPORTATION	MANNHEIM ROAD			F.A.P. R.T.E. = 330	SECTION = 0105 WRS&HB	COUNTY = COOK	TOTAL SHEETS = 605	SHEET NO. = 515	
	PLOT SCALE = 10:1	DRAWN - MMK/LLS	REVISED -		SCALE:	SHEET NO. OF SHEETS	STA. 48+00.000 TO STA. 49+00.000	CONTRACT NO. 60G37					
	PLOT DATE = 22-OCT-2012	CHECKED - LLS	REVISED -		ILLINOIS FED. AID PROJECT								
	DATE = 10/19/2012	DATE = 10/19/2012	REVISED -										

FILE NAME = \\chw00\Projects\30120\B\GEOPAK_Mannheim\0160G37-sht-XS-Mannheim.dgn

DATE	
BY	
FINISHED SURVEY	
PLOTTED	
TEMPLATE	
NOTE BOOK	
AREAS CHECKED	
NO.	

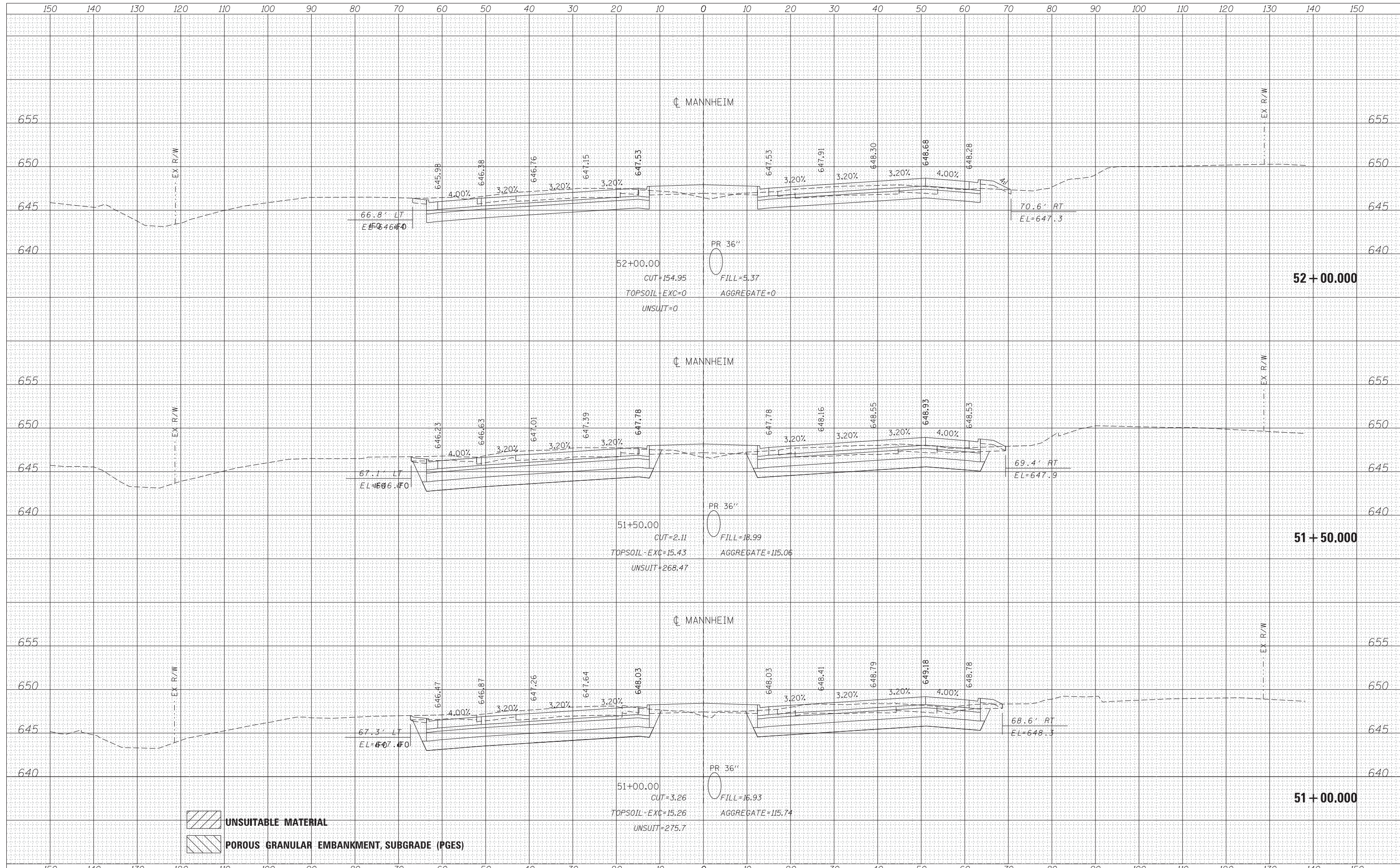
DATE	
BY	
ORIGINAL SURVEY	
PLOTTED	
TEMPLATE	
NOTE BOOK	
AREAS CHECKED	
NO.	






 UNSUITABLE MATERIAL
 POROUS GRANULAR EMBANKMENT, SUBGRADE (PGES)

DATE	
BY	
FINAL SURVEY	
SURVEYED	
PLOTTED	
TEMPLATE	
NOTE BOOK	
AREAS CHECKED	
NO.	

DATE	
BY	
ORIGINAL SURVEY	
SURVEYED	
PLOTTED	
TEMPLATE	
NOTE BOOK	
AREAS CHECKED	
NO.	

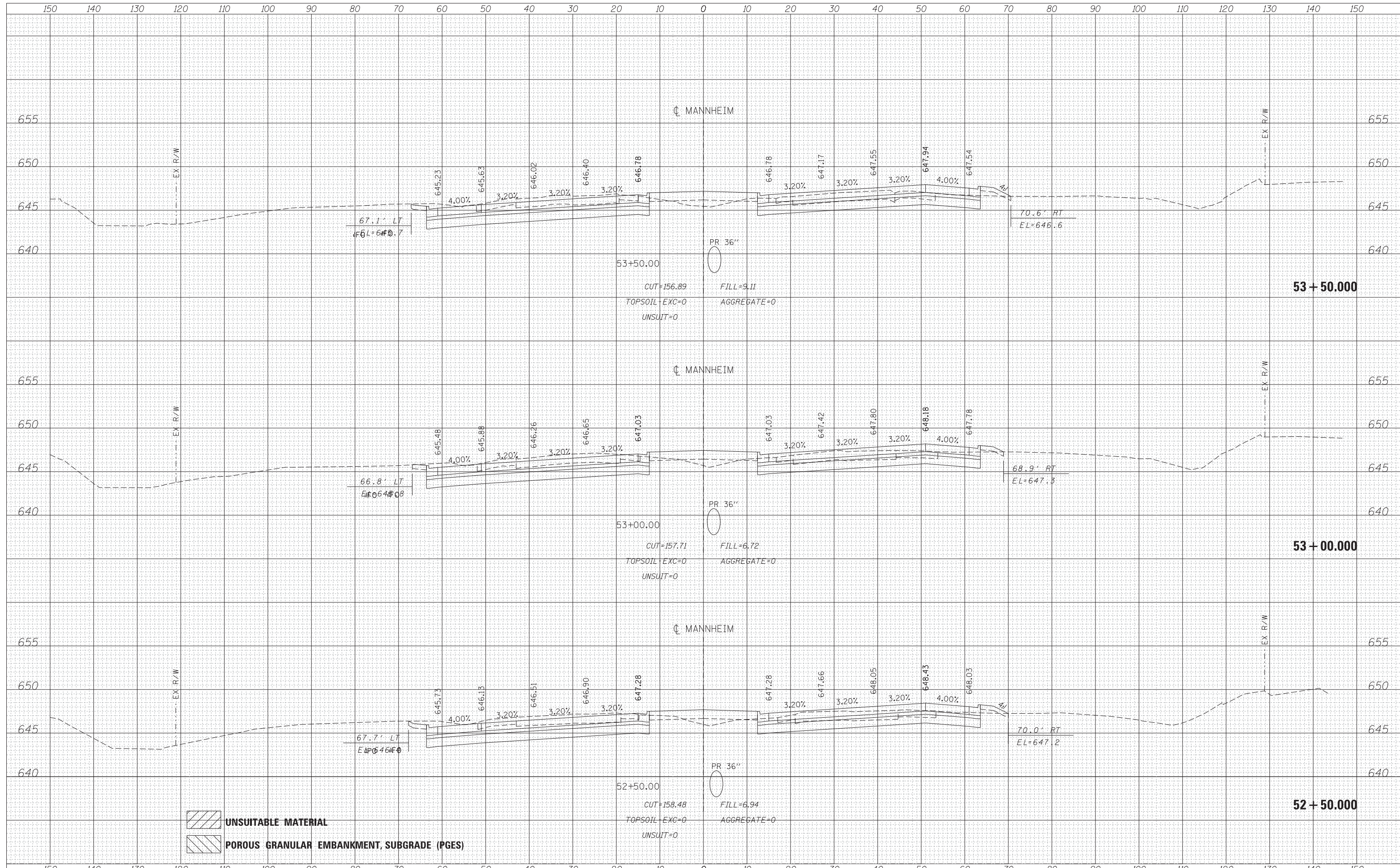




 UNSUITABLE MATERIAL
 POROUS GRANULAR EMBANKMENT, SUBGRADE (PGES)

	USER NAME = lsupencheck	DESIGNED - LLS	REVISED -	STATE OF ILLINOIS DEPARTMENT OF TRANSPORTATION	MANNHEIM ROAD	F.A.P. RTE. = 330	SECTION = 0105 WRS&HB	COUNTY = COOK	TOTAL SHEETS = 605	SHEET NO. = 517		
	PLOT SCALE = 10:1	CHECKED - LLS	REVISED -			SCALE:	SHEET NO. OF SHEETS	STA. 51+00.00 TO STA. 52+00.00	CONTRACT NO. 60G37			
	PLOT DATE = 22-OCT-2012	DATE = 10/19/2012	REVISED -						ILLINOIS FED. AID PROJECT			
	FILE NAME = \\chw00\Projects\30120\B\GEOPAK_Mannheim\0160G37-sht-XS-Mannheim.dgn											

DATE	
BY	
FINAL SURVEY	
SURVEYED	
PLOTTED	
TEMPLATE	
NOTE BOOK	
AREAS CHECKED	
NO.	

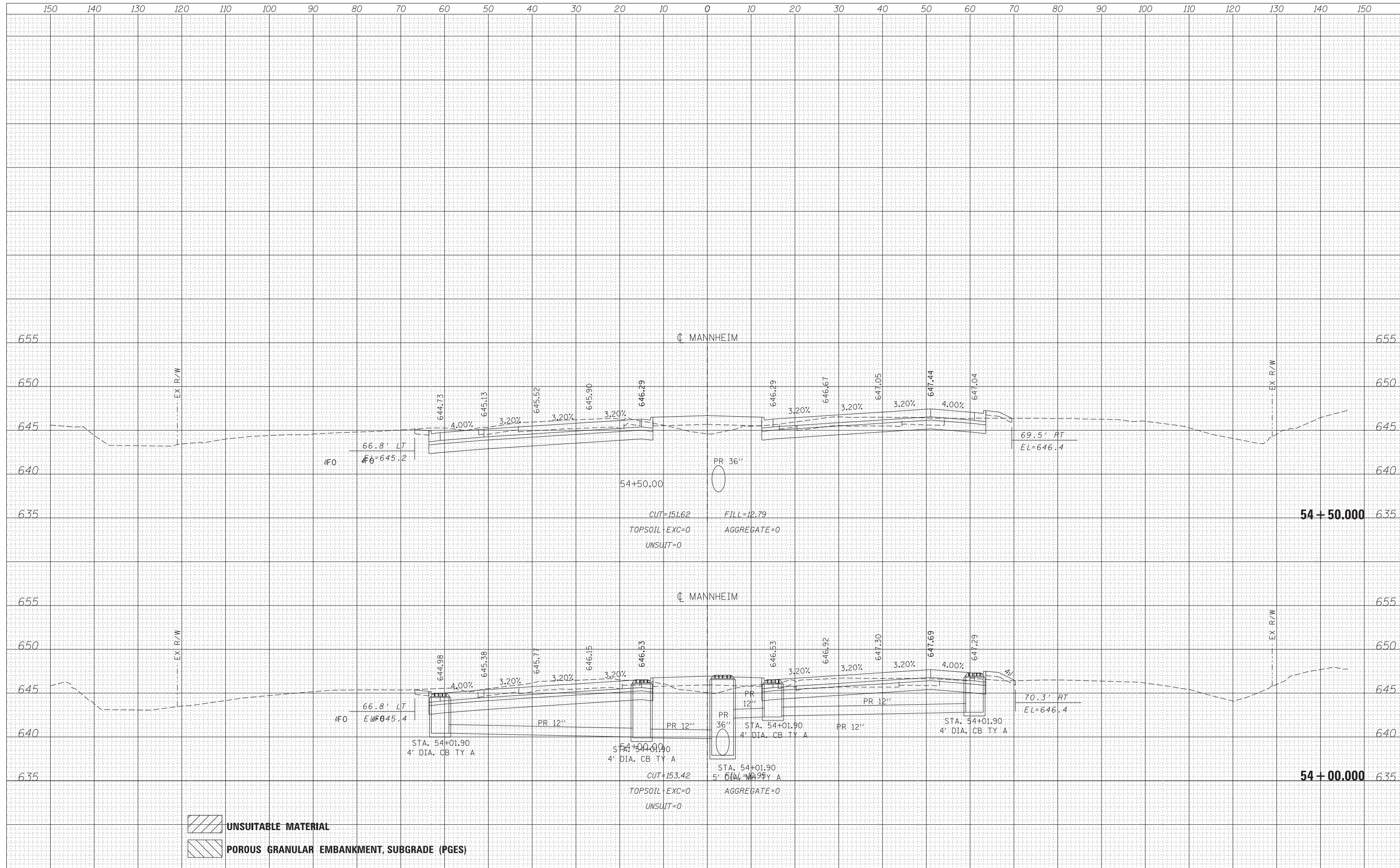
DATE	
BY	
ORIGINAL SURVEY	
SURVEYED	
PLOTTED	
TEMPLATE	
NOTE BOOK	
AREAS CHECKED	
NO.	






 UNSUITABLE MATERIAL
 POROUS GRANULAR EMBANKMENT, SUBGRADE (PGES)

DATE	
BY	
FINAL SURVEY	SURVEYED
NOTE BOOK	PLOTTED
NO.	TEMPLATE
	AREAS CHECKED

DATE	
BY	
ORIGINAL SURVEY	SURVEYED
NOTE BOOK	PLOTTED
NO.	TEMPLATE
	AREAS CHECKED

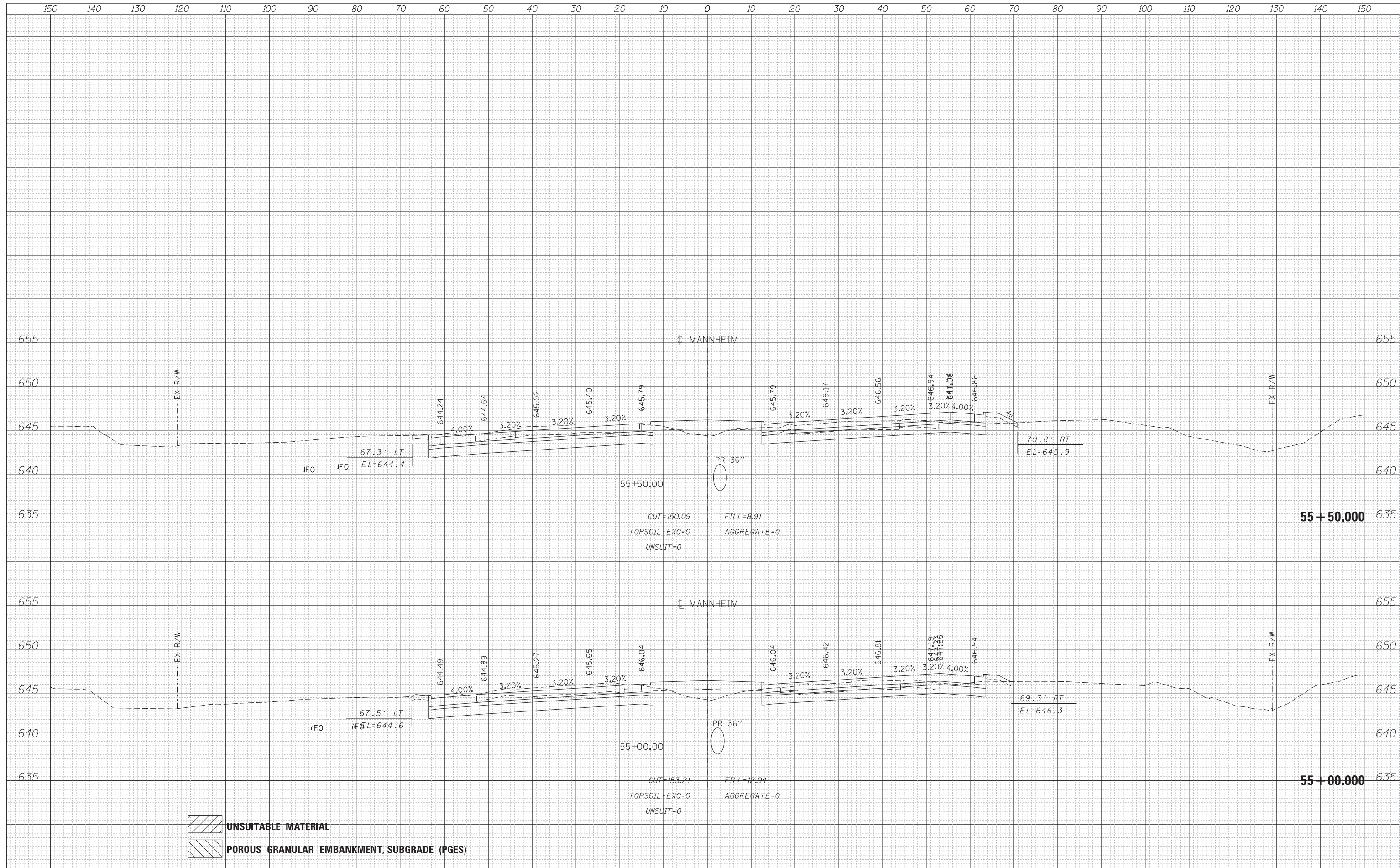


 UNSUITABLE MATERIAL
 POROUS GRANULAR EMBANKMENT, SUBGRADE (PGES)

	USER NAME = lsupencheck	DESIGNED - LLS	REVISED -	STATE OF ILLINOIS DEPARTMENT OF TRANSPORTATION	MANNHEIM ROAD	F.A.P. RTE. 330	SECTION 0105 WRS&HB	COUNTY COOK	TOTAL SHEETS 605	SHEET NO. 519		
	PLOT SCALE = 10:1	CHECKED - LLS	REVISED -			SCALE:	SHEET NO. OF SHEETS	STA. 54+00.000 TO STA. 54+50.000	CONTRACT NO. 60G37			
	PLOT DATE = 22-OCT-2012	DATE - 10/19/2012	REVISED -						ILLINOIS FED. AID PROJECT			
	FILE NAME = \\chw00\Projects\30120\B\GEOPAK_Mannheim\DI60G37-sht-XS-Mannheim.dgn											

DATE	
BY	
FINAL SURVEY	SURVEYED
NOTE BOOK	PLOTTED
NO.	TEMPLATE
	AREAS CHECKED

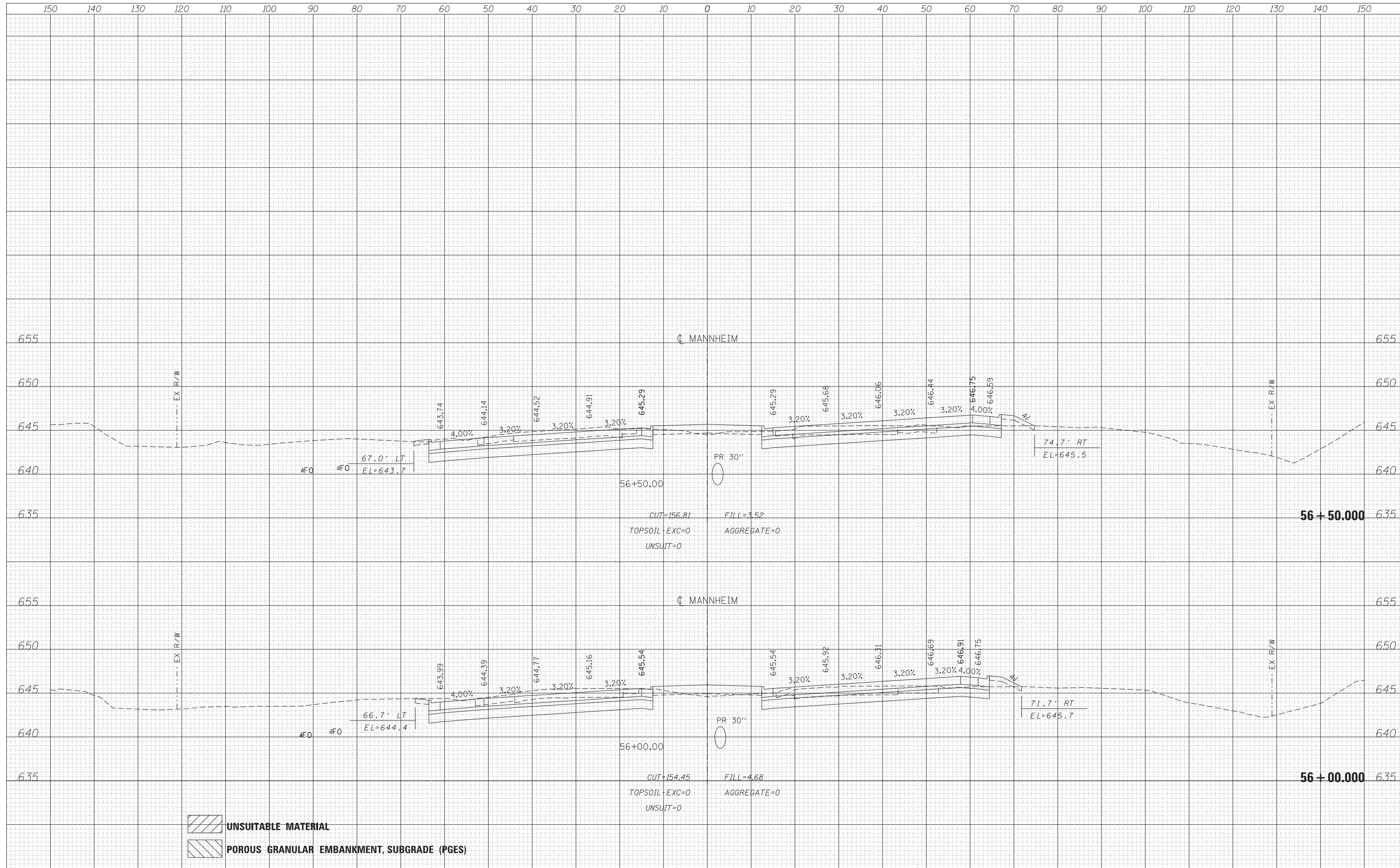
DATE	
BY	
ORIGINAL SURVEY	SURVEYED
NOTE BOOK	PLOTTED
NO.	TEMPLATE
	AREAS CHECKED



HNTB	USER NAME = lsupencheck	DESIGNED - LLS	REVISED -	STATE OF ILLINOIS DEPARTMENT OF TRANSPORTATION	MANNHEIM ROAD			F.A.P. RTE. 330	SECTION 0105 WRS&HB	COUNTY COOK	TOTAL SHEETS 605	SHEET NO. 520	
	PLOT SCALE = 10:1	CHECKED - LLS	REVISED -		SCALE:	SHEET NO.	OF SHEETS	STA. 55+00.000	TO STA. 55+50.000	CONTRACT NO. 60G37			
	PLOT DATE = 22-OCT-2012	DATE - 10/19/2012	REVISED -		ILLINOIS FED. AID PROJECT								
	FILE NAME = \\chw00\Projects\30120\B\GEOPAK_Mannheim\0160G37-sht-XS-Mannheim.dgn												

DATE	
BY	
FINAL SURVEY	SURVEYED
NOTE BOOK	PLOTTED
NO.	TEMPLATE
	AREAS CHECKED

DATE	
BY	
ORIGINAL SURVEY	SURVEYED
NOTE BOOK	PLOTTED
NO.	TEMPLATE
	AREAS CHECKED



UNSUITABLE MATERIAL

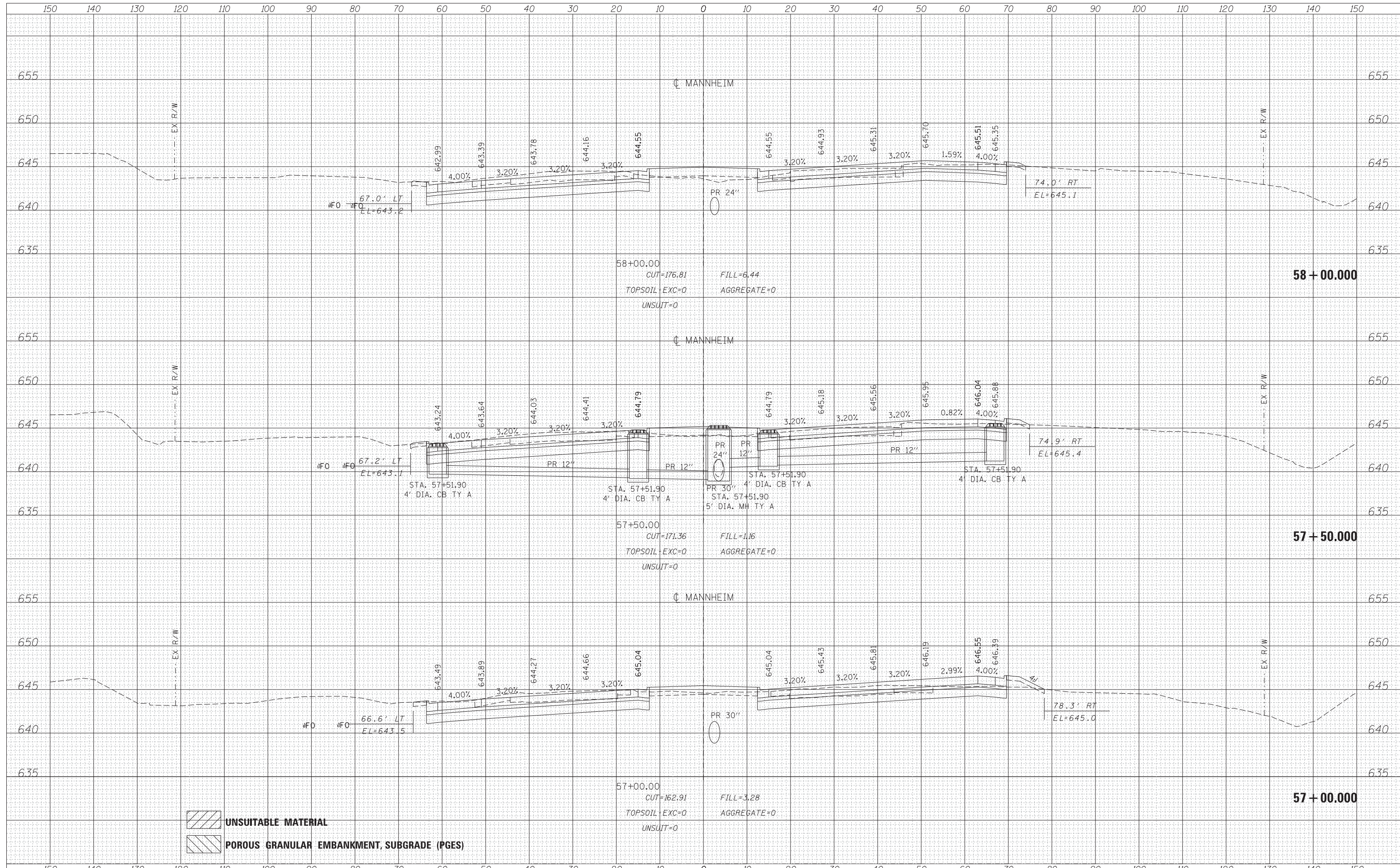
POROUS GRANULAR EMBANKMENT, SUBGRADE (PGES)



HNTB	USER NAME = lsupencheck	DESIGNED - LLS	REVISED -	STATE OF ILLINOIS DEPARTMENT OF TRANSPORTATION	MANNHEIM ROAD			F.A.P. RTE. 330	SECTION 0105 WRS&HB	COUNTY COOK	TOTAL SHEETS 605	SHEET NO. 521	
	PLOT SCALE = 10:1	DRAWN - MMK/LLS	REVISED -		SCALE:	SHEET NO.	OF SHEETS	STA. 56+00.000	TO STA. 56+50.000	CONTRACT NO. 60G37			
	PLOT DATE = 22-OCT-2012	CHECKED - LLS	REVISED -		ILLINOIS FED. AID PROJECT								
	DATE = 10/19/2012	DATE = 10/19/2012	REVISED -										


FILE NAME = \\chw00\Projects\30120\B\GEOPAK_Mannheim\0160G37-sht-XS-Mannheim.dgn

DATE	
BY	
FINAL SURVEY	SURVEYED
NOTE BOOK	PLOTTED
NO.	TEMPLATE
	AREAS CHECKED
	AREAS CHECKED

DATE	
BY	
ORIGINAL SURVEY	SURVEYED
NOTE BOOK	PLOTTED
NO.	TEMPLATE
	AREAS CHECKED
	AREAS CHECKED






 UNSUITABLE MATERIAL
 POROUS GRANULAR EMBANKMENT, SUBGRADE (PGES)


	USER NAME = lsupencheck	DESIGNED - LLS	REVISED -	STATE OF ILLINOIS DEPARTMENT OF TRANSPORTATION	MANNHEIM ROAD			F.A.P. RTE. 330	SECTION 0105 WRS&HB	COUNTY COOK	TOTAL SHEETS 605	SHEET NO. 522	
	PLOT SCALE = 10:1	CHECKED - LLS	REVISED -		SCALE:	SHEET NO.	OF SHEETS	STA. 57+00.000	TO STA. 58+00.000	CONTRACT NO. 60G37			
	PLOT DATE = 22-OCT-2012	DATE - 10/19/2012	REVISED -		ILLINOIS FED. AID PROJECT								
	FILE NAME = \\chw00\Projects\30120\B\GEO\PAK_Mannheim\0160G37-sht-XS-Mannheim.dgn												

DATE	
BY	
FINAL SURVEY	SURVEYED
NOTE BOOK	PLOTTED
NO.	TEMPLATE
	AREAS CHECKED

DATE	
BY	
ORIGINAL SURVEY	SURVEYED
NOTE BOOK	PLOTTED
NO.	TEMPLATE
	AREAS CHECKED

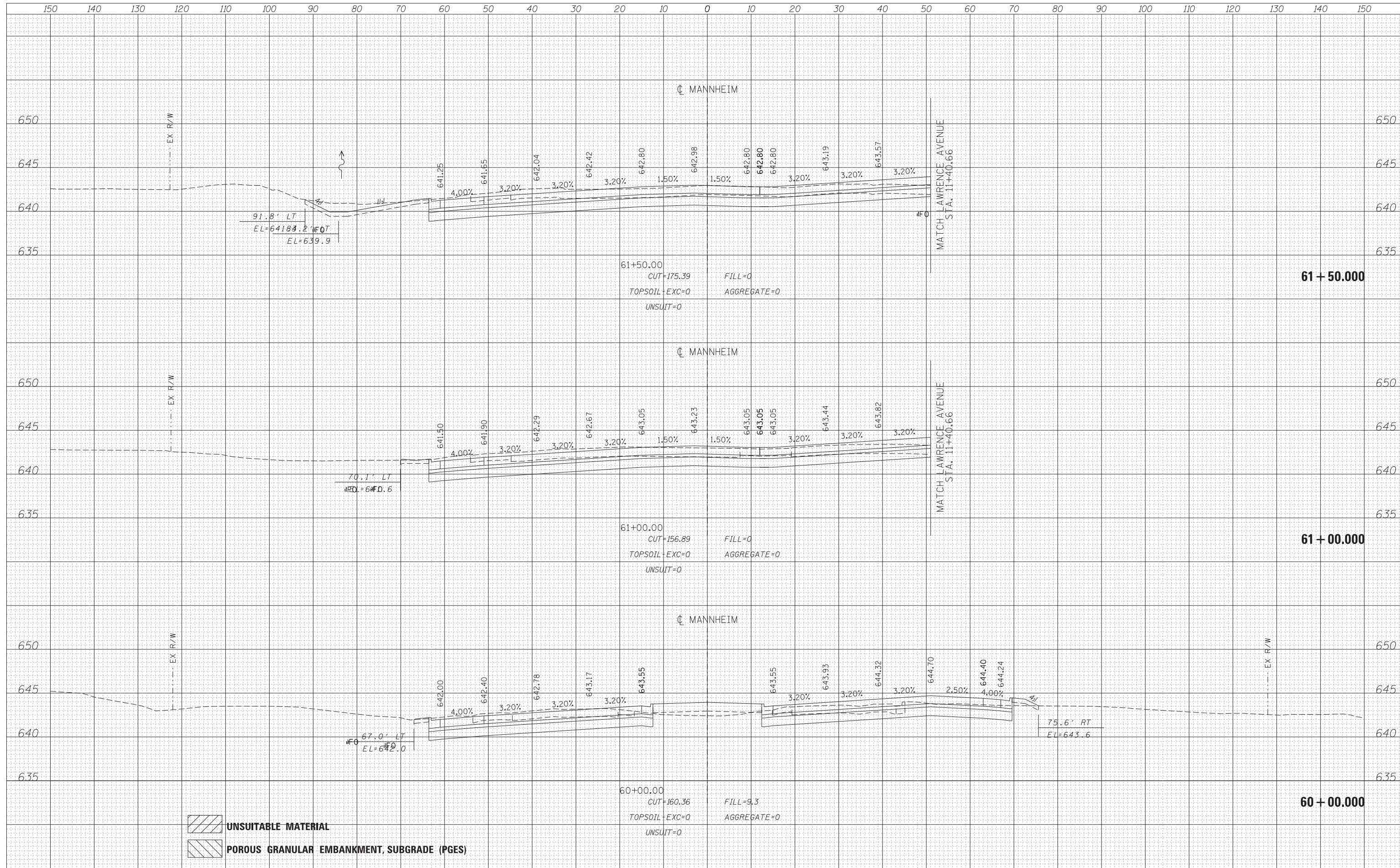




 UNSUITABLE MATERIAL
 POROUS GRANULAR EMBANKMENT, SUBGRADE (PGES)


	USER NAME = lsupencheck	DESIGNED - LLS	REVISED -	STATE OF ILLINOIS DEPARTMENT OF TRANSPORTATION	MANNHEIM ROAD			F.A.P. RTE. 330	SECTION 0105 WRS&HB	COUNTY COOK	TOTAL SHEETS 605	SHEET NO. 523	
	PLOT SCALE = 10:1	CHECKED - LLS	REVISED -		SCALE:	SHEET NO.	OF SHEETS	STA. 58+50.00	TO STA. 59+50.00	CONTRACT NO. 60G37			
	PLOT DATE = 22-OCT-2012	DATE - 10/19/2012	REVISED -			ILLINOIS FED. AID PROJECT							
	FILE NAME = \\chw00\Projects\30120\B\GEOPAK_Mannheim\0160G37-sht-XS-Mannheim.dgn												

DATE	
BY	
FINISHED SURVEY	
PLOTTED TEMPLATE	
NOTE BOOK	
AREAS CHECKED	

DATE	
BY	
ORIGINAL SURVEY	
PLOTTED TEMPLATE	
AREAS CHECKED	






 UNSUITABLE MATERIAL
 POROUS GRANULAR EMBANKMENT, SUBGRADE (PGES)

	USER NAME = lsupencheck	DESIGNED - LLS	REVISED -	STATE OF ILLINOIS DEPARTMENT OF TRANSPORTATION	MANNHEIM ROAD	F.A.P. RTE. 330	SECTION 0105 WRS&HB	COUNTY COOK	TOTAL SHEETS 605	SHEET NO. 524		
	PLOT SCALE = 10:1	CHECKED - LLS	REVISED -			SCALE:	SHEET NO. OF SHEETS	STA. 60+00.000 TO STA. 61+50.000	CONTRACT NO. 60G37			
	PLOT DATE = 22-OCT-2012	DATE - 10/19/2012	REVISED -			ILLINOIS FED. AID PROJECT						
	FILE NAME = \\chw00\Projects\30120\B\GEOPAK_Mannheim\0160G37-sht-XS-Mannheim.dgn											

DATE	
BY	
SURVEYED	
PLOTTED	
TEMPLATE	
AREAS	
CHECKED	
NO.	

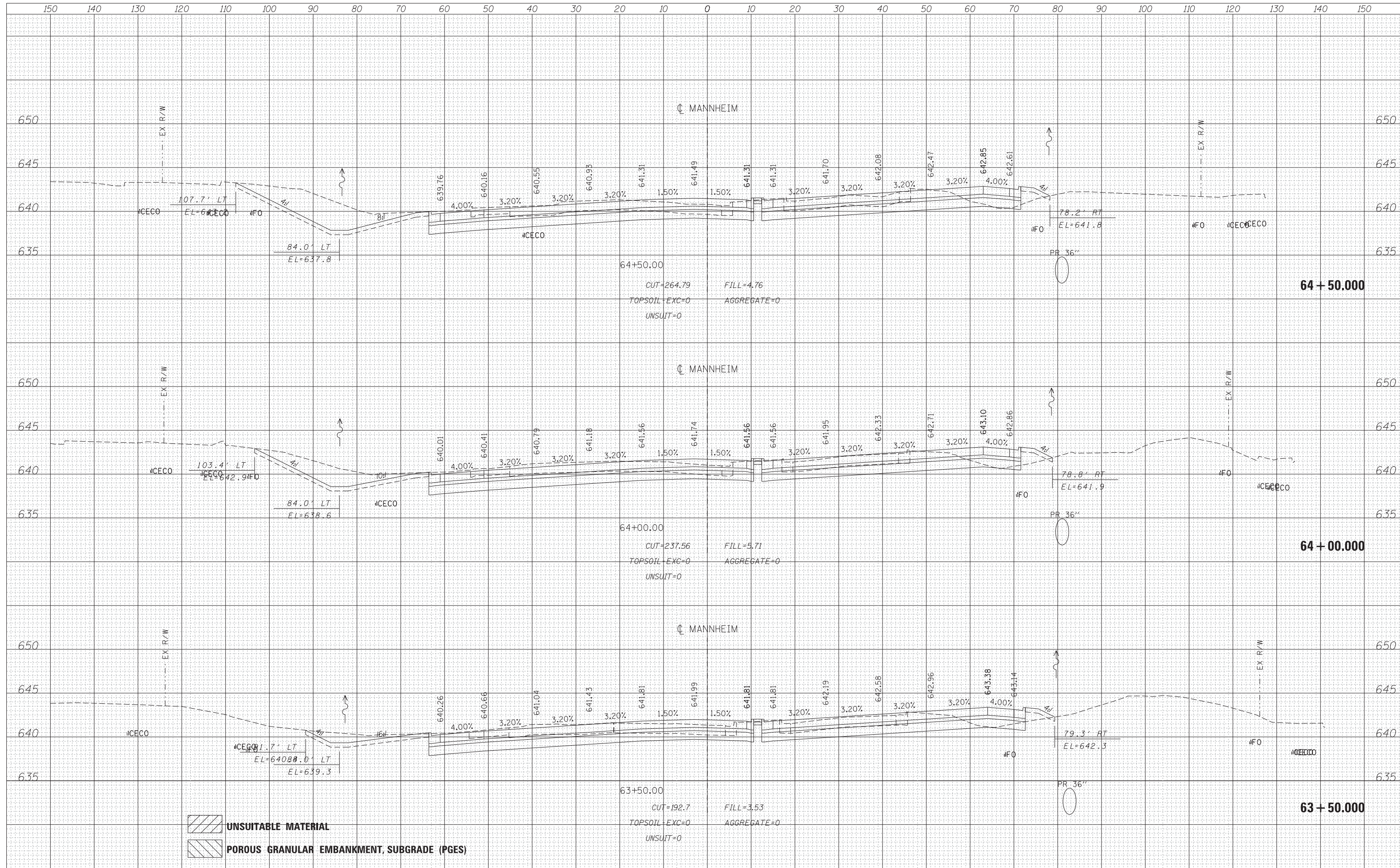
DATE	
BY	
SURVEYED	
PLOTTED	
TEMPLATE	
AREAS	
CHECKED	
NO.	






 UNSUITABLE MATERIAL
 POROUS GRANULAR EMBANKMENT, SUBGRADE (PGES)

DATE	
BY	
SURVEYED	
PLOTTED	
TEMPLATE	
NOTE BOOK	
AREAS CHECKED	
NO.	

DATE	
BY	
SURVEYED	
PLOTTED	
TEMPLATE	
NOTE BOOK	
AREAS CHECKED	
NO.	



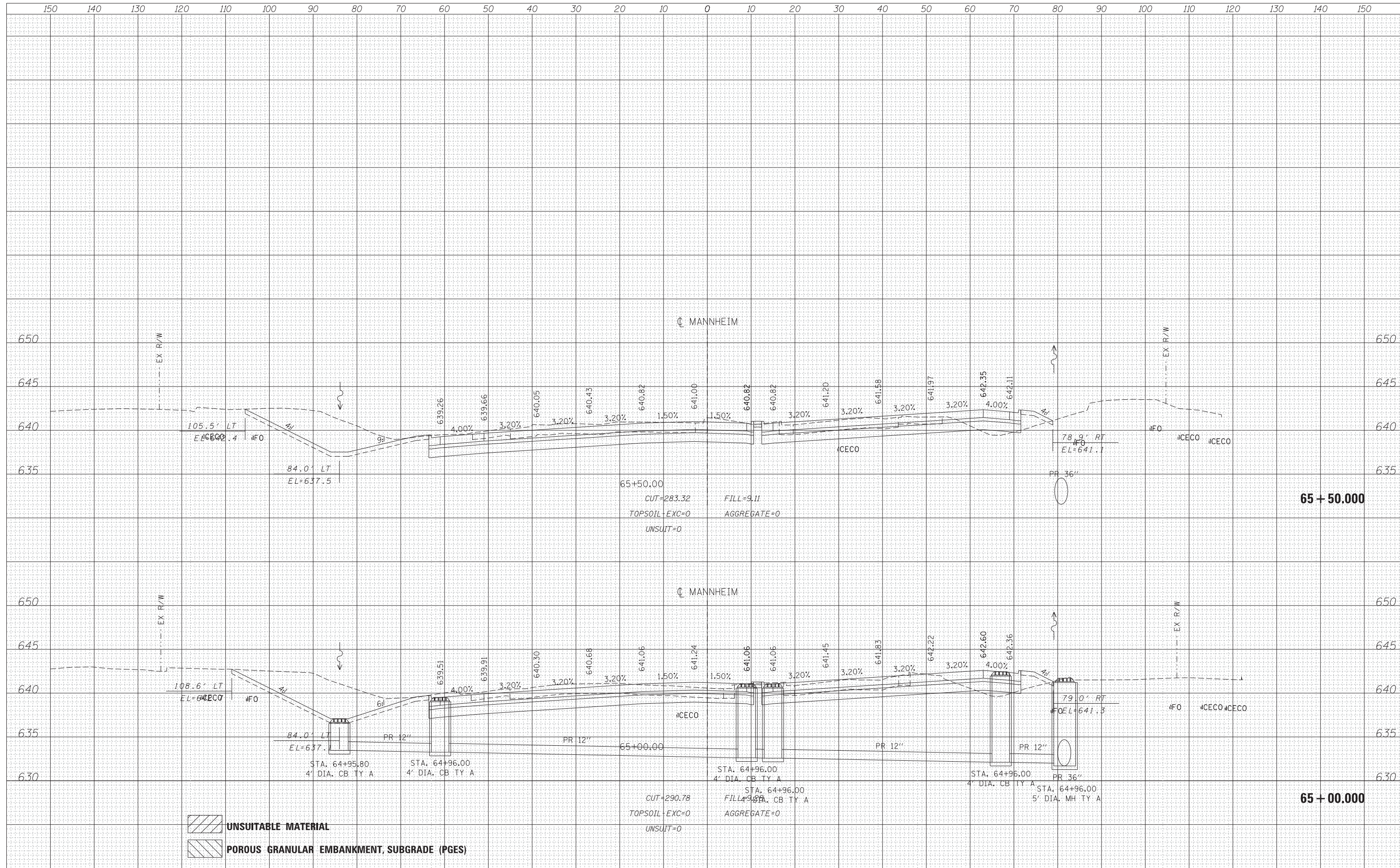
 UNSUITABLE MATERIAL
 POROUS GRANULAR EMBANKMENT, SUBGRADE (PGES)



	USER NAME = Isupencheck	DESIGNED - LLS	REVISED -	STATE OF ILLINOIS DEPARTMENT OF TRANSPORTATION	MANNHEIM ROAD			F.A.P. RTE. 330	SECTION 0105 WRS&HB	COUNTY COOK	TOTAL SHEETS 605	SHEET NO. 526
	PLOT SCALE = 10:1	DRAWN - MMK/LLS	REVISED -		SCALE:	SHEET NO.	OF SHEETS	STA. 63+50.000	TO STA. 64+50.000	CONTRACT NO. 60G37		
	PLOT DATE = 22-OCT-2012	CHECKED - LLS	REVISED -							ILLINOIS FED. AID PROJECT		
	DATE = 10/19/2012	DATE - 10/19/2012	REVISED -									


FILE NAME = \\chw00\Projects\30120\B\GEOPAK_Mannheim\0160G37-sht-XS-Mannheim.dgn

DATE	
BY	
FINAL SURVEY	SURVEYED
NOTE BOOK	PLOTTED
NO.	TEMPLATE
	AREAS CHECKED
	AREAS CHECKED

DATE	
BY	
ORIGINAL SURVEY	SURVEYED
NOTE BOOK	PLOTTED
NO.	TEMPLATE
	AREAS CHECKED
	AREAS CHECKED

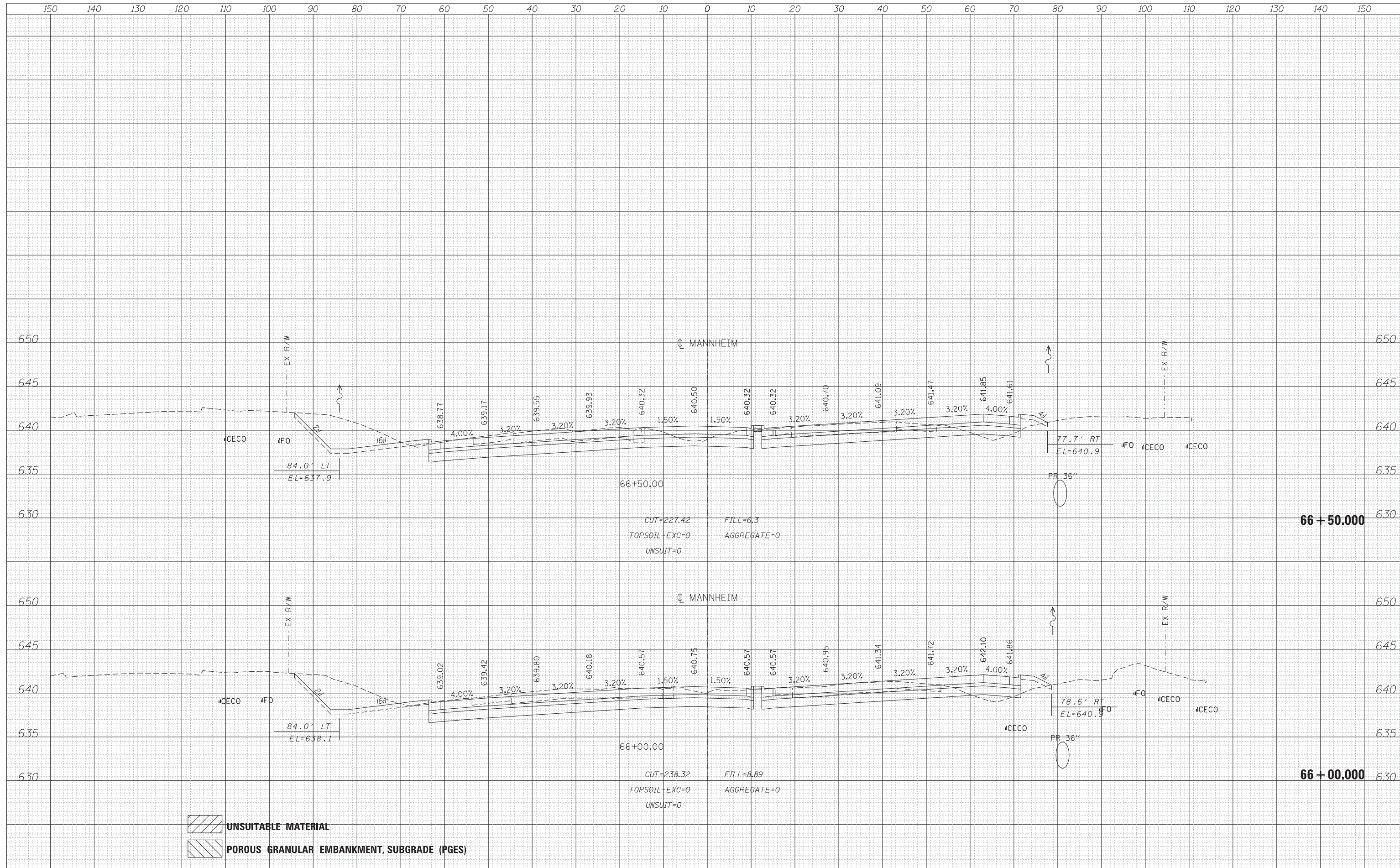




 UNSUITABLE MATERIAL
 POROUS GRANULAR EMBANKMENT, SUBGRADE (PGES)


	USER NAME = lsupencheck	DESIGNED - LLS	REVISED -	STATE OF ILLINOIS DEPARTMENT OF TRANSPORTATION	MANNHEIM ROAD	F.A.P. RTE. 330	SECTION 0105 WRS&HB	COUNTY COOK	TOTAL SHEETS 605	SHEET NO. 527			
	PLOT SCALE = 10:1	CHECKED - LLS	REVISED -			SCALE:	SHEET NO. OF SHEETS	STA. 65+00.000 TO STA. 65+50.000	CONTRACT NO. 60G37				
	PLOT DATE = 22-OCT-2012	DATE - 10/19/2012	REVISED -			ILLINOIS FED. AID PROJECT							
	FILE NAME = \\chw00\Projects\30120\B\GEOPAK_Mannheim\0160G37-sht-XS-Mannheim.dgn												

DATE	
BY	
FINAL SURVEY	SURVEYED
NOTE BOOK	PLOTTED
NO.	TEMPLATE
	AREAS CHECKED
	AREAS CHECKED

DATE	
BY	
ORIGINAL SURVEY	SURVEYED
NOTE BOOK	PLOTTED
NO.	TEMPLATE
	AREAS CHECKED
	AREAS CHECKED

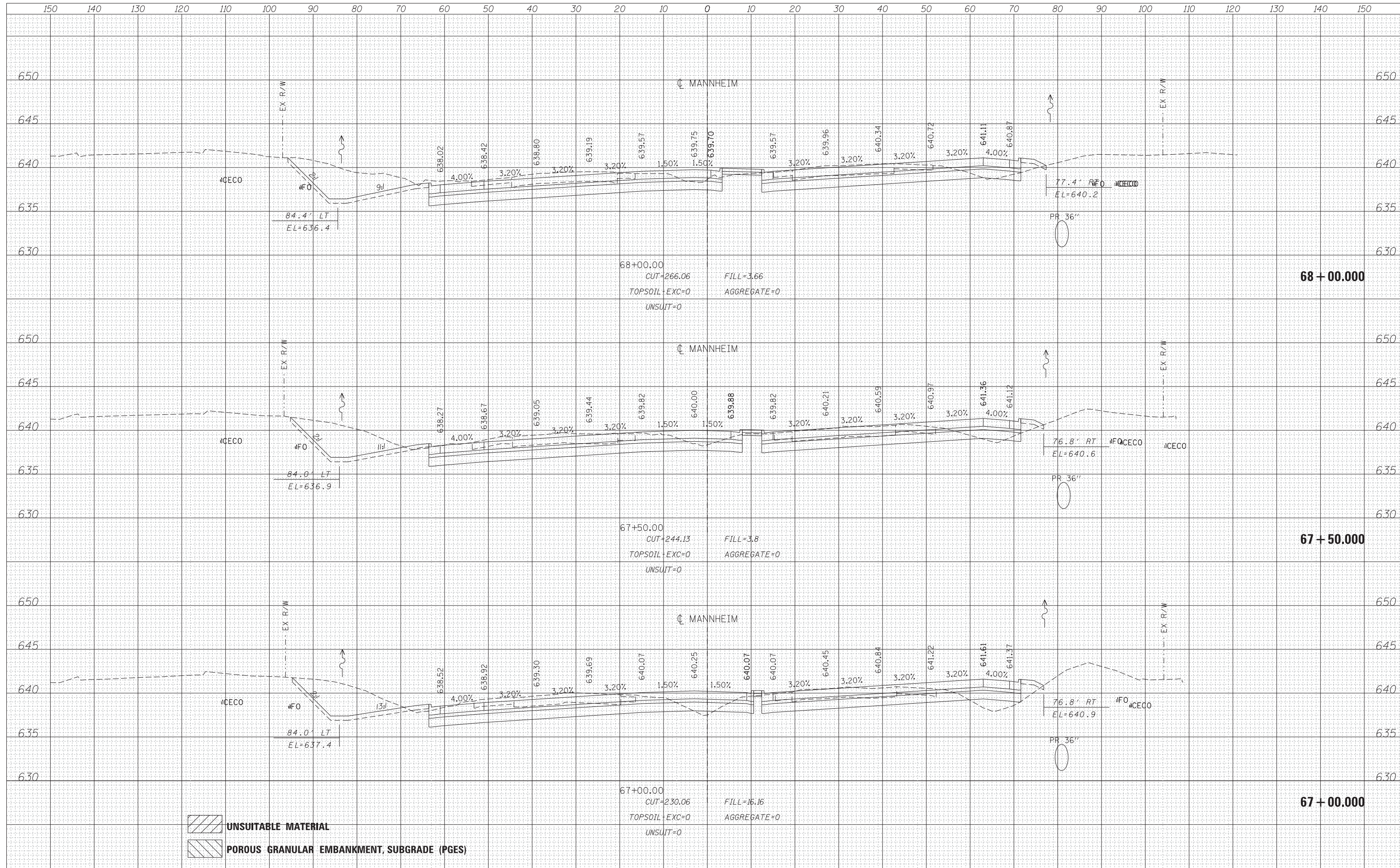




 UNSUITABLE MATERIAL
 POROUS GRANULAR EMBANKMENT, SUBGRADE (PGES)


	USER NAME = lsupencheck	DESIGNED - LLS	REVISED -	STATE OF ILLINOIS DEPARTMENT OF TRANSPORTATION	MANNHEIM ROAD	F.A.P. RTE. = 330	SECTION = 0105 WRS&HB	COUNTY = COOK	TOTAL SHEETS = 605	SHEET NO. = 528		
	PLOT SCALE = 10:1	CHECKED - LLS	REVISED -			SCALE:	SHEET NO. OF SHEETS	STA. 66+00.000 TO STA. 66+50.000	CONTRACT NO. 60G37			
	PLOT DATE = 22-OCT-2012	DATE = 10/19/2012	REVISED -						ILLINOIS FED. AID PROJECT			
	FILE NAME = \\chw00\Projects\30120\B\GEOPAK_Mannheim\DI60G37-sht-XS-Mannheim.dgn											

DATE	
BY	
SURVEYED	
PLOTTED	
TEMPLATE	
AREAS	
CHECKED	
NO.	

DATE	
BY	
SURVEYED	
PLOTTED	
TEMPLATE	
AREAS	
CHECKED	
NO.	

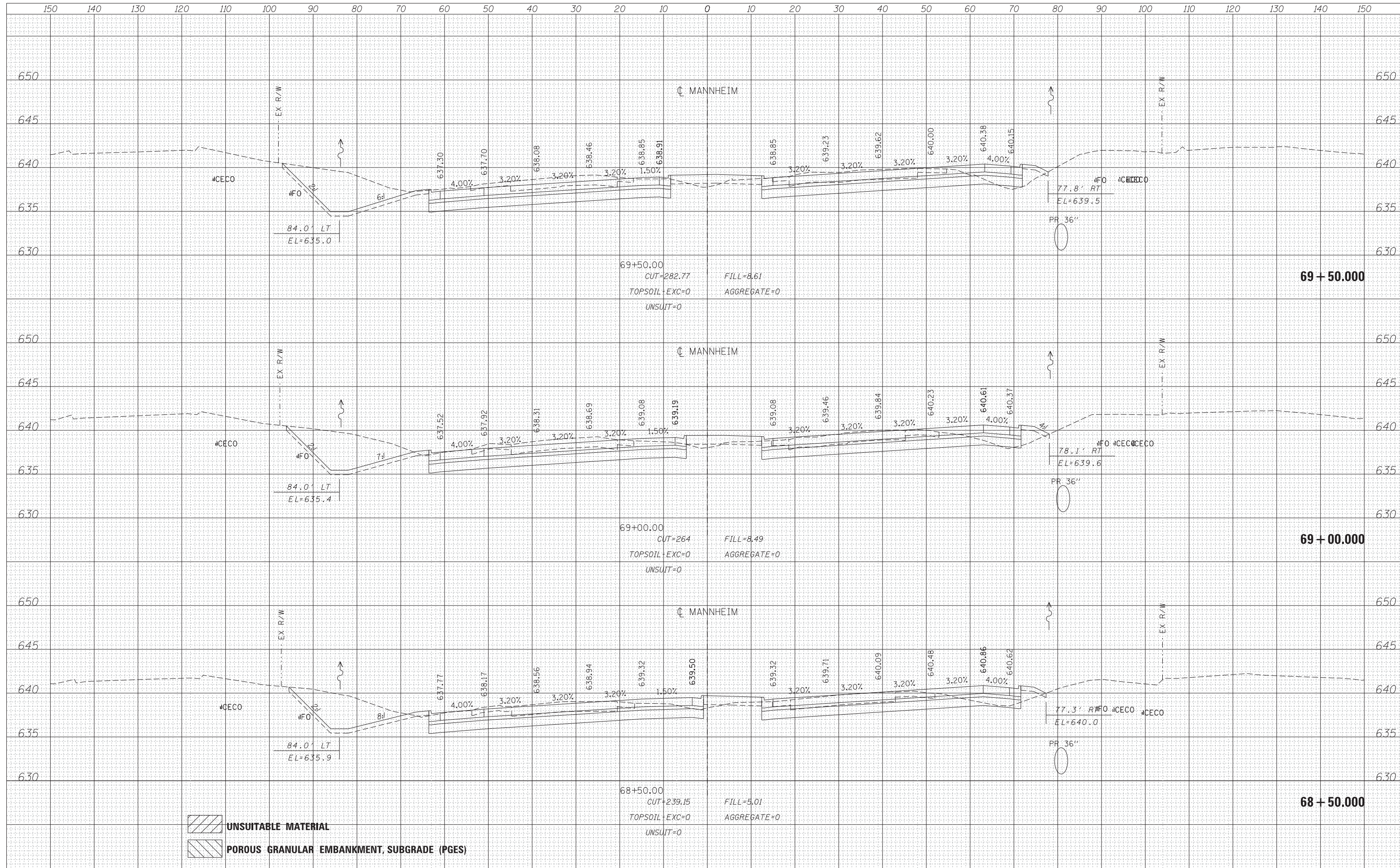




 UNSUITABLE MATERIAL
 POROUS GRANULAR EMBANKMENT, SUBGRADE (PGES)

	USER NAME = lsupencheck	DESIGNED - LLS	REVISED -	STATE OF ILLINOIS DEPARTMENT OF TRANSPORTATION	MANNHEIM ROAD	F.A.P. RTE. 330	SECTION 0105 WRS&HB	COUNTY COOK	TOTAL SHEETS 605	SHEET NO. 529		
	PLOT SCALE = 10:1	CHECKED - LLS	REVISED -			SCALE:	SHEET NO. OF SHEETS	STA. 67+00.000 TO STA. 68+00.000	CONTRACT NO. 60G37			
	PLOT DATE = 22-OCT-2012	DATE - 10/19/2012	REVISED -			ILLINOIS FED. AID PROJECT						
	FILE NAME = \\chw00\Projects\30120\B\GEOPAK_Mannheim\0160G37-sht-XS-Mannheim.dgn											

DATE	
BY	
FINAL SURVEY	SURVEYED
NOTE BOOK	PLOTTED
NO.	TEMPLATE
	AREAS CHECKED

DATE	
BY	
ORIGINAL SURVEY	SURVEYED
NOTE BOOK	PLOTTED
NO.	TEMPLATE
	AREAS CHECKED



 UNSUITABLE MATERIAL
 POROUS GRANULAR EMBANKMENT, SUBGRADE (PGES)

STATE OF ILLINOIS
DEPARTMENT OF TRANSPORTATION

MANNHEIM ROAD

USER NAME = lsupencheck	DESIGNED - LLS	REVISED -
	DRAWN - MMK/LLS	REVISED -
PLOT SCALE = 10:1	CHECKED - LLS	REVISED -
PLOT DATE = 22-OCT-2012	DATE - 10/19/2012	REVISED -

SCALE:	SHEET NO.	OF	SHEETS	STA. 68+50.000	TO STA. 69+50.000
--------	-----------	----	--------	----------------	-------------------

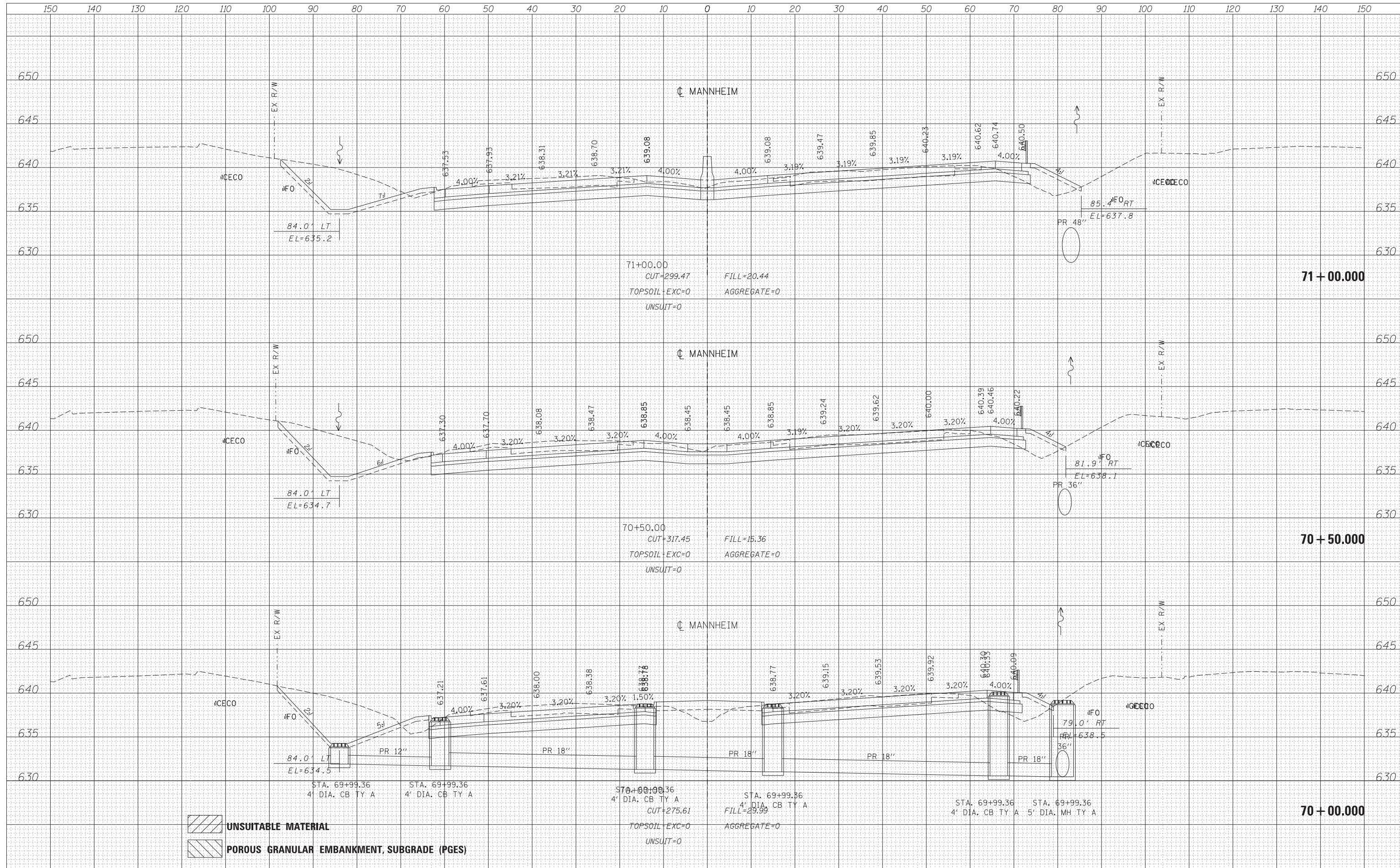
F.A.P. RTE.	SECTION	COUNTY	TOTAL SHEETS	SHEET NO.
330	0105 WRS&HB	COOK	605	530
CONTRACT NO. 60G37				
ILLINOIS FED. AID PROJECT				






FILE NAME = \\chw00\Projects\30120\B\GEOPAK_Mannheim\0160G37-sht-XS-Mannheim.dgn

DATE	
BY	
FINAL SURVEY	SURVEYED
NOTE BOOK	PLOTTED
NO.	TEMPLATE
	AREAS CHECKED
	AREAS CHECKED

DATE	
BY	
ORIGINAL SURVEY	SURVEYED
NOTE BOOK	PLOTTED
NO.	TEMPLATE
	AREAS CHECKED
	AREAS CHECKED



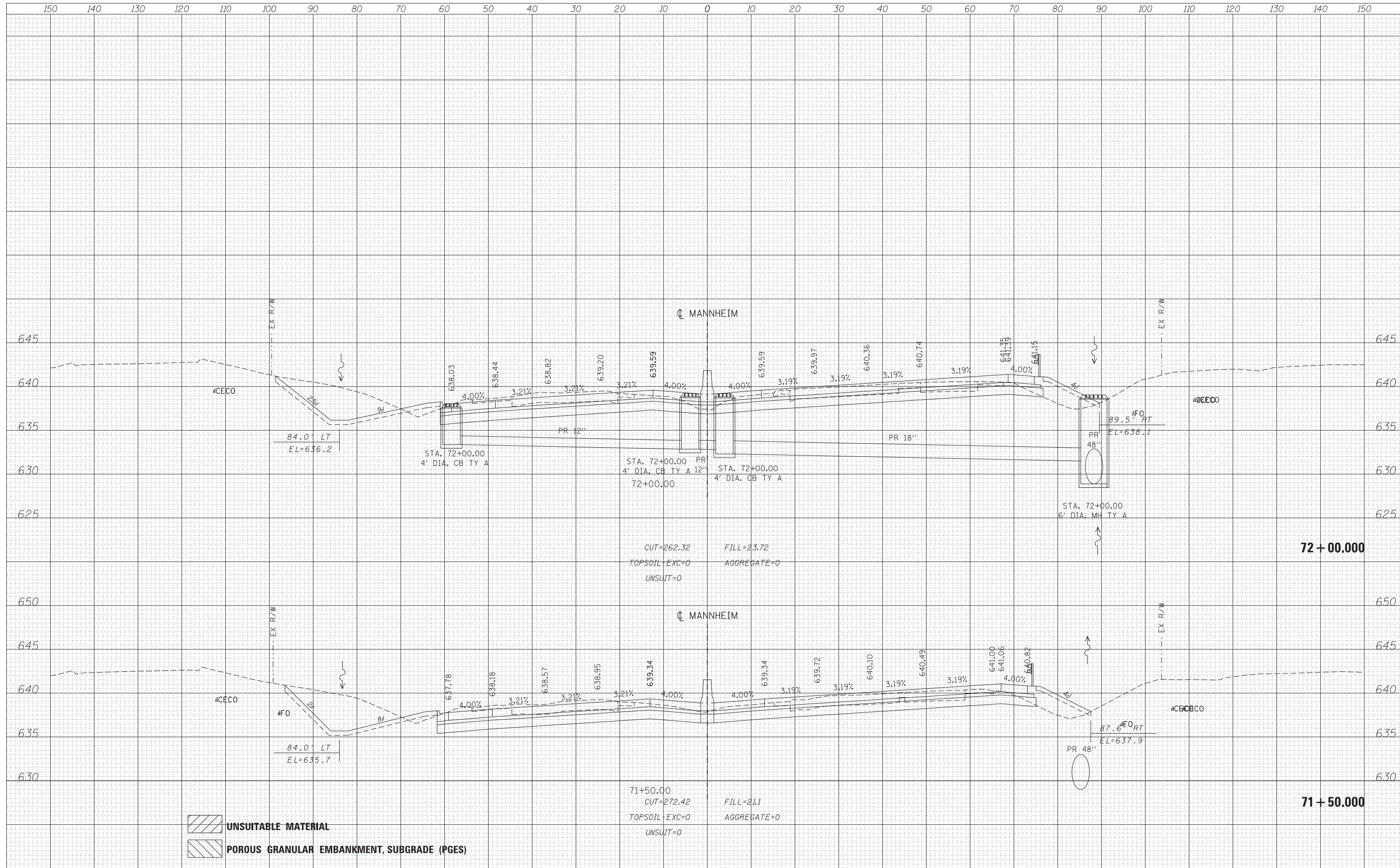
 UNSUITABLE MATERIAL
 POROUS GRANULAR EMBANKMENT, SUBGRADE (PGES)



	USER NAME = lsupencheck	DESIGNED - LLS	REVISED -	STATE OF ILLINOIS DEPARTMENT OF TRANSPORTATION	MANNHEIM ROAD			F.A.P. RTE. 330	SECTION 0105 WRS&HB	COUNTY COOK	TOTAL SHEETS 605	SHEET NO. 531
	PLOT SCALE = 10:1	DRAWN - MMK/LLS	REVISED -		SCALE:	SHEET NO.	OF SHEETS	STA. 70+00.000	TO STA. 71+00.000	CONTRACT NO. 60G37		
	PLOT DATE = 22-OCT-2012	CHECKED - LLS	REVISED -							ILLINOIS FED. AID PROJECT		
		DATE - 10/19/2012	REVISED -									

FILE NAME = \\chw00\Projects\30120\B\GEOPAK_Mannheim\0160G37-sht-XS-Mannheim.dgn

DATE	
BY	
FINAL SURVEY	
PLOTTED	
TEMPLATE	
NOTE BOOK	
AREAS CHECKED	
NO.	

DATE	
BY	
SURVEYED	
PLOTTED	
TEMPLATE	
AREAS CHECKED	
NO.	



 UNSUITABLE MATERIAL
 POROUS GRANULAR EMBANKMENT, SUBGRADE (PGES)

STATE OF ILLINOIS
DEPARTMENT OF TRANSPORTATION

MANNHEIM ROAD

USER NAME = lsupencheck	DESIGNED - LLS	REVISED -
	DRAWN - MMK/LLS	REVISED -
PLOT SCALE = 10:1	CHECKED - LLS	REVISED -
PLOT DATE = 22-OCT-2012	DATE - 10/19/2012	REVISED -

SCALE:	SHEET NO.	OF SHEETS	STA. 71+50.00 TO STA. 72+00.000
--------	-----------	-----------	---------------------------------

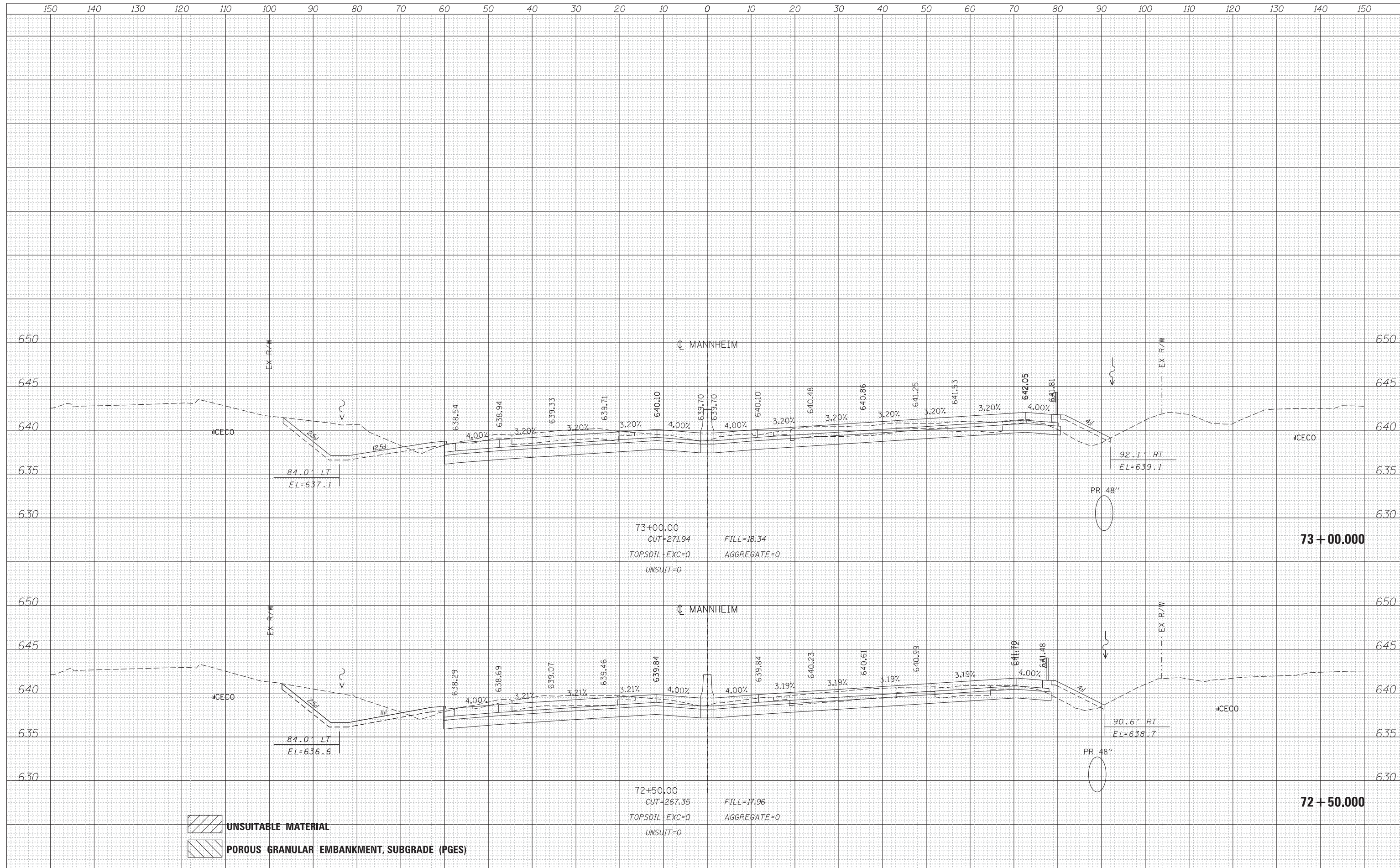
F.A.P. RTE.	SECTION	COUNTY	TOTAL SHEETS	SHEET NO.
330	0105 WRS&HB	COOK	605	532
CONTRACT NO. 60G37				
ILLINOIS FED. AID PROJECT				





FILE NAME = \\chw00\Projects\30120\B\GEOPAK_Mannheim\DI60G37-sht-XS-Mannheim.dgn

DATE	
BY	
FINAL SURVEY	SURVEYED
NOTE BOOK	PLOTTED
NO.	TEMPLATE
	AREAS CHECKED
	AREAS CHECKED

DATE	
BY	
ORIGINAL SURVEY	SURVEYED
NOTE BOOK	PLOTTED
NO.	TEMPLATE
	AREAS CHECKED
	AREAS CHECKED



 UNSUITABLE MATERIAL
 POROUS GRANULAR EMBANKMENT, SUBGRADE (PGES)

STATE OF ILLINOIS
DEPARTMENT OF TRANSPORTATION

MANNHEIM ROAD

USER NAME = lsupencheck	DESIGNED - LLS	REVISED -
	DRAWN - MMK/LLS	REVISED -
PLOT SCALE = 10:1	CHECKED - LLS	REVISED -
PLOT DATE = 22-OCT-2012	DATE - 10/19/2012	REVISED -

SCALE:	SHEET NO.	OF	SHEETS	STA. 72+50.00	TO STA. 73+00.00
--------	-----------	----	--------	---------------	------------------

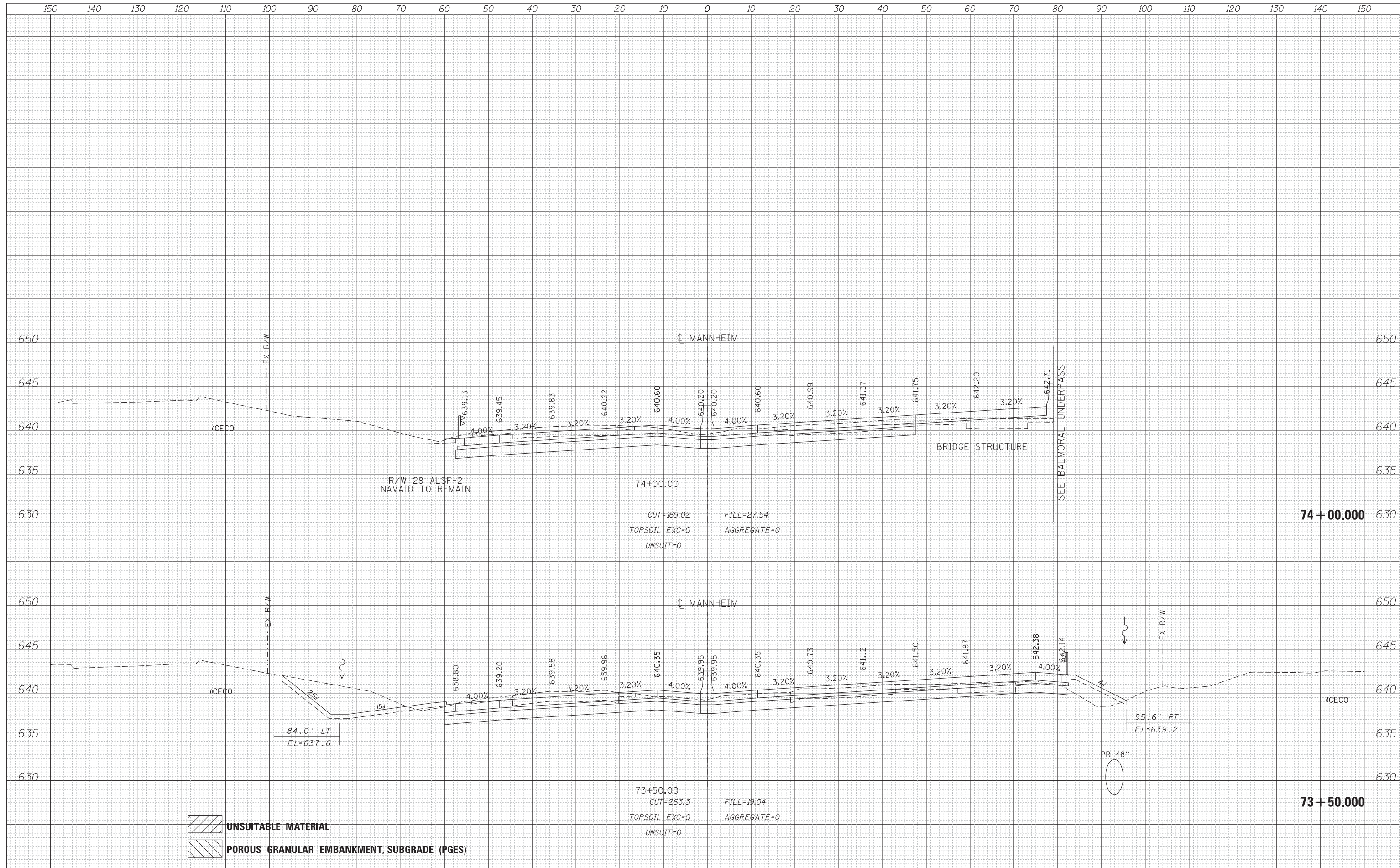
F.A.P. RTE. 330	SECTION 0105 WRS&HB	COUNTY COOK	TOTAL SHEETS 605	SHEET NO. 533
CONTRACT NO. 60G37				
ILLINOIS FED. AID PROJECT				





FILE NAME = \\chw00\Projects\30120\B\GEOPAK_Mannheim\DI60G37-sht-XS-Mannheim.dgn

DATE	
BY	
FINAL SURVEY	SURVEYED
NOTE BOOK	PLOTTED
NO.	TEMPLATE
	AREAS CHECKED

DATE	
BY	
ORIGINAL SURVEY	SURVEYED
NOTE BOOK	PLOTTED
NO.	TEMPLATE
	AREAS CHECKED



 UNSUITABLE MATERIAL
 POROUS GRANULAR EMBANKMENT, SUBGRADE (PGES)

STATE OF ILLINOIS
DEPARTMENT OF TRANSPORTATION

MANNHEIM ROAD

USER NAME = lsupencheck	DESIGNED - LLS	REVISED -
	DRAWN - MMK/LLS	REVISED -
PLOT SCALE = 10:1	CHECKED - LLS	REVISED -
PLOT DATE = 22-OCT-2012	DATE - 10/19/2012	REVISED -

SCALE:	SHEET NO. OF SHEETS	STA. 73+50.00 TO STA. 74+00.00
--------	---------------------	--------------------------------

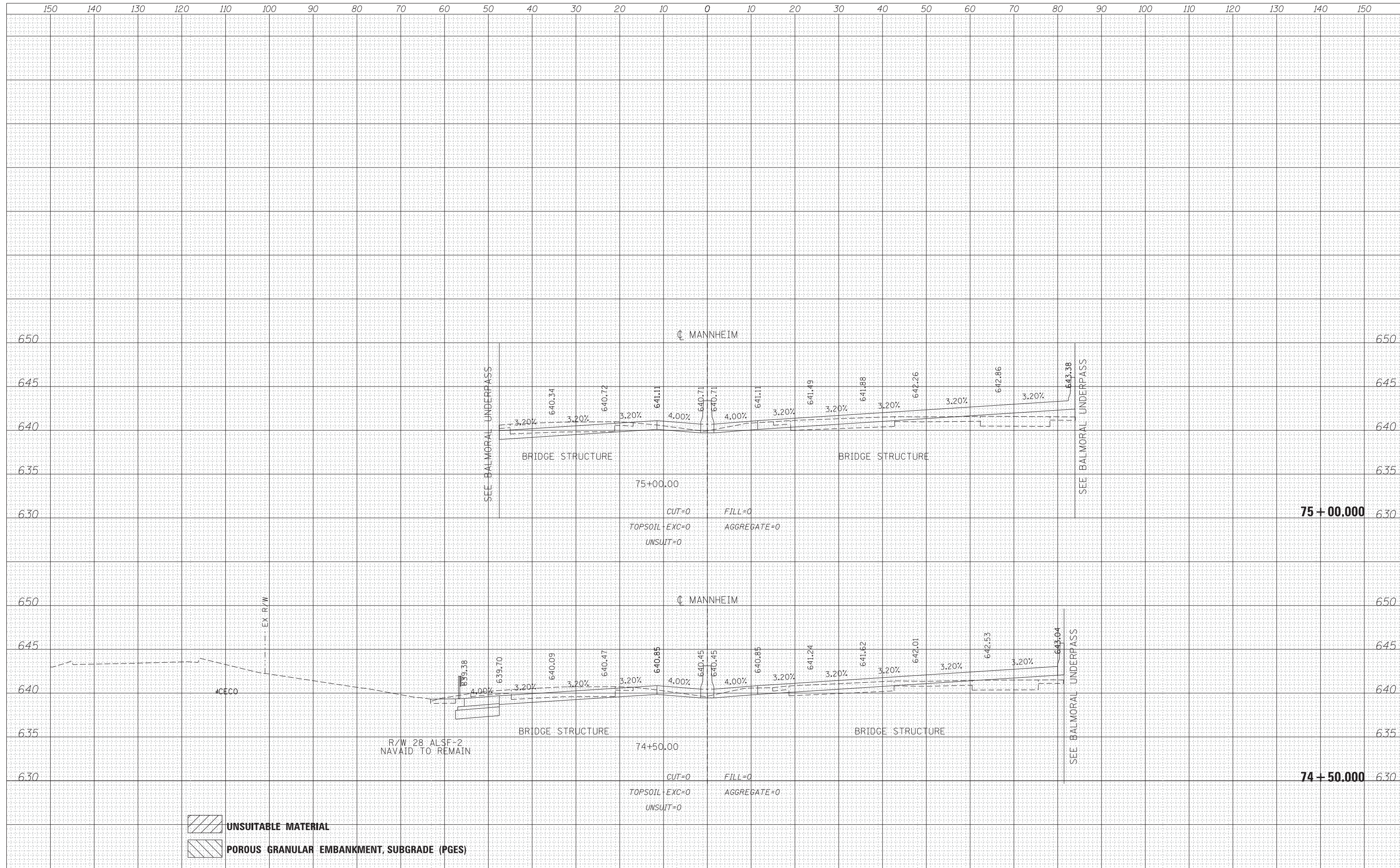
F.A.P. RTE. 330	SECTION 0105 WRS&HB	COUNTY COOK	TOTAL SHEETS 605	SHEET NO. 534
CONTRACT NO. 60G37				
ILLINOIS FED. AID PROJECT				






FILE NAME = \\chw00\Projects\30120\B\GEOPAK_Mannheim\0160G37-sht-XS-Mannheim.dgn

DATE	
BY	
FINAL SURVEY NO.	
SURVEYED PLOTTED	
NOTE BOOK AREAS CHECKED	
TEMPLATE AREAS CHECKED	

DATE	
BY	
ORIGINAL SURVEY NO.	
SURVEYED PLOTTED	
NOTE BOOK AREAS CHECKED	
TEMPLATE AREAS CHECKED	




 UNSUITABLE MATERIAL
 POROUS GRANULAR EMBANKMENT, SUBGRADE (PGES)



	USER NAME = lsupencheck	DESIGNED - LLS	REVISED -	STATE OF ILLINOIS DEPARTMENT OF TRANSPORTATION	MANNHEIM ROAD			F.A.P. RTE. 330	SECTION 0105 WRS&HB	COUNTY COOK	TOTAL SHEETS 605	SHEET NO. 535
	PLOT SCALE = 10:1	DRAWN - MMK/LLS	REVISED -		SCALE:	SHEET NO.	OF SHEETS	STA. 74+50.000	TO STA. 75+00.000	CONTRACT NO. 60G37		
	PLOT DATE = 22-OCT-2012	CHECKED - LLS	REVISED -							ILLINOIS FED. AID PROJECT		
	DATE = 10/19/2012	DATE - 10/19/2012	REVISED -									


FILE NAME = \\chw00\Projects\30120\B\GEOPAK_Mannheim\DI60G37-sht-XS-Mannheim.dgn

DATE	
BY	
FINAL SURVEY	SURVEYED
NOTE BOOK	PLOTTED
NO.	TEMPLATE
	AREAS CHECKED
	AREAS CHECKED

DATE	
BY	
ORIGINAL SURVEY	SURVEYED
NOTE BOOK	PLOTTED
NO.	TEMPLATE
	AREAS CHECKED
	AREAS CHECKED



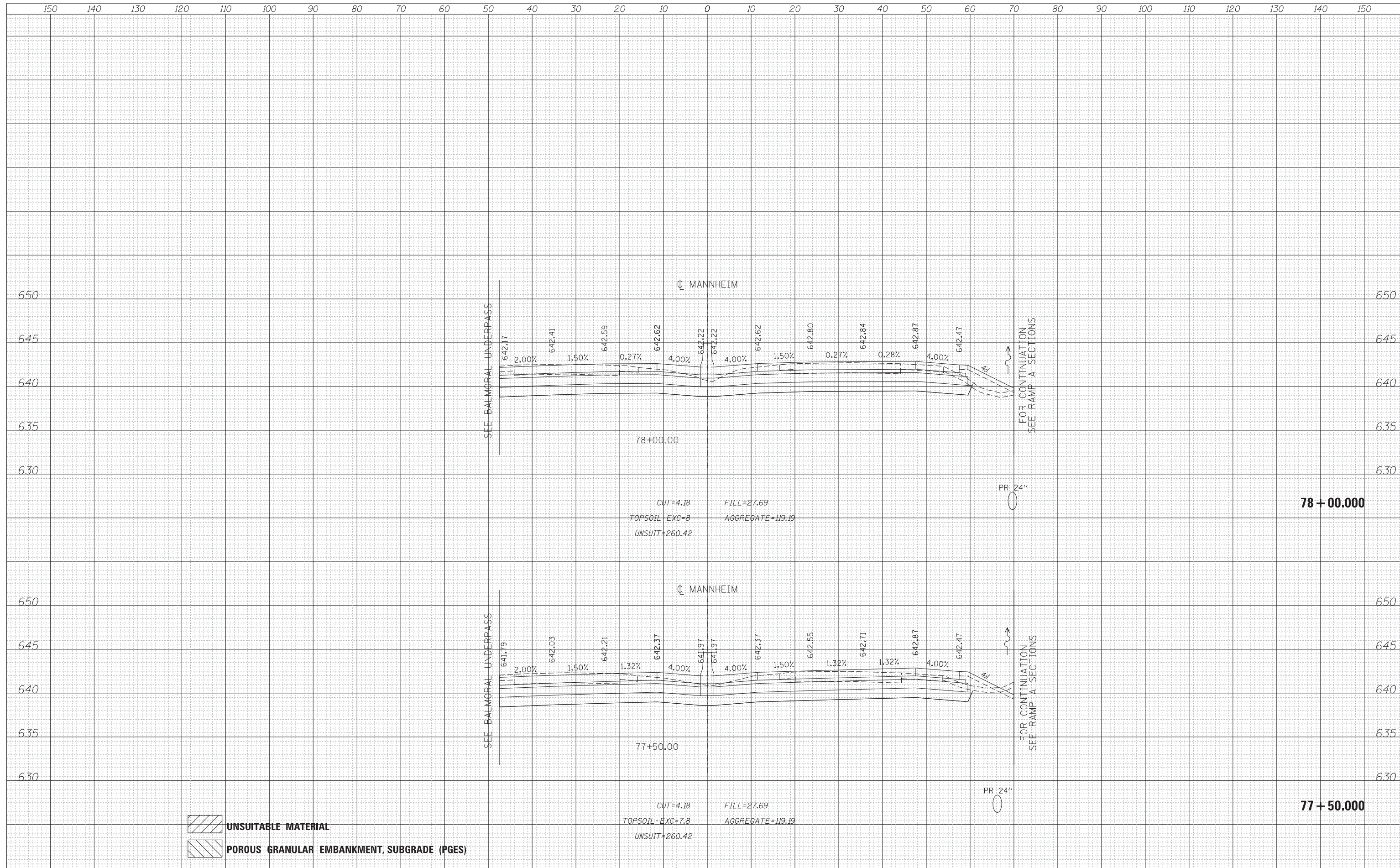
 UNSUITABLE MATERIAL
 POROUS GRANULAR EMBANKMENT, SUBGRADE (PGES)

	USER NAME = lsupencheck	DESIGNED - LLS	REVISED -	STATE OF ILLINOIS DEPARTMENT OF TRANSPORTATION	MANNHEIM ROAD			F.A.P. R.T.E. 330	SECTION 0105 WRS&HB	COUNTY COOK	TOTAL SHEETS 605	SHEET NO. 537
	PLOT SCALE = 10:1	DRAWN - MMK/LLS	REVISED -		SCALE:	SHEET NO.	OF SHEETS	STA. 76+50.000 TO STA. 77+00.000	CONTRACT NO. 60G37		ILLINOIS FED. AID PROJECT	
	PLOT DATE = 22-OCT-2012	CHECKED - LLS	REVISED -									
		DATE - 10/19/2012	REVISED -									

FILE NAME = \\chw00\Projects\30120\B\GEOPAK_Mannheim\0160G37-sht-XS-Mannheim.dgn

DATE	
BY	
FINISHED SURVEY	
PLOTTED	
NOTE BOOK	
AREAS CHECKED	
NO.	

DATE	
BY	
ORIGINAL SURVEY	
PLOTTED	
NOTE BOOK	
AREAS CHECKED	
NO.	

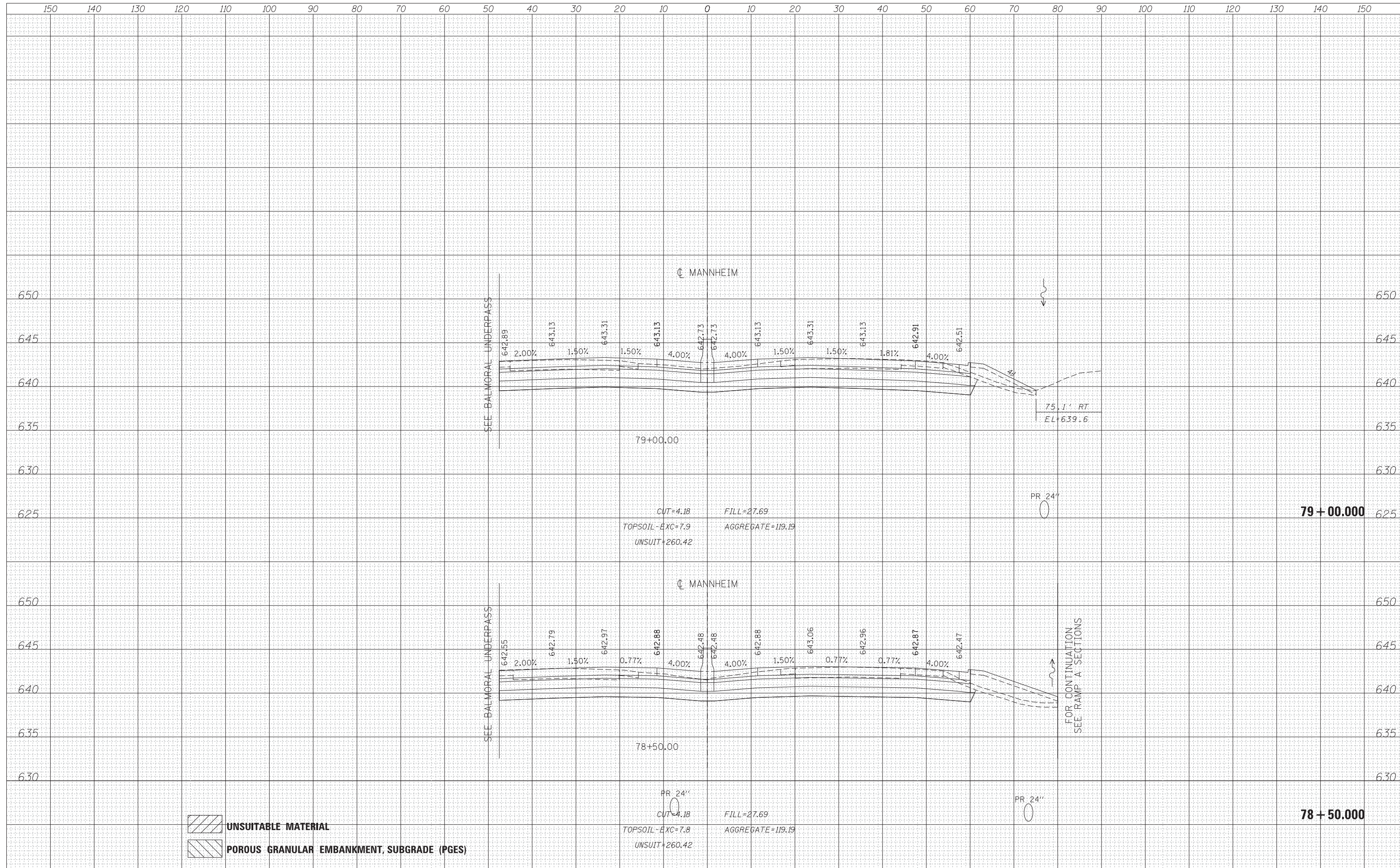


UNSUITABLE MATERIAL

POROUS GRANULAR EMBANKMENT, SUBGRADE (PGES)

DATE	
BY	
FINAL SURVEY	SURVEYED
NOTE BOOK	PLOTTED
NO.	AREAS CHECKED

DATE	
BY	
ORIGINAL SURVEY	SURVEYED
NOTE BOOK	PLOTTED
NO.	AREAS CHECKED

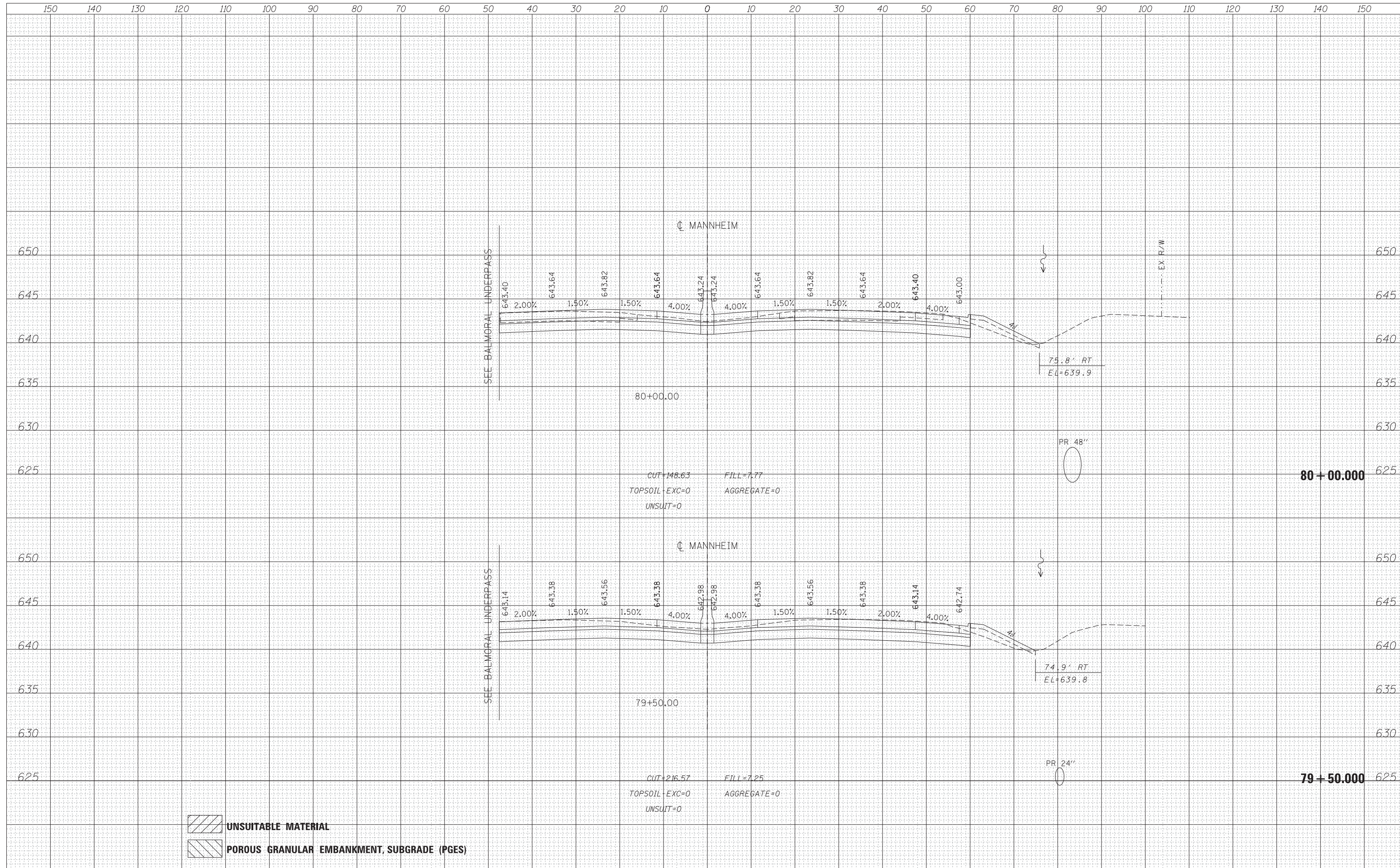




UNSUITABLE MATERIAL


POROUS GRANULAR EMBANKMENT, SUBGRADE (PGES)

DATE	
BY	
FINAL SURVEY	
SURVEYED	
PLOTTED	
TEMPLATE	
NOTE BOOK	
AREAS CHECKED	
NO.	

DATE	
BY	
ORIGINAL SURVEY	
SURVEYED	
PLOTTED	
TEMPLATE	
NOTE BOOK	
AREAS CHECKED	
NO.	

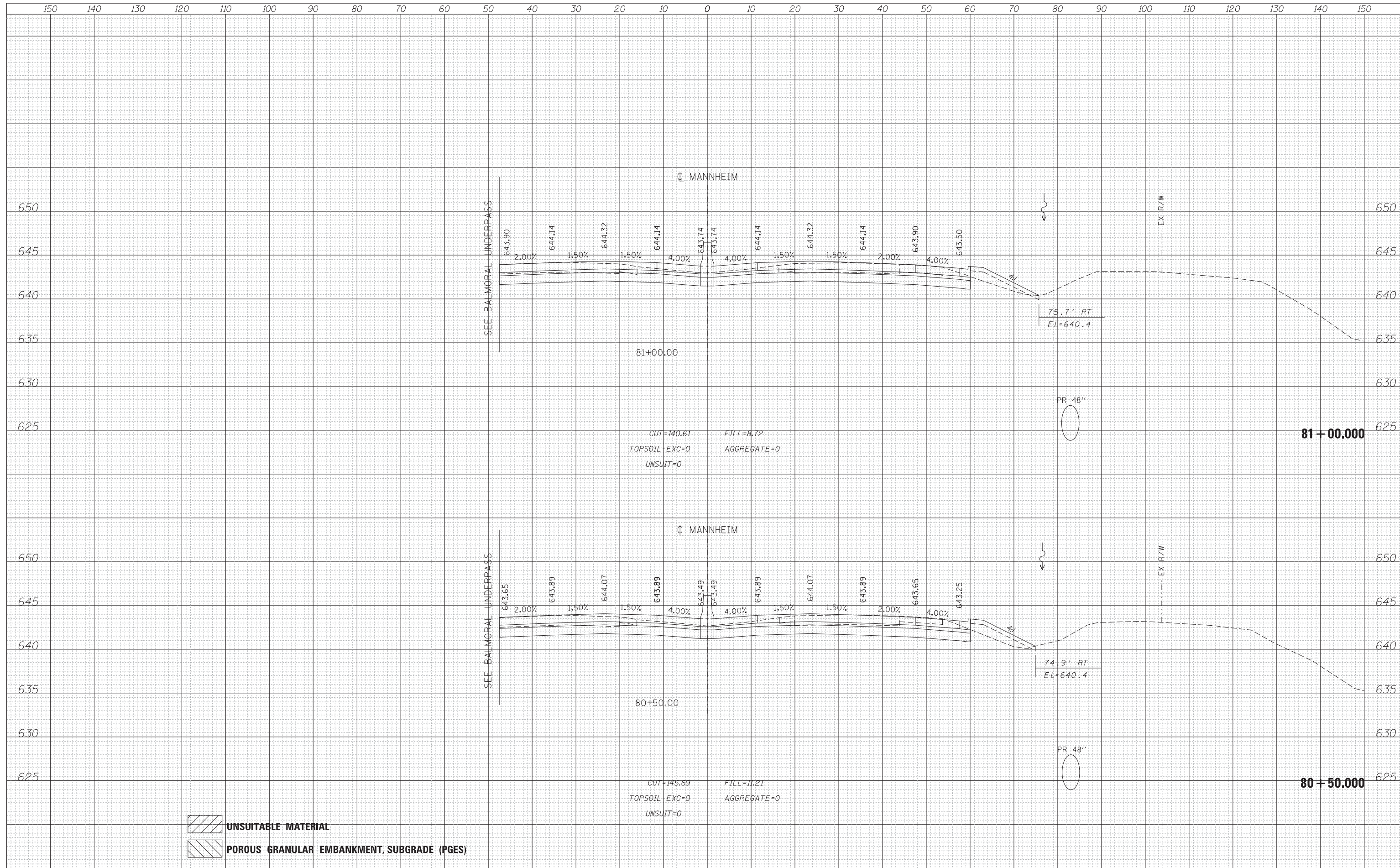




 UNSUITABLE MATERIAL
 POROUS GRANULAR EMBANKMENT, SUBGRADE (PGES)


	USER NAME = lsupencheck	DESIGNED - LLS	REVISED -	STATE OF ILLINOIS DEPARTMENT OF TRANSPORTATION	MANNHEIM ROAD	F.A.P. RTE. = 330	SECTION = 0105 WRS&HB	COUNTY = COOK	TOTAL SHEETS = 605	SHEET NO. = 540			
	PLOT SCALE = 10:1	CHECKED - LLS	REVISED -			SCALE:	SHEET NO. OF SHEETS	STA. 79+50.000 TO STA. 80+00.000	CONTRACT NO. 60G37				
	PLOT DATE = 22-OCT-2012	DATE = 10/19/2012	REVISED -			ILLINOIS FED. AID PROJECT							
	FILE NAME = \\chw00\Projects\30120\B\GEOPAK_Mannheim\DI60G37-sht-XS-Mannheim.dgn												

DATE	
BY	
FINISHED SURVEY	
PLOTTED TEMPLATE	
NOTE BOOK	
AREAS CHECKED	
NO.	

DATE	
BY	
ORIGINAL SURVEY	
PLOTTED TEMPLATE	
NOTE BOOK	
AREAS CHECKED	
NO.	



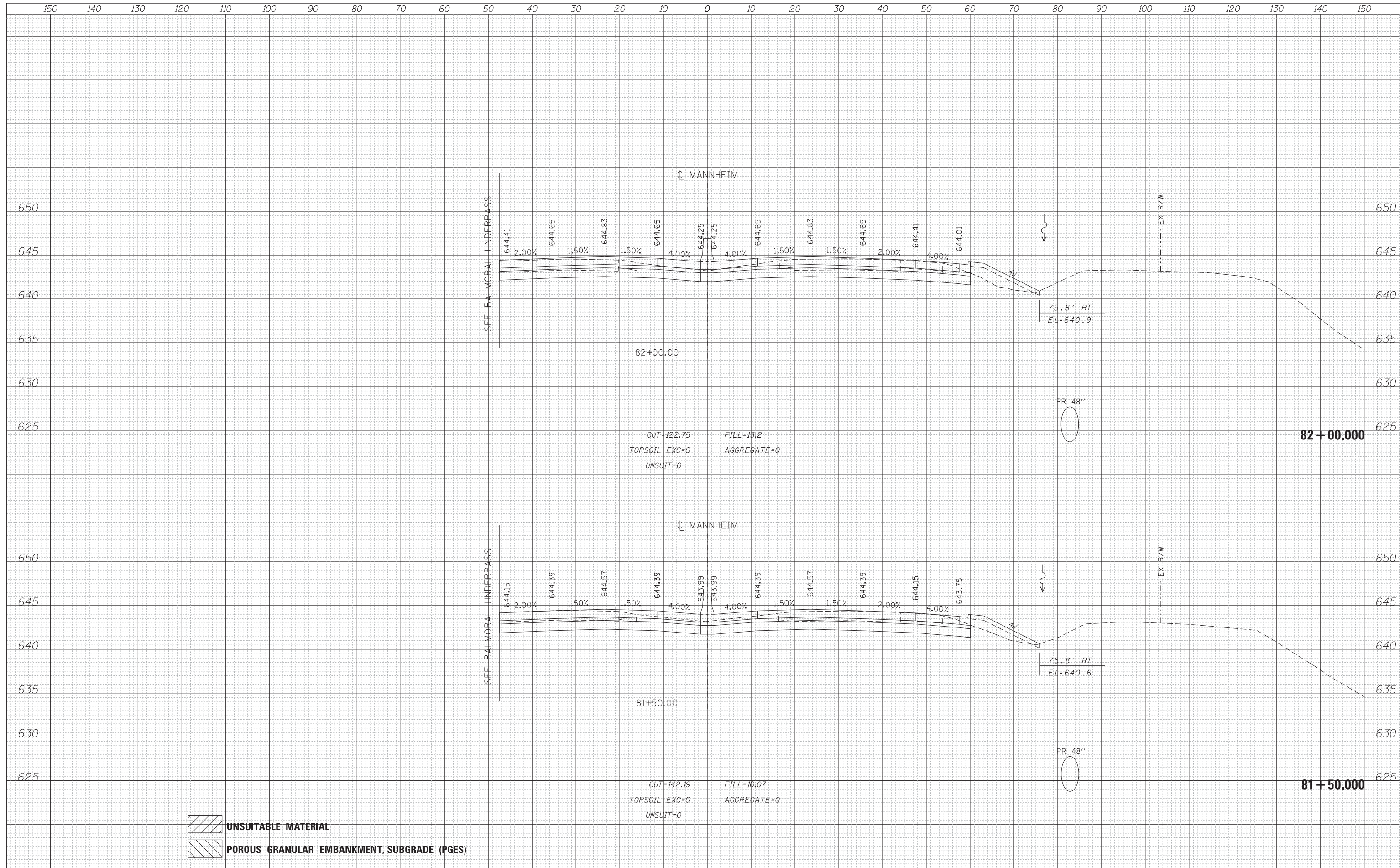
 UNSUITABLE MATERIAL
 POROUS GRANULAR EMBANKMENT, SUBGRADE (PGES)

	USER NAME = lsupencheck	DESIGNED - LLS	REVISED -	STATE OF ILLINOIS DEPARTMENT OF TRANSPORTATION	MANNHEIM ROAD	F.A.P. RTE. 330	SECTION 0105 WRS&HB	COUNTY COOK	TOTAL SHEETS 605	SHEET NO. 541		
	PLOT SCALE = 10:1	CHECKED - LLS	REVISED -			SCALE:	SHEET NO. OF SHEETS	STA. 80+50.000 TO STA. 81+00.000	CONTRACT NO. 60G37			
	PLOT DATE = 22-OCT-2012	DATE - 10/19/2012	REVISED -			ILLINOIS FED. AID PROJECT						

FILE NAME = \\chw00\Projects\30120\B\GEOPAK_Mannheim\DI60G37-sht-XS-Mannheim.dgn

DATE	
BY	
FINAL SURVEY	SURVEYED
NOTE BOOK	PLOTTED
NO.	TEMPLATE
	AREAS CHECKED

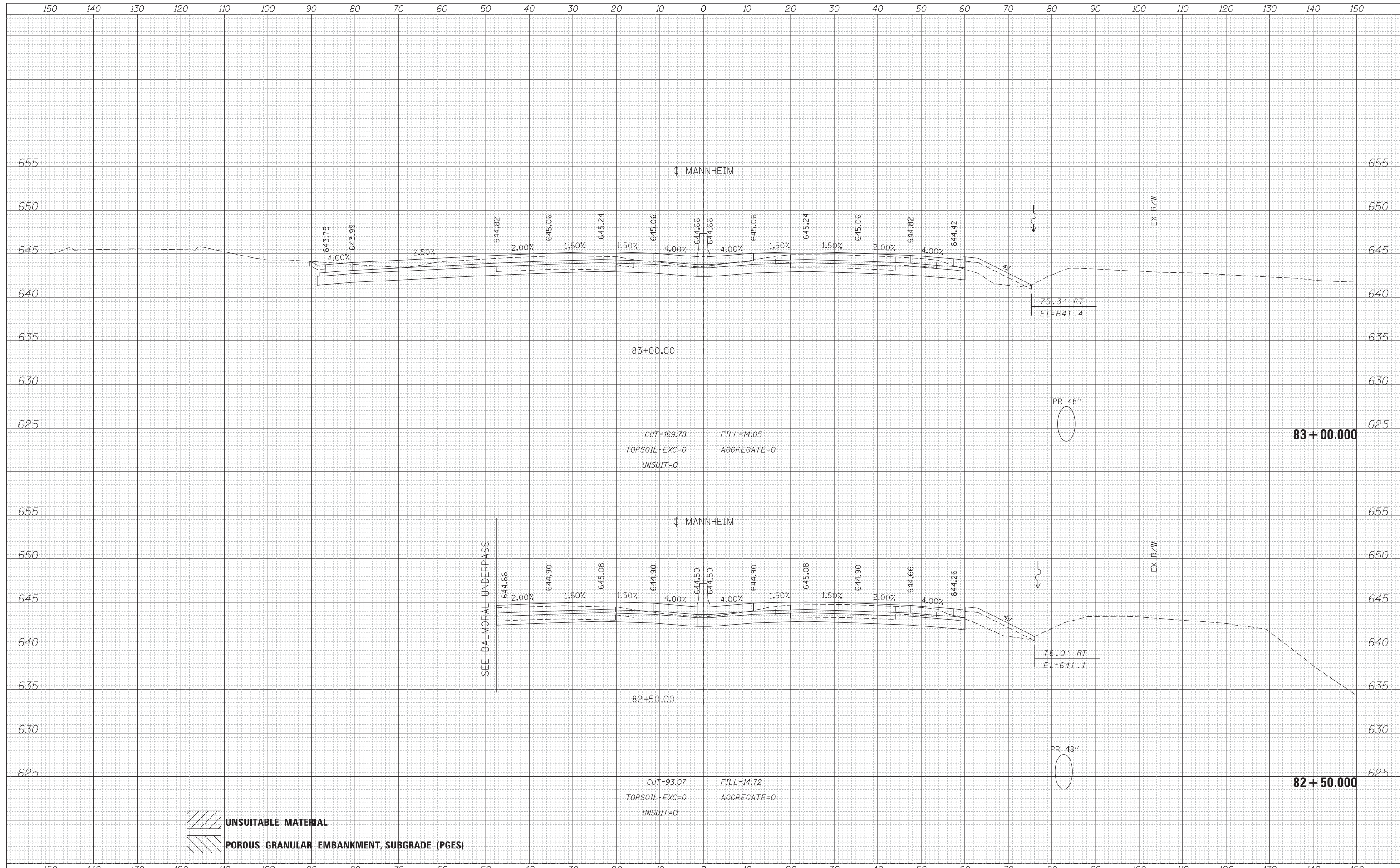
DATE	
BY	
ORIGINAL SURVEY	SURVEYED
NOTE BOOK	PLOTTED
NO.	TEMPLATE
	AREAS CHECKED



	USER NAME = lsupencheck	DESIGNED - LLS	REVISED -	STATE OF ILLINOIS DEPARTMENT OF TRANSPORTATION	MANNHEIM ROAD			F.A.P. RTE. 330	SECTION 0105 WRS&HB	COUNTY COOK	TOTAL SHEETS 605	SHEET NO. 542	
	PLOT SCALE = 10:1	CHECKED - LLS	REVISED -		SCALE:	SHEET NO.	OF SHEETS	STA. 81+50.000	TO STA. 82+00.000	CONTRACT NO. 60G37			
	PLOT DATE = 22-OCT-2012	DATE - 10/19/2012	REVISED -		ILLINOIS FED. AID PROJECT								
	FILE NAME = \\chw00\Projects\30120\B\GEOPAK_Mannheim\DI60G37-sht-XS-Mannheim.dgn												

DATE	
BY	
FINAL SURVEY	
SURVEYED	
PLOTTED	
TEMPLATE	
NOTE BOOK	
AREAS CHECKED	
NO.	

DATE	
BY	
ORIGINAL SURVEY	
SURVEYED	
PLOTTED	
TEMPLATE	
NOTE BOOK	
AREAS CHECKED	
NO.	

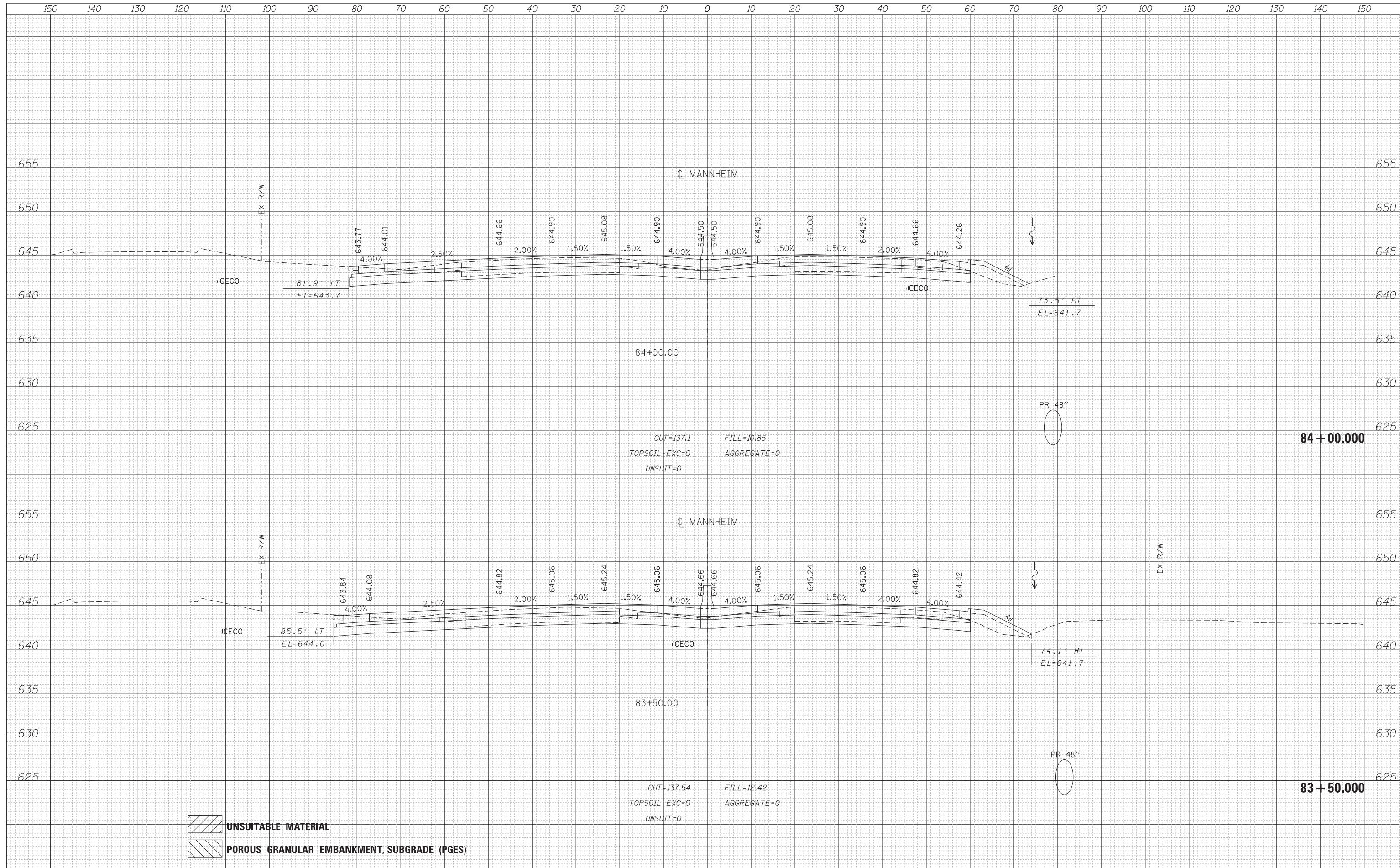




UNSUITABLE MATERIAL

POROUS GRANULAR EMBANKMENT, SUBGRADE (PGES)

DATE	
BY	
FINAL SURVEY	
SURVEYED	
PLOTTED	
TEMPLATE	
NOTE BOOK	
AREAS CHECKED	
NO.	

DATE	
BY	
ORIGINAL SURVEY	
SURVEYED	
PLOTTED	
TEMPLATE	
NOTE BOOK	
AREAS CHECKED	
NO.	



 UNSUITABLE MATERIAL
 POROUS GRANULAR EMBANKMENT, SUBGRADE (PGES)

STATE OF ILLINOIS
DEPARTMENT OF TRANSPORTATION

MANNHEIM ROAD

USER NAME = lsupencheck	DESIGNED - LLS	REVISED -
	DRAWN - MMK/LLS	REVISED -
PLOT SCALE = 10:1	CHECKED - LLS	REVISED -
PLOT DATE = 22-OCT-2012	DATE - 10/19/2012	REVISED -

SCALE:	SHEET NO.	OF	SHEETS	STA. 83+50.00	TO STA. 84+00.00
--------	-----------	----	--------	---------------	------------------

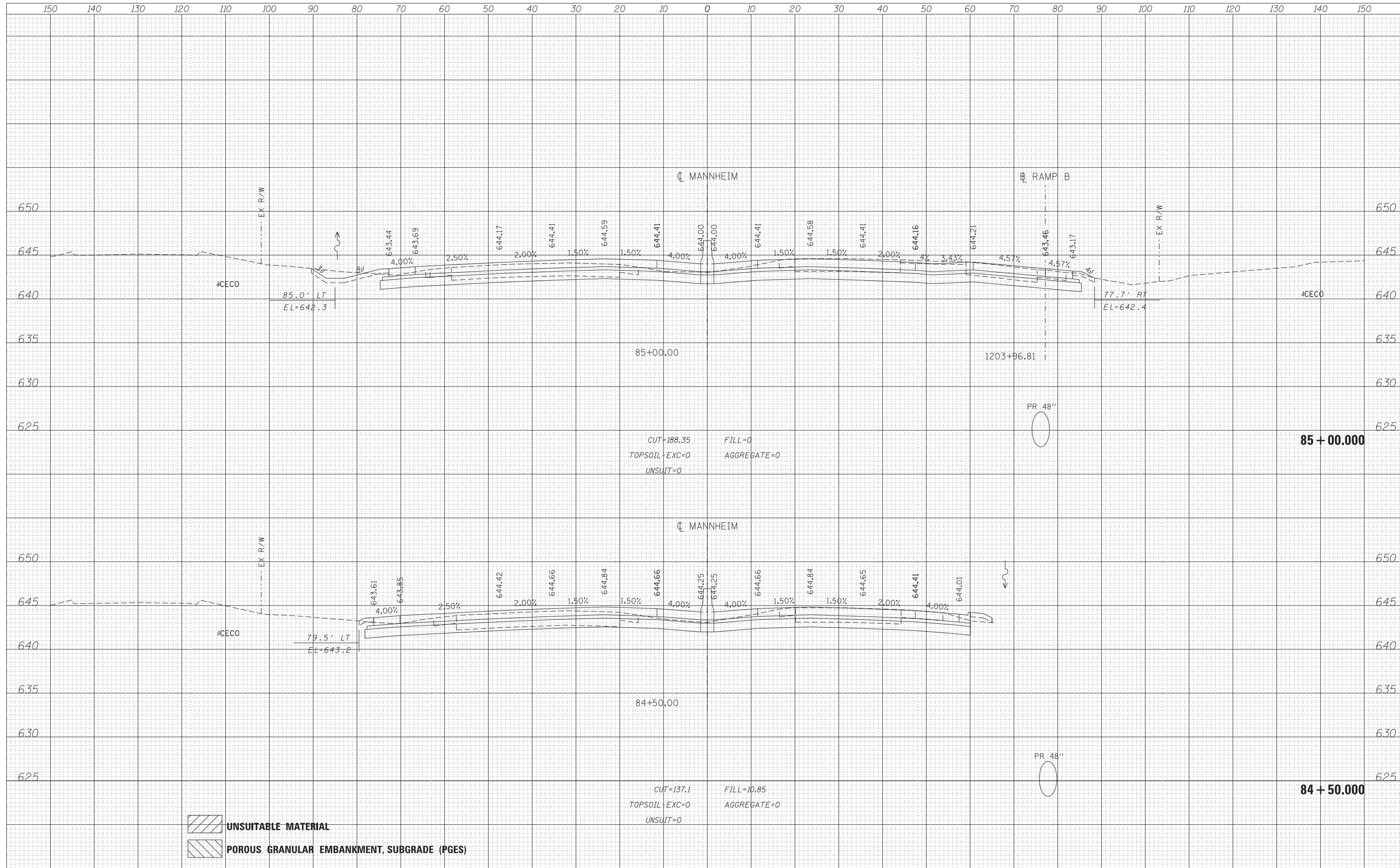
F.A.P. RTE.	SECTION	COUNTY	TOTAL SHEETS	SHEET NO.
330	0105 WRS&HB	COOK	605	544
CONTRACT NO. 60G37				
ILLINOIS FED. AID PROJECT				





FILE NAME = \\chw00\Projects\30120\B\GEOPAK_Mannheim\DI60G37-sht-XS-Mannheim.dgn

DATE	
BY	
FINAL SURVEY	
SURVEYED	
PLOTTED	
TEMPLATE	
AREAS	
CHECKED	
NO.	

DATE	
BY	
ORIGINAL SURVEY	
SURVEYED	
PLOTTED	
TEMPLATE	
AREAS	
CHECKED	
NO.	



 UNSUITABLE MATERIAL
 POROUS GRANULAR EMBANKMENT, SUBGRADE (PGES)

STATE OF ILLINOIS
DEPARTMENT OF TRANSPORTATION

MANNHEIM ROAD

USER NAME = lsupencheck	DESIGNED - LLS	REVISED -
	DRAWN - MMK/LLS	REVISED -
PLOT SCALE = 10:1	CHECKED - LLS	REVISED -
PLOT DATE = 22-OCT-2012	DATE - 10/19/2012	REVISED -

SCALE:	SHEET NO.	OF	SHEETS	STA. 84+50.000	TO STA. 85+00.000
--------	-----------	----	--------	----------------	-------------------

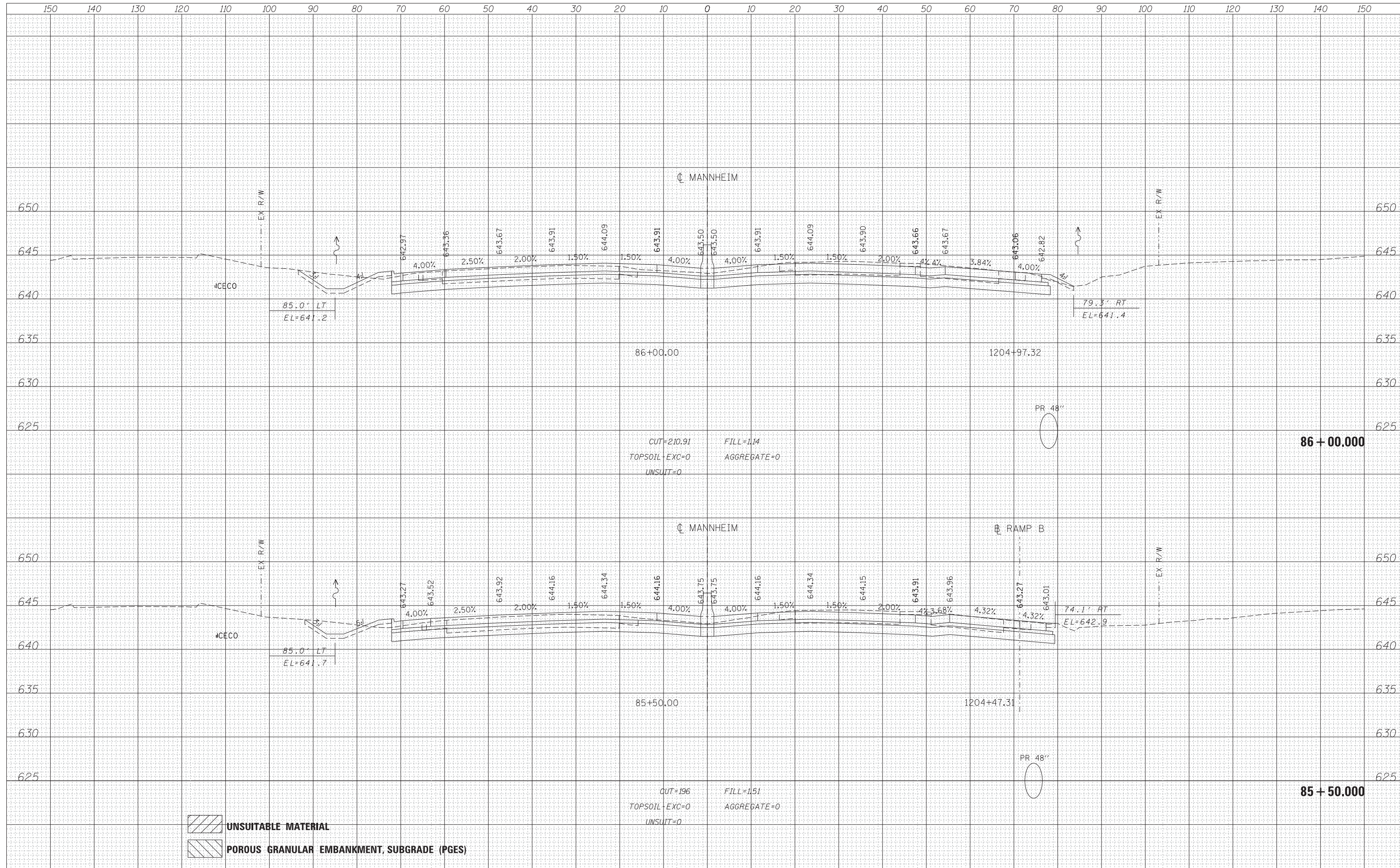
F.A.P. RTE.	SECTION	COUNTY	TOTAL SHEETS	SHEET NO.
330	0105 WRS&HB	COOK	605	545
CONTRACT NO. 60G37				
ILLINOIS FED. AID PROJECT				





FILE NAME = \\chw00\Projects\30120\B\GEOPAK_Mannheim\DI60G37-sht-XS-Mannheim.dgn

DATE	
BY	
FINAL SURVEY	
SURVEYED	
PLOTTED	
TEMPLATE	
NOTE BOOK	
AREAS CHECKED	
NO.	

DATE	
BY	
ORIGINAL SURVEY	
SURVEYED	
PLOTTED	
TEMPLATE	
NOTE BOOK	
AREAS CHECKED	
NO.	



 UNSUITABLE MATERIAL
 POROUS GRANULAR EMBANKMENT, SUBGRADE (PGES)

STATE OF ILLINOIS
DEPARTMENT OF TRANSPORTATION

MANNHEIM ROAD

USER NAME = Isupencheck	DESIGNED - LLS	REVISED -
	DRAWN - MMK/LLS	REVISED -
PLOT SCALE = 10:1	CHECKED - LLS	REVISED -
PLOT DATE = 22-OCT-2012	DATE - 10/19/2012	REVISED -

SCALE:	SHEET NO. OF SHEETS	STA. 85+50.00 TO STA. 86+00.00
--------	---------------------	--------------------------------

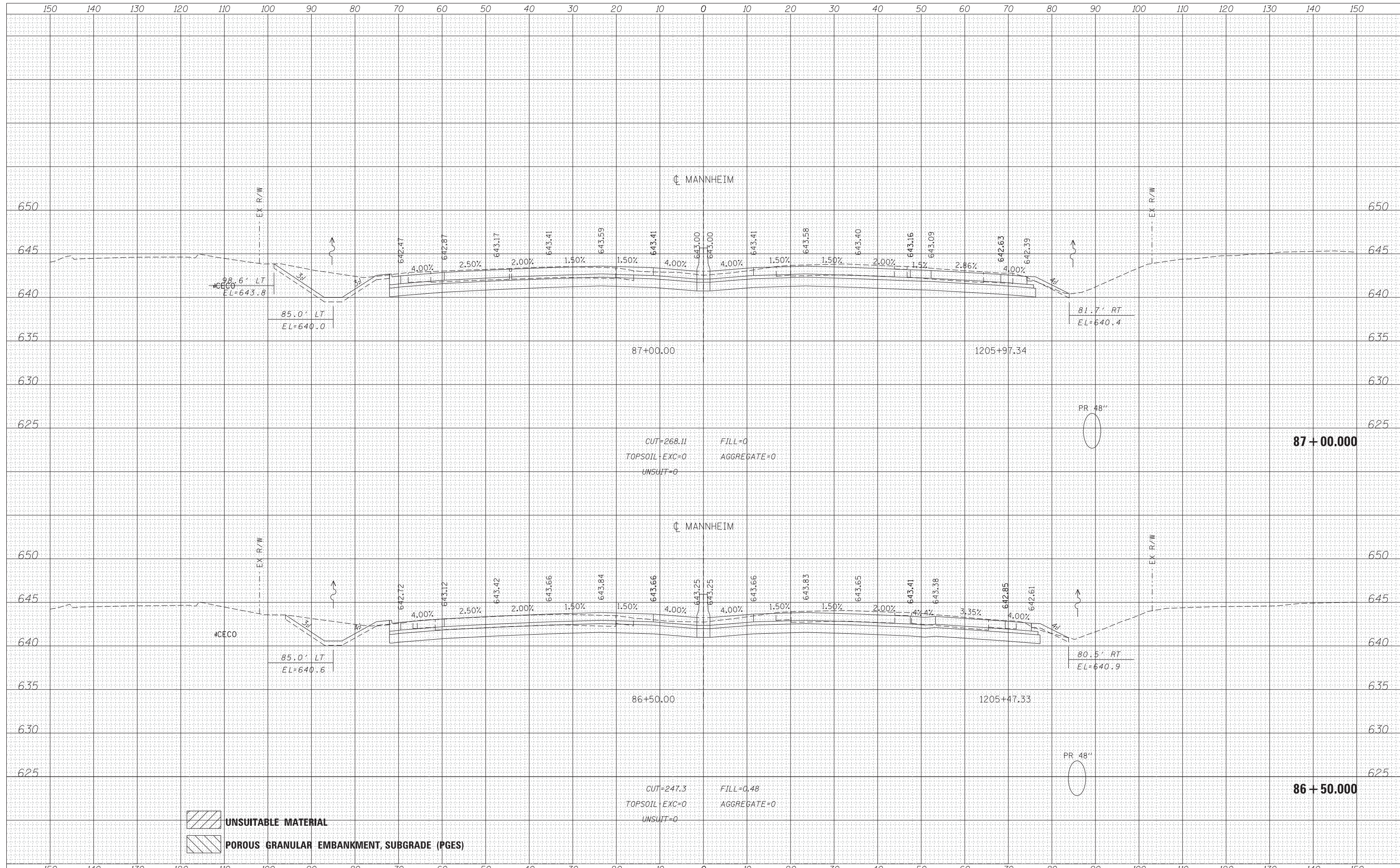
F.A.P. RTE. 330	SECTION 0105 WRS&HB	COUNTY COOK	TOTAL SHEETS 605	SHEET NO. 546
CONTRACT NO. 60G37				
ILLINOIS FED. AID PROJECT				



FILE NAME = \\chw00\Projects\30120\B\GEOPAK_Mannheim\DI60G37-sht-XS-Mannheim.dgn

DATE	
BY	
FINAL SURVEY	
SURVEYED	
PLOTTED	
TEMPLATE	
NOTE BOOK	
AREAS CHECKED	
NO.	

DATE	
BY	
ORIGINAL SURVEY	
SURVEYED	
PLOTTED	
TEMPLATE	
NOTE BOOK	
AREAS CHECKED	
NO.	



USER NAME = lsupencheck	DESIGNED - LLS	REVISED -
	DRAWN - MMK/LLS	REVISED -
PLOT SCALE = 10:1	CHECKED - LLS	REVISED -
PLOT DATE = 22-OCT-2012	DATE - 10/19/2012	REVISED -

**STATE OF ILLINOIS
DEPARTMENT OF TRANSPORTATION**


MANNHEIM ROAD	
SCALE:	SHEET NO. OF SHEETS STA. 86+50.000 TO STA. 87+00.000



F.A.P. RTE.	SECTION	COUNTY	TOTAL SHEETS	SHEET NO.
330	0105 WRS&HB	COOK	605	547
CONTRACT NO. 60G37				
ILLINOIS FED. AID PROJECT				


FILE NAME = \\chw00\Projects\30120\B\GEOPAK_Mannheim\DI60G37-sht-XS-Mannheim.dgn

DATE	
BY	
FINAL SURVEY	SURVEYED
NOTE BOOK	PLOTTED
NO.	TEMPLATE
	AREAS CHECKED
	AREAS CHECKED

DATE	
BY	
ORIGINAL SURVEY	SURVEYED
NOTE BOOK	PLOTTED
NO.	TEMPLATE
	AREAS CHECKED
	AREAS CHECKED




 UNSUITABLE MATERIAL
 POROUS GRANULAR EMBANKMENT, SUBGRADE (PGES)



	USER NAME = lsupencheck	DESIGNED - LLS	REVISED -	STATE OF ILLINOIS DEPARTMENT OF TRANSPORTATION	MANNHEIM ROAD	F.A.P. RTE. 330	SECTION 0105 WRS&HB	COUNTY COOK	TOTAL SHEETS 605	SHEET NO. 548	
	PLOT SCALE = 10:1	DRAWN - MMK/LLS	REVISED -			SCALE:	SHEET NO. OF SHEETS	STA. 87+50.00 TO STA. 88+00.00	CONTRACT NO. 60G37		ILLINOIS FED. AID PROJECT
	PLOT DATE = 22-OCT-2012	CHECKED - LLS	REVISED -								
	DATE = 10/19/2012	DATE = 10/19/2012	REVISED -								


FILE NAME = \\chw00\Projects\30120\B\GEOPAK_Mannheim\0160G37-sht-XS-Mannheim.dgn

DATE	
BY	
FINAL SURVEY	
SURVEYED	
PLOTTED	
TEMPLATE	
NOTE BOOK	
AREAS CHECKED	
NO.	

DATE	
BY	
ORIGINAL SURVEY	
SURVEYED	
PLOTTED	
TEMPLATE	
NOTE BOOK	
AREAS CHECKED	
NO.	






 UNSUITABLE MATERIAL
 POROUS GRANULAR EMBANKMENT, SUBGRADE (PGES)

	USER NAME = lsupencheck	DESIGNED - LLS	REVISED -	STATE OF ILLINOIS DEPARTMENT OF TRANSPORTATION	MANNHEIM ROAD	F.A.P. RTE. = 330	SECTION = 0105 WRS&HB	COUNTY = COOK	TOTAL SHEETS = 605	SHEET NO. = 549		
	PLOT SCALE = 10:1	CHECKED - LLS	REVISED -			SCALE:	SHEET NO. OF SHEETS	STA. 89+00.000 TO STA. 89+50.000	CONTRACT NO. 60G37			
	PLOT DATE = 22-OCT-2012	DATE = 10/19/2012	REVISED -			ILLINOIS FED. AID PROJECT						
	FILE NAME = \\chw00\Projects\30120\B\GEOPAK_Mannheim\DI60G37-sht-XS-Mannheim.dgn											

DATE	
BY	
FINAL SURVEY	
SURVEYED	
PLOTTED	
TEMPLATE	
AREAS	
CHECKED	
NO.	

DATE	
BY	
ORIGINAL SURVEY	
SURVEYED	
PLOTTED	
TEMPLATE	
AREAS	
CHECKED	
NO.	



 UNSUITABLE MATERIAL
 POROUS GRANULAR EMBANKMENT, SUBGRADE (PGES)

STATE OF ILLINOIS
DEPARTMENT OF TRANSPORTATION

MANNHEIM ROAD

USER NAME = Isupencheck	DESIGNED - LLS	REVISED -
	DRAWN - MMK/LLS	REVISED -
PLOT SCALE = 10:1	CHECKED - LLS	REVISED -
PLOT DATE = 22-OCT-2012	DATE - 10/19/2012	REVISED -

SCALE:	SHEET NO.	OF	SHEETS	STA. 90+00.000	TO STA. 90+50.000
--------	-----------	----	--------	----------------	-------------------

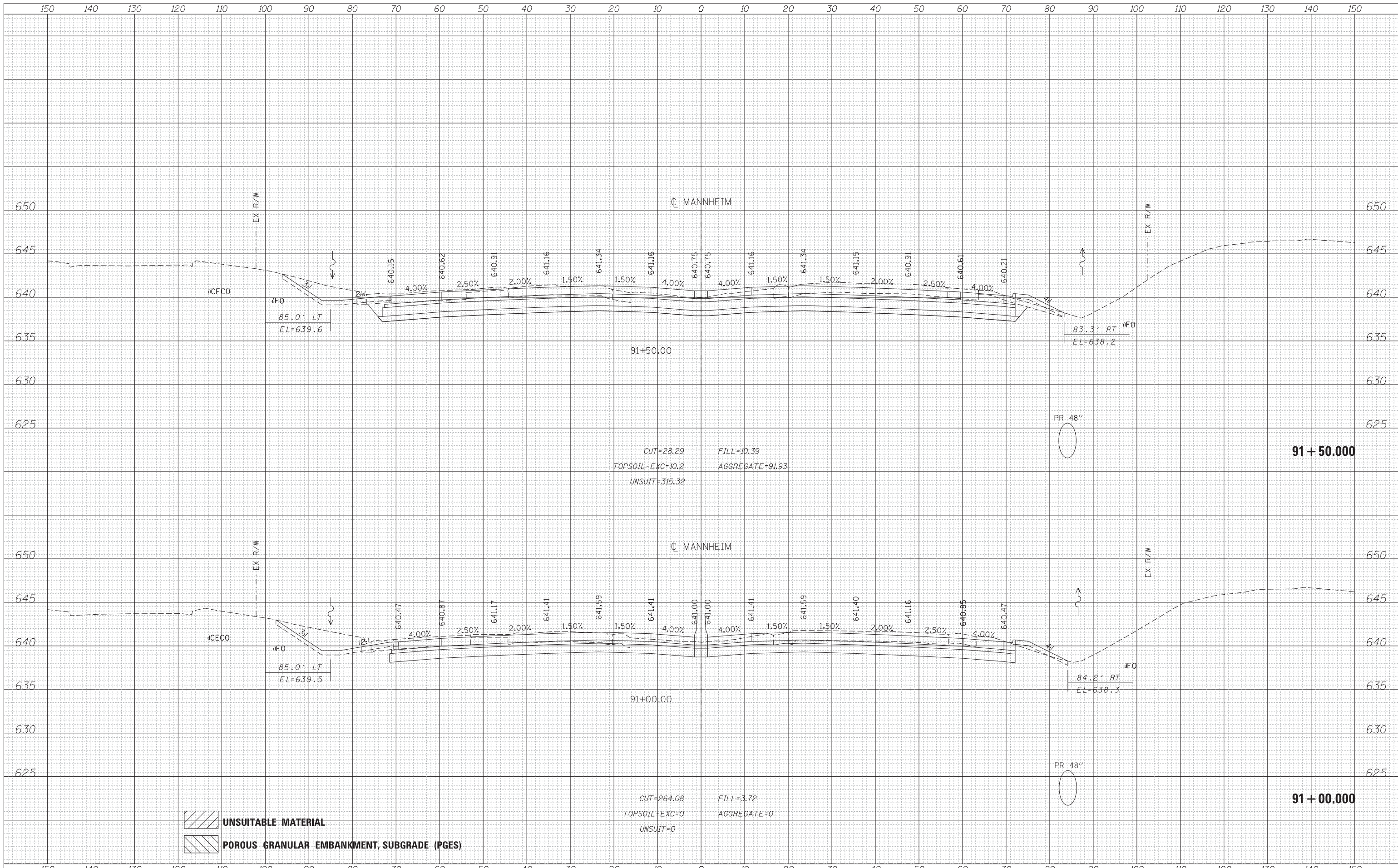
F.A.P. RTE.	SECTION	COUNTY	TOTAL SHEETS	SHEET NO.
330	0105 WRS&HB	COOK	605	550
CONTRACT NO. 60G37				
ILLINOIS FED. AID PROJECT				



FILE NAME = \\chw00\Projects\30120\B\GEOPAK_Mannheim\0160G37-sht-XS-Mannheim.dgn

BY	DATE
SURVEYED	
PLOTTED	
TEMPLATE	
AREAS	
CHECKED	
FINISH	
NO.	

BY	DATE
SURVEYED	
PLOTTED	
TEMPLATE	
AREAS	
CHECKED	
ORIGINAL	
NO.	



UNSUITABLE MATERIAL
 POROUS GRANULAR EMBANKMENT, SUBGRADE (PGES)

STATE OF ILLINOIS
DEPARTMENT OF TRANSPORTATION

MANNHEIM ROAD



USER NAME = lsupencheck	DESIGNED - LLS	REVISED -
	DRAWN - MMK/LLS	REVISED -
PLOT SCALE = 10:1	CHECKED - LLS	REVISED -
PLOT DATE = 22-OCT-2012	DATE - 10/19/2012	REVISED -

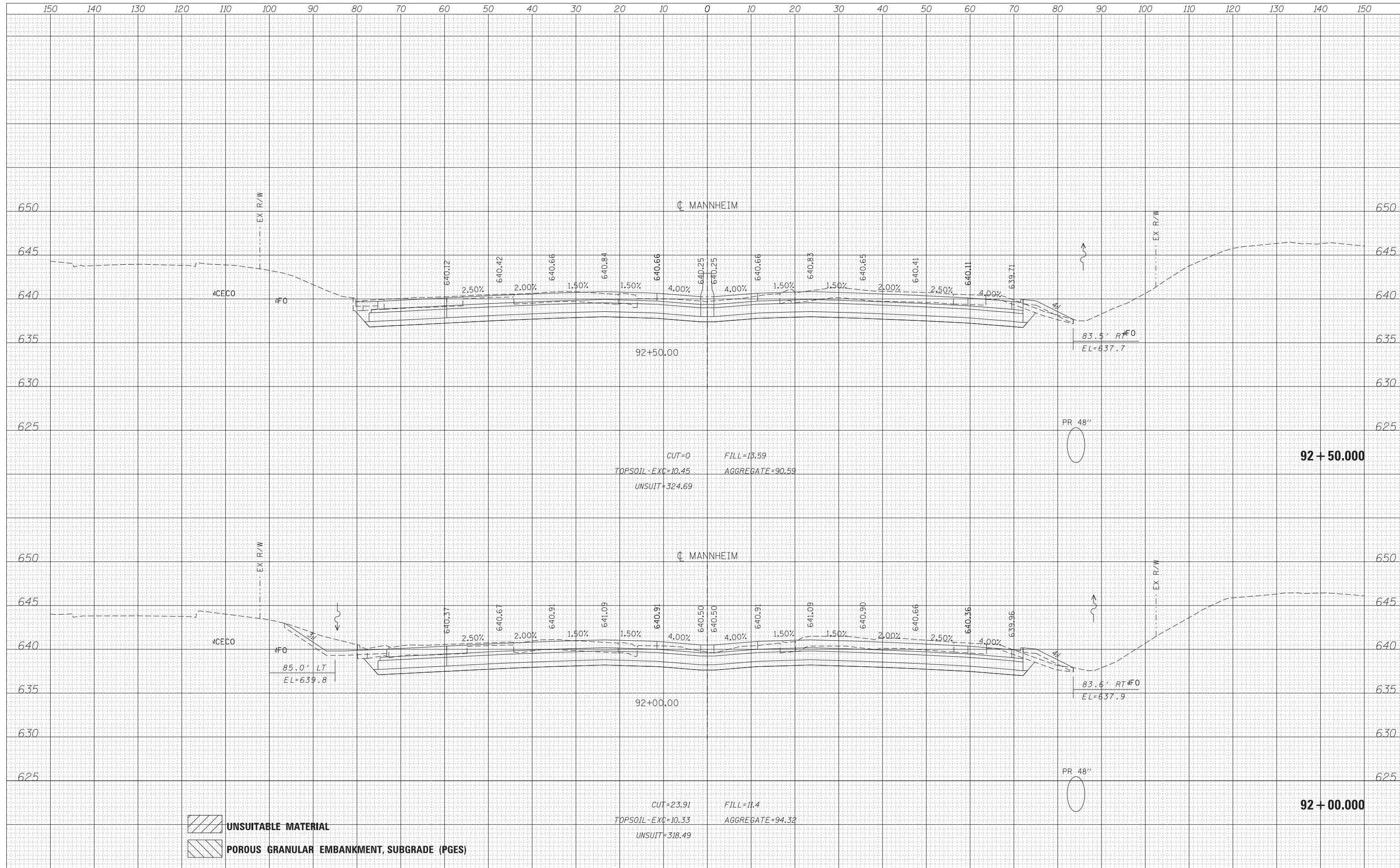
SCALE:	SHEET NO. OF SHEETS	STA. 91+00.00 TO STA. 91+50.00
--------	---------------------	--------------------------------



F.A.P. RTE.	SECTION	COUNTY	TOTAL SHEETS	SHEET NO.
330	0105 WRS&HB	COOK	605	551
CONTRACT NO. 60G37				
ILLINOIS FED. AID PROJECT				

FILE NAME = \\chw00\Projects\30120\B\GEOPAK_Mannheim\DI60G37-sht-XS-Mannheim.dgn

DATE	
BY	
FINAL SURVEY	
PLOTTED	
TEMPLATE	
NOTE BOOK	
AREAS CHECKED	
NO.	

DATE	
BY	
ORIGINAL SURVEY	
PLOTTED	
TEMPLATE	
NOTE BOOK	
AREAS CHECKED	
NO.	



 UNSUITABLE MATERIAL
 POROUS GRANULAR EMBANKMENT, SUBGRADE (PGES)

STATE OF ILLINOIS
DEPARTMENT OF TRANSPORTATION

MANNHEIM ROAD

USER NAME = lsupencheck	DESIGNED - LLS	REVISED -
	DRAWN - MMK/LLS	REVISED -
PLOT SCALE = 10:1	CHECKED - LLS	REVISED -
PLOT DATE = 22-OCT-2012	DATE - 10/19/2012	REVISED -


SCALE:	SHEET NO.	OF	SHEETS	STA. 92+00.000	TO	STA. 92+50.000
--------	-----------	----	--------	----------------	----	----------------



F.A.P. RTE.	SECTION	COUNTY	TOTAL SHEETS	SHEET NO.
330	0105 WRS&HB	COOK	605	552
CONTRACT NO. 60G37				
ILLINOIS FED. AID PROJECT				




DATE	
BY	
FINAL SURVEY PLOTTED	
NOTE BOOK AREAS CHECKED	
NO.	

DATE	
BY	
ORIGINAL SURVEY PLOTTED	
NOTE BOOK AREAS CHECKED	
NO.	

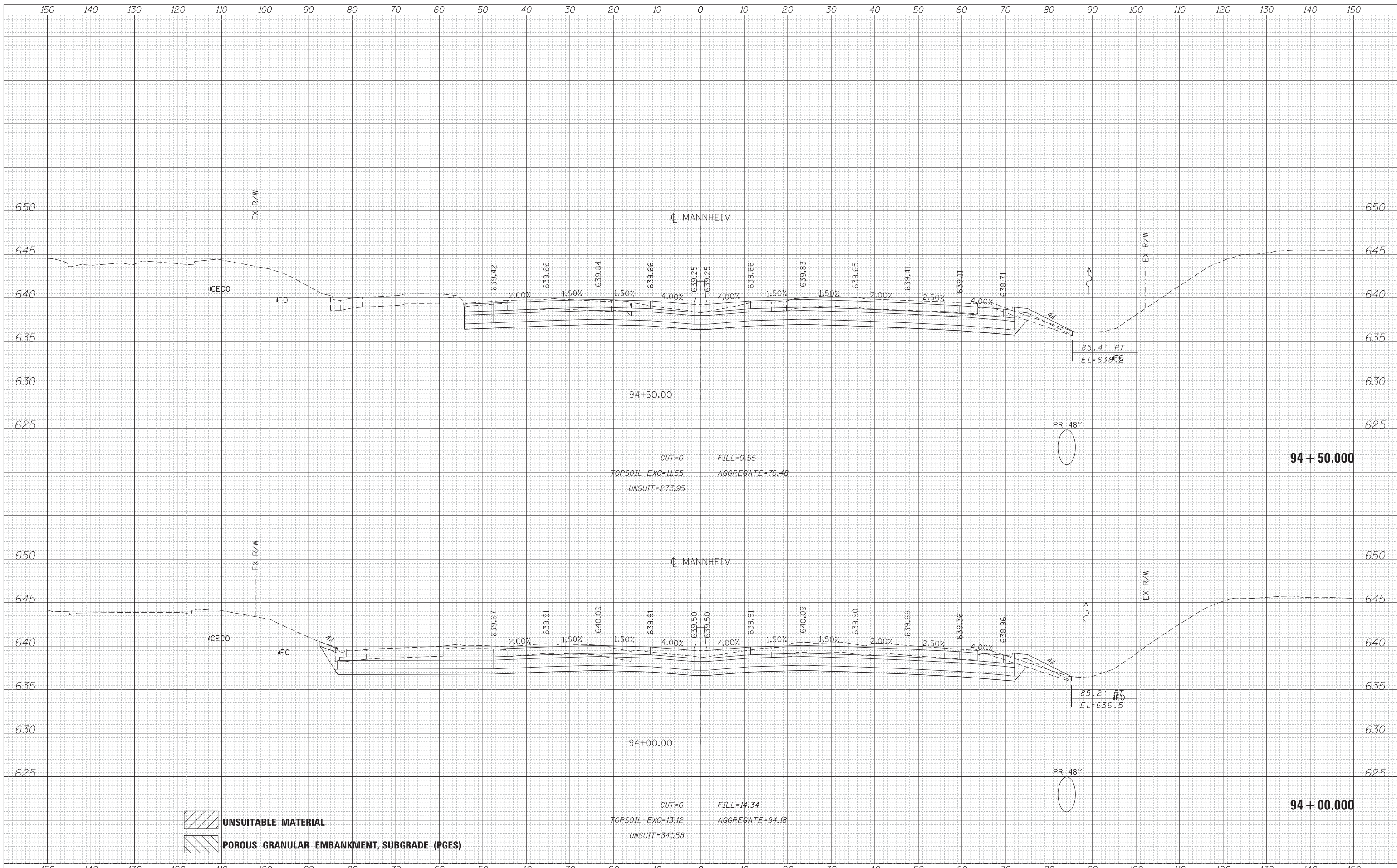


 **UNSUITABLE MATERIAL**
 **POROUS GRANULAR EMBANKMENT, SUBGRADE (PGES)**

	USER NAME = lsupencheck	DESIGNED - LLS	REVISED -	STATE OF ILLINOIS DEPARTMENT OF TRANSPORTATION	MANNHEIM ROAD	F.A.P. RTE. 330	SECTION 0105 WRS&HB	COUNTY COOK	TOTAL SHEETS 605	SHEET NO. 553		
	PLOT SCALE = 10:1	CHECKED - LLS	REVISED -			SCALE:	SHEET NO.	OF SHEETS	STA. 93+00.000	TO STA. 93+50.000	ILLINOIS FED. AID PROJECT	
	PLOT DATE = 22-OCT-2012	DATE - 10/19/2012	REVISED -									CONTRACT NO. 60G37
	FILE NAME = \\chw00\Projects\30120\B\GEOPAK_Mannheim\DI60G37-sht-XS-Mannheim.dgn											

DATE
BY
FINISHED
SURVEY
PLOTTED
TEMPLATE
NOTE BOOK
AREAS CHECKED
NO.

DATE
BY
ORIGINAL
SURVEY
PLOTTED
TEMPLATE
NOTE BOOK
AREAS CHECKED
NO.



- UNSUITABLE MATERIAL
- POROUS GRANULAR EMBANKMENT, SUBGRADE (PGES)

USER NAME = lsupencheck	DESIGNED - LLS	REVISED -
PLOT SCALE = 10:1	DRAWN - MMK/LLS	REVISED -
PLOT DATE = 22-OCT-2012	CHECKED - LLS	REVISED -
	DATE - 10/19/2012	REVISED -

STATE OF ILLINOIS
DEPARTMENT OF TRANSPORTATION

MANNHEIM ROAD

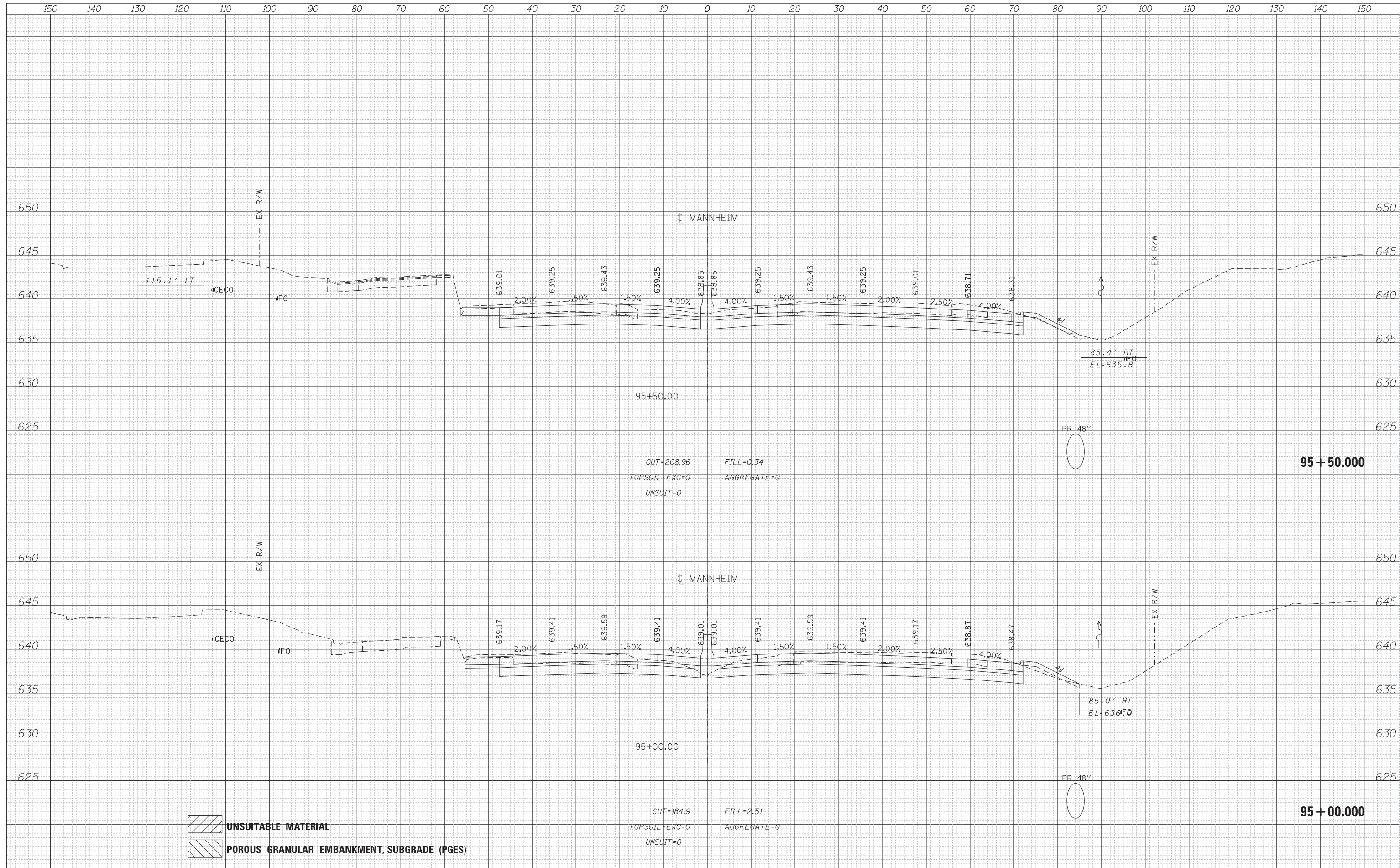
SCALE:	SHEET NO.	OF SHEETS	STA. 94+00.000 TO STA. 94+50.000
--------	-----------	-----------	----------------------------------



F.A.P. RTE.	SECTION	COUNTY	TOTAL SHEETS	SHEET NO.
330	0105 WRS&HB	COOK	605	554
			CONTRACT NO. 60G37	

FILE NAME = \\chw00\Projects\30120\BI\GEOPAK_Mannheim\0160G37-sht-XS-Mannheim.dgn

DATE	
BY	
FINISHED SURVEY	
PLOTTED	
TEMPLATE	
NOTE BOOK	
AREAS CHECKED	
NO.	

DATE	
BY	
ORIGINAL SURVEY	
PLOTTED	
TEMPLATE	
NOTE BOOK	
AREAS CHECKED	
NO.	



 UNSUITABLE MATERIAL
 POROUS GRANULAR EMBANKMENT, SUBGRADE (PGES)

STATE OF ILLINOIS
DEPARTMENT OF TRANSPORTATION

MANNHEIM ROAD

USER NAME = lsupencheck	DESIGNED - LLS	REVISED -
	DRAWN - MMK/LLS	REVISED -
PLOT SCALE = 10:1	CHECKED - LLS	REVISED -
PLOT DATE = 22-OCT-2012	DATE - 10/19/2012	REVISED -

SCALE:	SHEET NO.	OF	SHEETS	STA. 95+00.000	TO STA. 95+50.000
--------	-----------	----	--------	----------------	-------------------

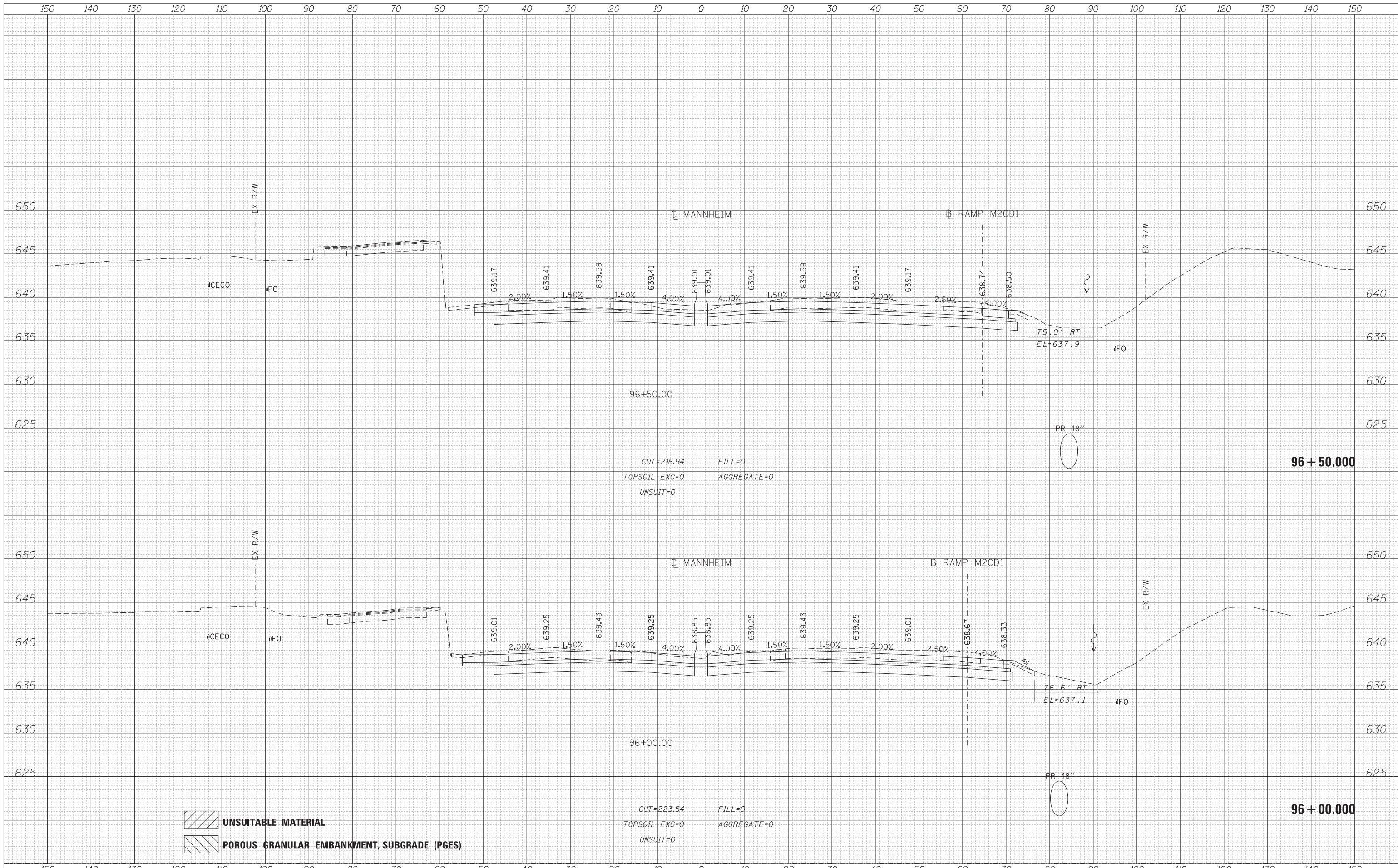
F.A.P. RTE.	SECTION	COUNTY	TOTAL SHEETS	SHEET NO.
330	0105 WRS&HB	COOK	605	555
CONTRACT NO. 60G37				
ILLINOIS FED. AID PROJECT				





FILE NAME = \\chw00\Projects\30120\B\GEOPAK_Mannheim\DI60G37-sht-XS-Mannheim.dgn

BY	DATE

BY	DATE



 UNSUITABLE MATERIAL
 POROUS GRANULAR EMBANKMENT, SUBGRADE (PGES)

STATE OF ILLINOIS
DEPARTMENT OF TRANSPORTATION

MANNHEIM ROAD

USER NAME = lsupencheck	DESIGNED - LLS	REVISED -
	DRAWN - MMK/LLS	REVISED -
PLOT SCALE = 10:1	CHECKED - LLS	REVISED -
PLOT DATE = 22-OCT-2012	DATE - 10/19/2012	REVISED -

SCALE:	SHEET NO. OF SHEETS	STA. 96+00.000 TO STA. 96+50.000
--------	---------------------	----------------------------------


F.A.P. RTE. 330	SECTION 0105 WRS&HB	COUNTY COOK	TOTAL SHEETS 605	SHEET NO. 556
CONTRACT NO. 60G37				
ILLINOIS FED. AID PROJECT				





FILE NAME = \\chw00\Projects\30120\BI\GEOPAK_Mannheim\DI60G37-sht-XS-Mannheim.dgn

DATE	
BY	
FINAL SURVEY	
SURVEYED	
PLOTTED	
TEMPLATE	
NOTE BOOK	
AREAS CHECKED	
NO.	

DATE	
BY	
ORIGINAL SURVEY	
SURVEYED	
PLOTTED	
TEMPLATE	
NOTE BOOK	
AREAS CHECKED	
NO.	



 UNSUITABLE MATERIAL
 POROUS GRANULAR EMBANKMENT, SUBGRADE (PGES)

STATE OF ILLINOIS
DEPARTMENT OF TRANSPORTATION

MANNHEIM ROAD

USER NAME = lsupencheck	DESIGNED - LLS	REVISED -
	DRAWN - MMK/LLS	REVISED -
PLOT SCALE = 10:1	CHECKED - LLS	REVISED -
PLOT DATE = 22-OCT-2012	DATE - 10/19/2012	REVISED -

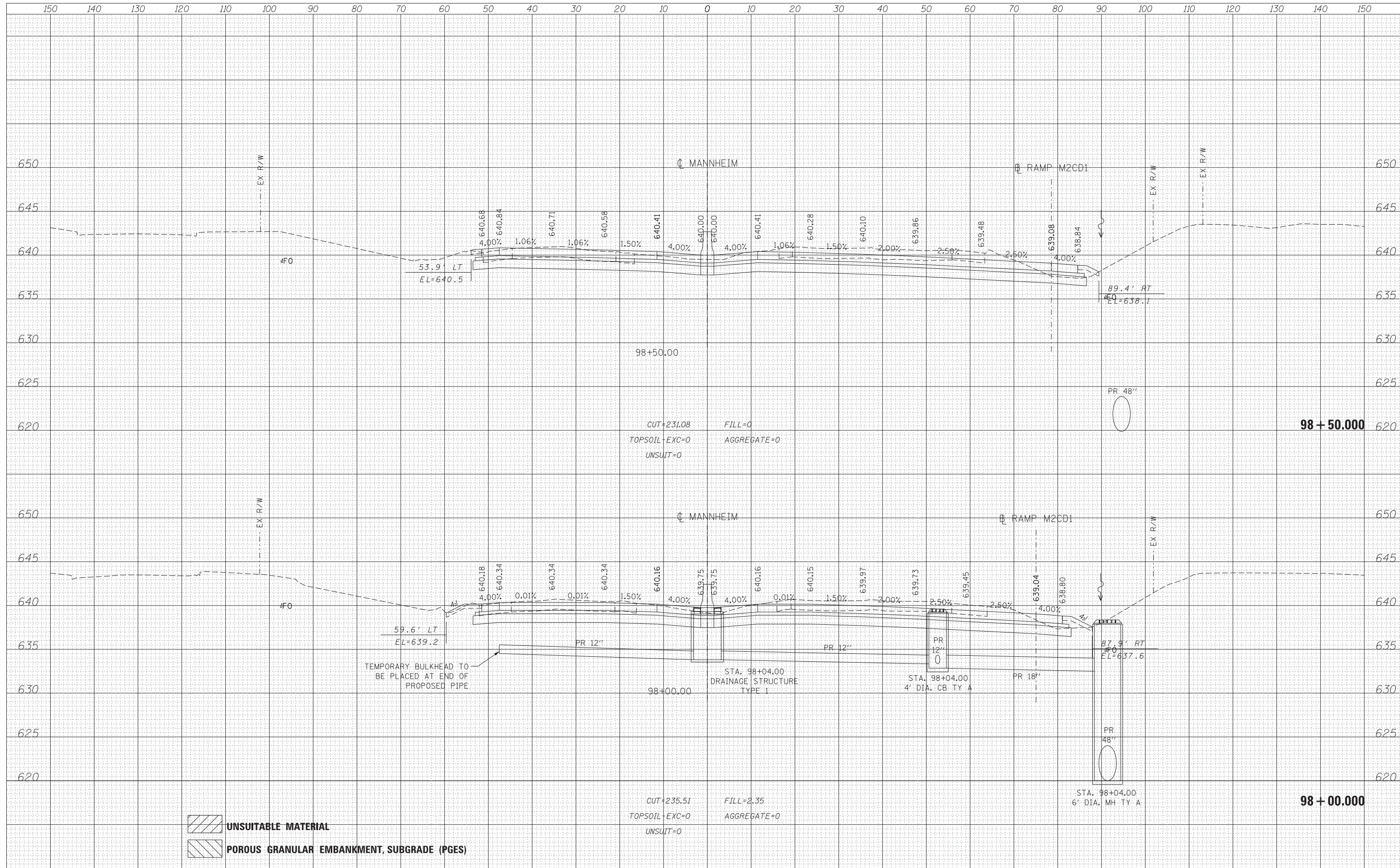
SCALE:	SHEET NO.	OF	SHEETS	STA. 97+00.000	TO STA. 97+50.000
--------	-----------	----	--------	----------------	-------------------



F.A.P. RTE.	SECTION	COUNTY	TOTAL SHEETS	SHEET NO.
330	0105 WRS&HB	COOK	605	557
CONTRACT NO. 60G37				
ILLINOIS FED. AID PROJECT				



DATE	
BY	
SURVEYED	
PLOTTED	
TEMPLATE	
AREAS	
CHECKED	
NO.	

DATE	
BY	
SURVEYED	
PLOTTED	
TEMPLATE	
AREAS	
CHECKED	
NO.	



 UNSUITABLE MATERIAL
 POROUS GRANULAR EMBANKMENT, SUBGRADE (PGES)

STATE OF ILLINOIS
DEPARTMENT OF TRANSPORTATION

MANNHEIM ROAD

USER NAME = lsupencheck	DESIGNED - LLS	REVISED -
	DRAWN - MMK/LLS	REVISED -
PLOT SCALE = 10:1	CHECKED - LLS	REVISED -
PLOT DATE = 22-OCT-2012	DATE - 10/19/2012	REVISED -

SCALE:	SHEET NO.	OF	SHEETS	STA. 98+00.000	TO	STA. 98+50.000
--------	-----------	----	--------	----------------	----	----------------

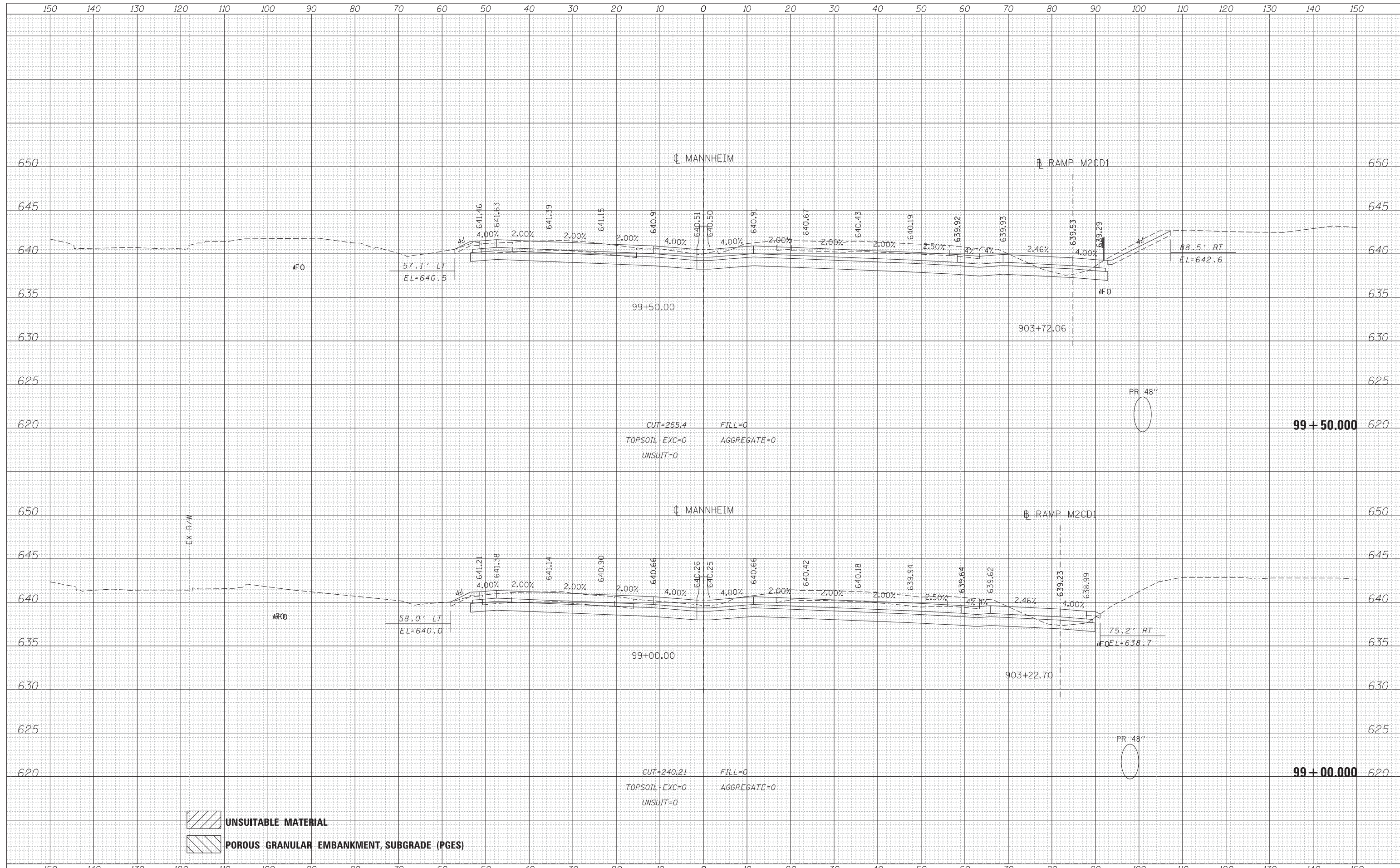
F.A.P. RTE.	SECTION	COUNTY	TOTAL SHEETS	SHEET NO.
330	0105 WRS&HB	COOK	605	558
CONTRACT NO. 60G37				
ILLINOIS FED. AID PROJECT				






FILE NAME = \\chw00\Projects\30120\B\GEOPAK_Mannheim\0160G37-sht-XS-Mannheim.dgn

DATE	
BY	
FINAL SURVEY	SURVEYED
NOTE BOOK	PLOTTED
NO.	TEMPLATE
	AREAS CHECKED
	AREAS CHECKED

DATE	
BY	
ORIGINAL SURVEY	SURVEYED
NOTE BOOK	PLOTTED
NO.	TEMPLATE
	AREAS CHECKED
	AREAS CHECKED

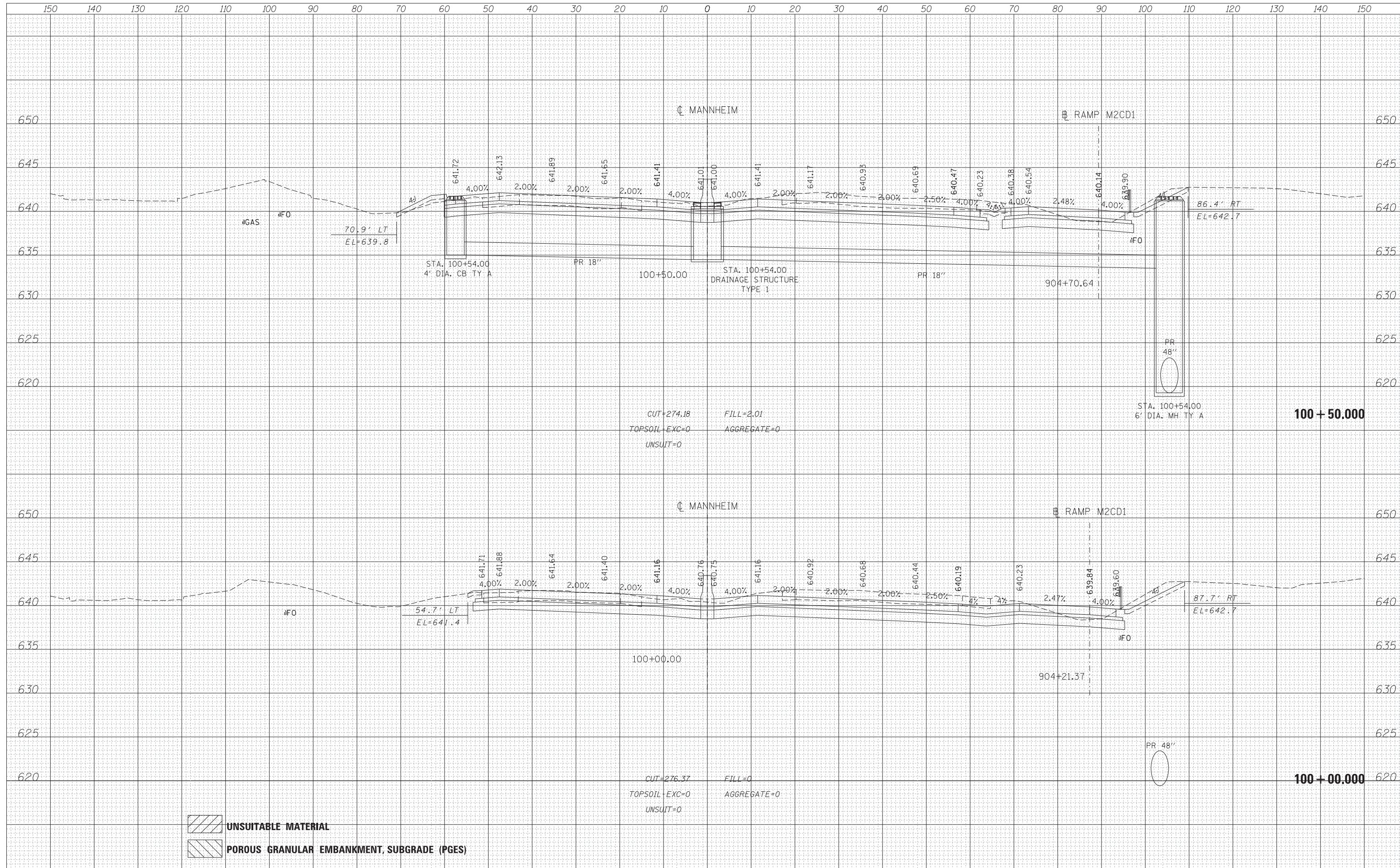




 UNSUITABLE MATERIAL
 POROUS GRANULAR EMBANKMENT, SUBGRADE (PGES)


	USER NAME = lsupencheck	DESIGNED - LLS	REVISED -	STATE OF ILLINOIS DEPARTMENT OF TRANSPORTATION	MANNHEIM ROAD			F.A.P. RTE. 330	SECTION 0105 WRS&HB	COUNTY COOK	TOTAL SHEETS 605	SHEET NO. 559	
	PLOT SCALE = 10:1	CHECKED - LLS	REVISED -		SCALE:	SHEET NO.	OF SHEETS	STA. 99+00.000	TO STA. 99+50.000	CONTRACT NO. 60G37			
	PLOT DATE = 22-OCT-2012	DATE - 10/19/2012	REVISED -		ILLINOIS FED. AID PROJECT								
	FILE NAME = \\chw00\Projects\30120\B\GEOPAK_Mannheim\0160G37-sht-XS-Mannheim.dgn												

DATE	
BY	
FINISHED SURVEY	
PLOTTED	
TEMPLATE	
AREAS	
CHECKED	
NO.	

DATE	
BY	
ORIGINAL SURVEY	
PLOTTED	
TEMPLATE	
AREAS	
CHECKED	
NO.	

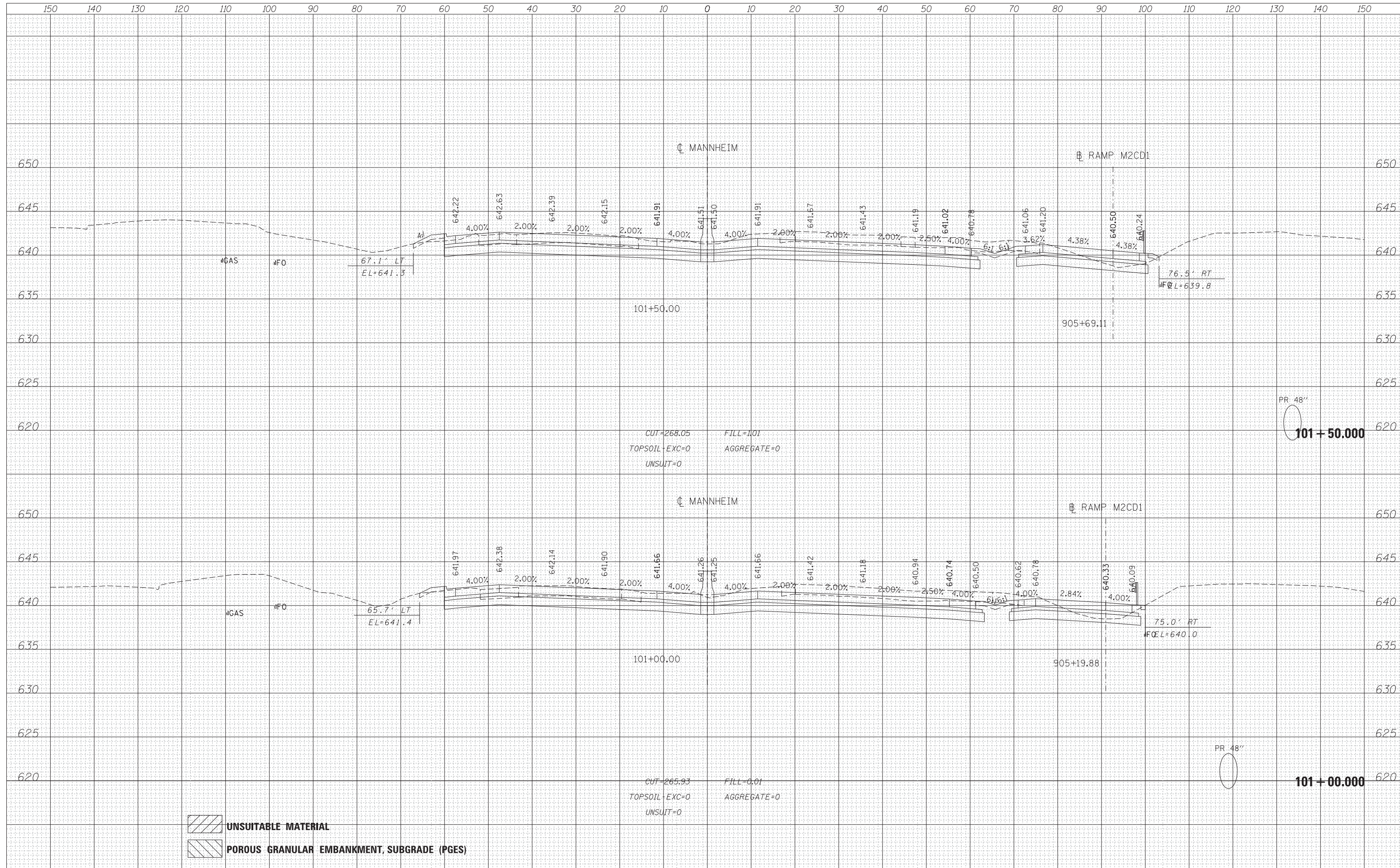


 UNSUITABLE MATERIAL
 POROUS GRANULAR EMBANKMENT, SUBGRADE (PGES)

	USER NAME = lspencheck	DESIGNED - LLS	REVISED -	STATE OF ILLINOIS DEPARTMENT OF TRANSPORTATION	MANNHEIM ROAD			F.A.P. RTE. 330	SECTION 0105 WRS&HB	COUNTY COOK	TOTAL SHEETS 605	SHEET NO. 560	
	PLOT SCALE = 10:1	CHECKED - LLS	REVISED -		SCALE:	SHEET NO.	OF SHEETS	STA. 100+00.000 TO STA. 100+50.000	CONTRACT NO. 60G37				
	PLOT DATE = 22-OCT-2012	DATE - 10/19/2012	REVISED -			ILLINOIS FED. AID PROJECT							
	FILE NAME = \\chw00\Projects\30120\B\GEOPAK_Mannheim\0160G37-sht-XS-Mannheim.dgn												

DATE	
BY	
FINAL SURVEY	SURVEYED
NOTE BOOK	PLOTTED
NO.	TEMPLATE
	AREAS CHECKED


DATE	
BY	
ORIGINAL SURVEY	SURVEYED
NOTE BOOK	PLOTTED
NO.	TEMPLATE
	AREAS CHECKED






UNSUITABLE MATERIAL
 POROUS GRANULAR EMBANKMENT, SUBGRADE (PGES)

DATE	
BY	
FINAL SURVEY	SURVEYED
NOTE BOOK	PLOTTED
NO.	TEMPLATE
	AREAS CHECKED

DATE	
BY	
ORIGINAL SURVEY	SURVEYED
NOTE BOOK	PLOTTED
NO.	TEMPLATE
	AREAS CHECKED



 UNSUITABLE MATERIAL
 POROUS GRANULAR EMBANKMENT, SUBGRADE (PGES)

	USER NAME = lsupencheck	DESIGNED - LLS	REVISED -	STATE OF ILLINOIS DEPARTMENT OF TRANSPORTATION	MANNHEIM ROAD	F.A.P. -	SECTION	COUNTY	TOTAL SHEETS	SHEET NO.
	PLOT SCALE = 10:1	DRAWN - MMK/LLS	REVISED -			330	0105 WRS&HB	COOK	605	562
	PLOT DATE = 22-OCT-2012	CHECKED - LLS	REVISED -			CONTRACT NO. 60G37				
	DATE = 10/19/2012	REVISIED -	REVISED -			ILLINOIS FED. AID PROJECT				
FILE NAME = \\chw00\Projects\30120\B\GEOPAK_Mannheim\DI60G37-sht-XS-Mannheim.dgn				SCALE:	SHEET NO. OF SHEETS	STA. 102+00.000 TO STA. 102+50.000				

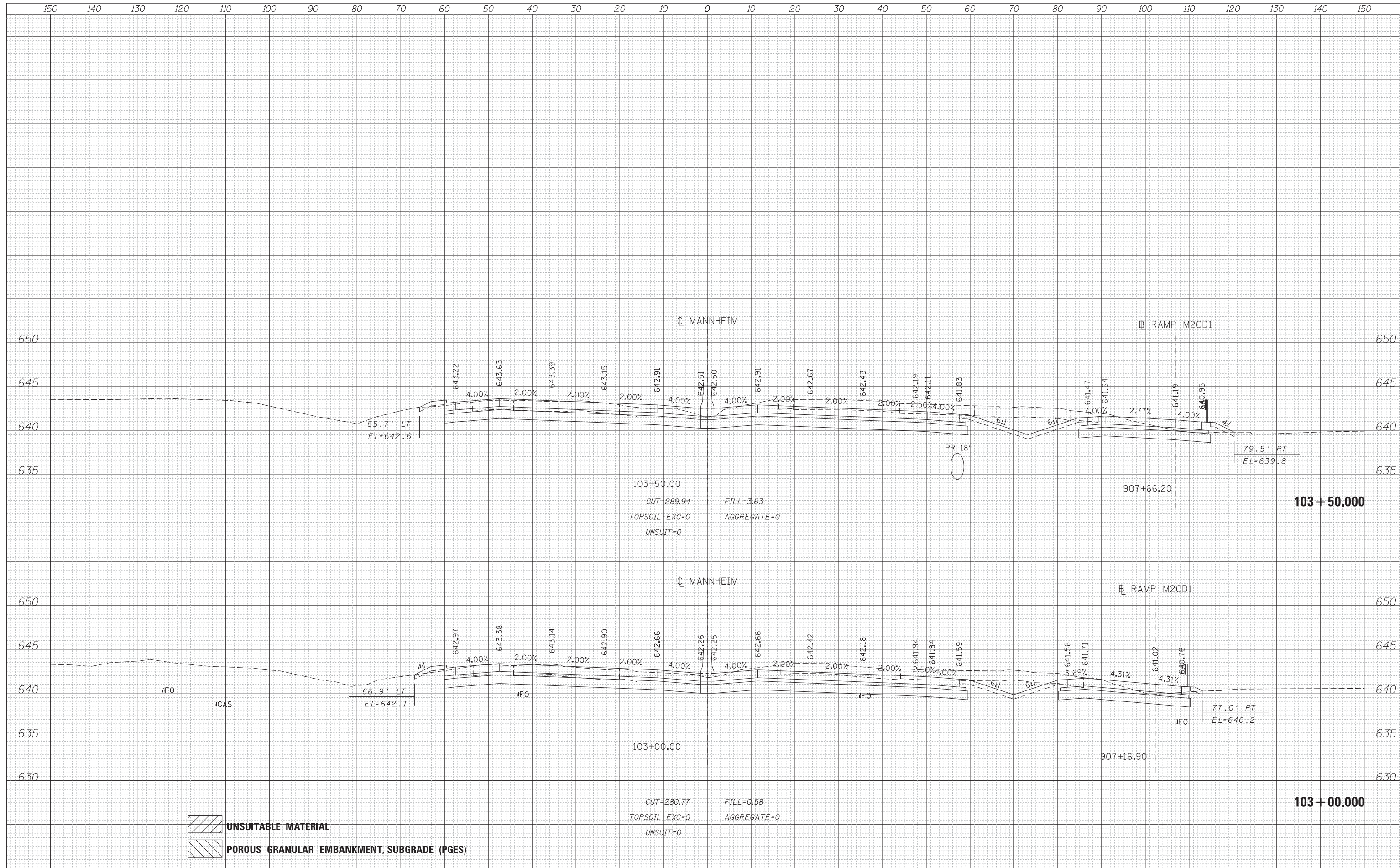
PR 48



102 + 00.000


102 + 50.000

DATE	
BY	
FINAL SURVEY	SURVEYED
NOTE BOOK	PLOTTED
NO.	TEMPLATE
	AREAS CHECKED

DATE	
BY	
ORIGINAL SURVEY	SURVEYED
NOTE BOOK	PLOTTED
NO.	TEMPLATE
	AREAS CHECKED




 UNSUITABLE MATERIAL
 POROUS GRANULAR EMBANKMENT, SUBGRADE (PGES)



	USER NAME = lsupencheck	DESIGNED - LLS	REVISED -	STATE OF ILLINOIS DEPARTMENT OF TRANSPORTATION	MANNHEIM ROAD			F.A.P. RTE. 330	SECTION 0105 WRS&HB	COUNTY COOK	TOTAL SHEETS 605	SHEET NO. 563	
	PLOT SCALE = 10:1	DRAWN - MMK/LLS	REVISED -		SCALE:	SHEET NO.	OF SHEETS	STA. 103+00.000 TO STA. 103+50.000	CONTRACT NO. 60G37				
	PLOT DATE = 22-OCT-2012	CHECKED - LLS	REVISED -		ILLINOIS FED. AID PROJECT								
	DATE - 10/19/2012	DATE - 10/19/2012	REVISED -										

FILE NAME = \\chw00\Projects\30120\B\GEOPAK_Mannheim\DI60G37-sht-XS-Mannheim.dgn

DATE	
BY	
FINISHED SURVEY	
PLOTTED TEMPLATE	
NOTE BOOK	
AREAS CHECKED	
NO.	


DATE	
BY	
ORIGINAL SURVEY	
PLOTTED TEMPLATE	
NOTE BOOK	
AREAS CHECKED	
NO.	



 UNSUITABLE MATERIAL
 POROUS GRANULAR EMBANKMENT, SUBGRADE (PGES)

DATE	
BY	
FINISHED SURVEY	
PLOTTED	
TEMPLATE	
NOTE BOOK	
AREAS CHECKED	
NO.	

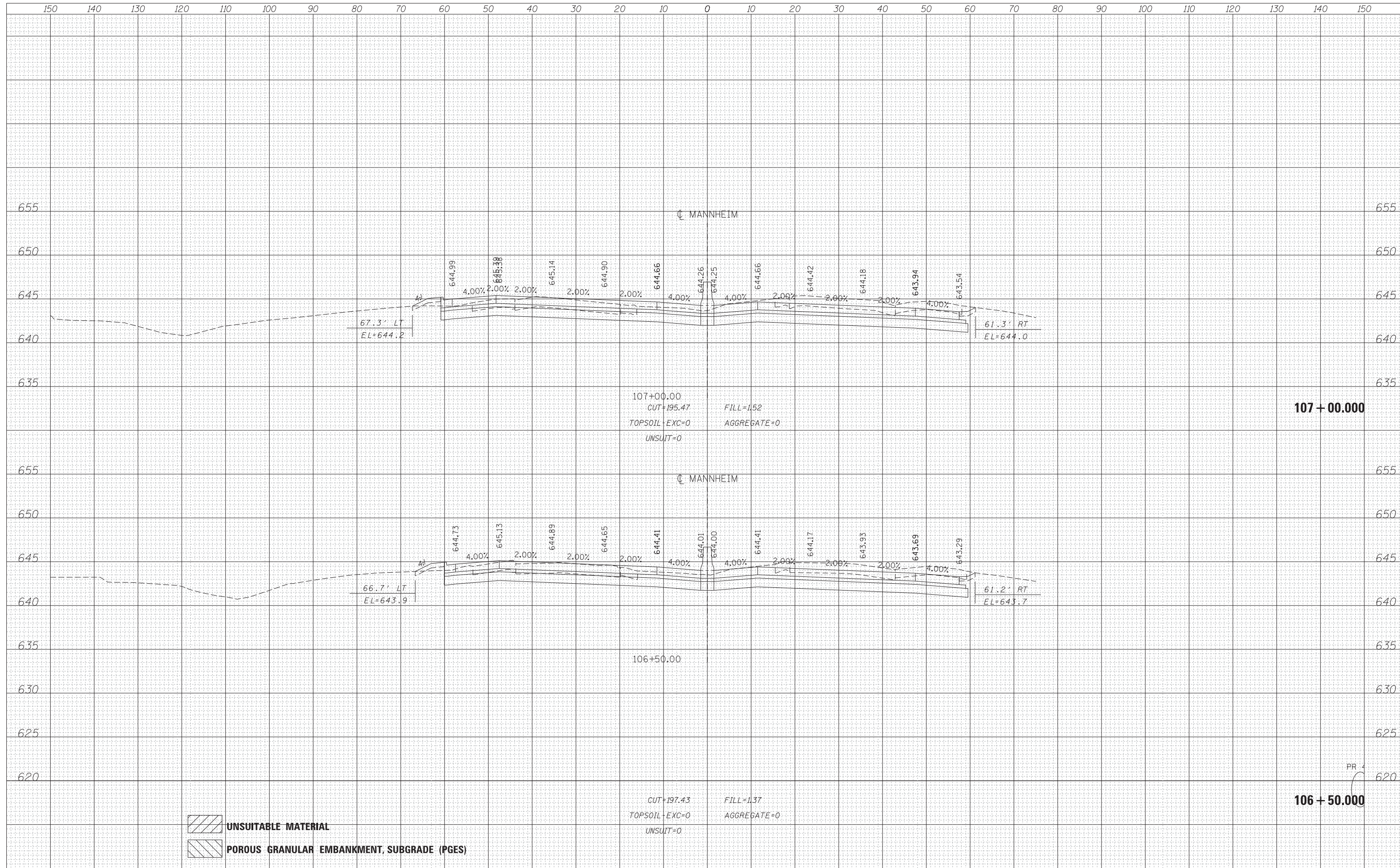
DATE	
BY	
ORIGINAL SURVEY	
NOTE BOOK	
AREAS CHECKED	
NO.	






UNSUITABLE MATERIAL
 POROUS GRANULAR EMBANKMENT, SUBGRADE (PGES)

DATE	
BY	
SURVEYED	
PLOTTED	
TEMPLATE	
AREAS	
CHECKED	
FINAL SURVEY	
NOTE BOOK	
NO.	

DATE	
BY	
SURVEYED	
PLOTTED	
TEMPLATE	
AREAS	
CHECKED	
ORIGINAL SURVEY	
NOTE BOOK	
NO.	

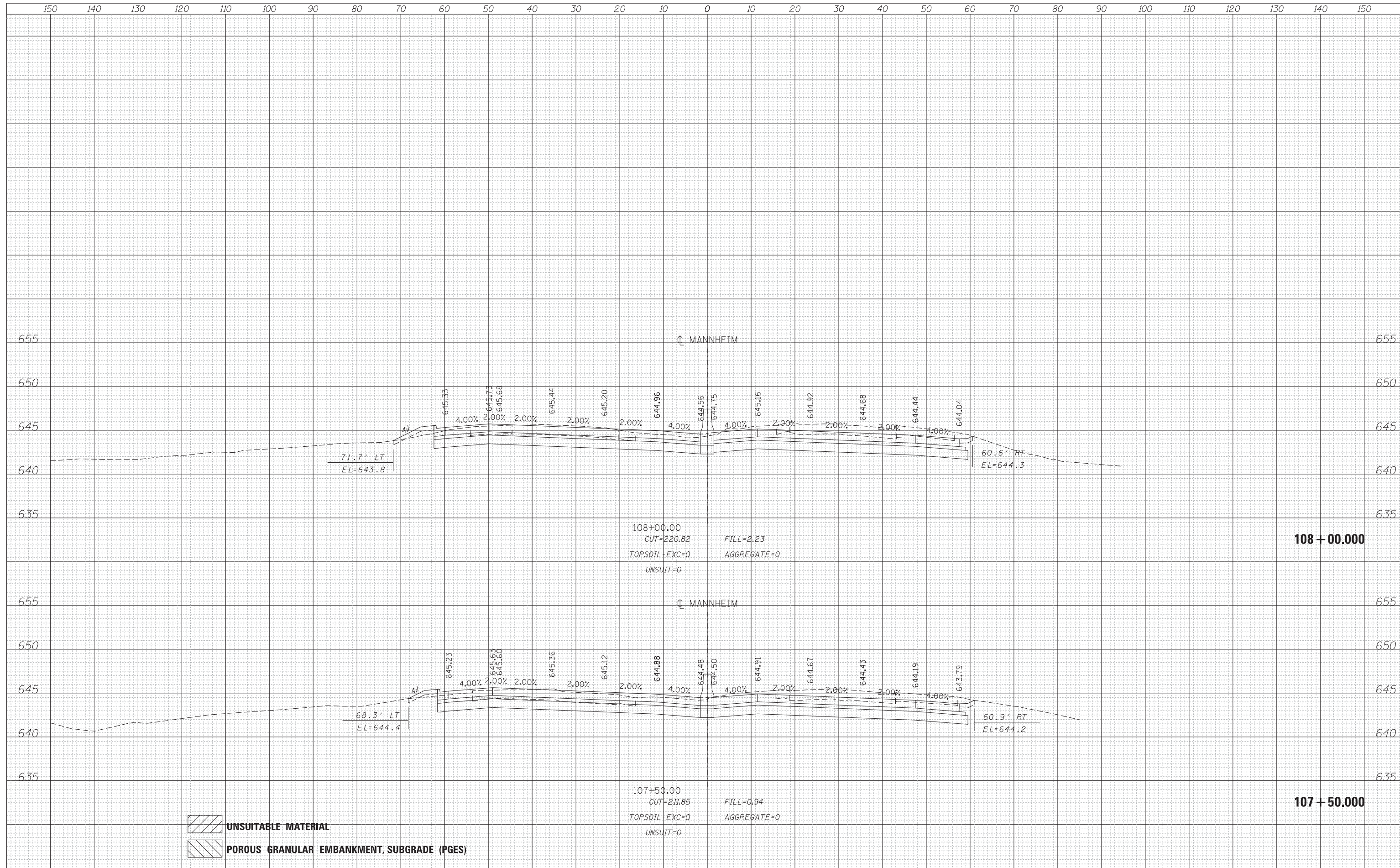




 UNSUITABLE MATERIAL
 POROUS GRANULAR EMBANKMENT, SUBGRADE (PGES)


	USER NAME = lsupencheck	DESIGNED - LLS	REVISED -	STATE OF ILLINOIS DEPARTMENT OF TRANSPORTATION	MANNHEIM ROAD	F.A.P. RTE. = 330	SECTION = 0105 WRS&HB	COUNTY = COOK	TOTAL SHEETS = 605	SHEET NO. = 566			
	PLOT SCALE = 10:1	CHECKED - LLS	REVISED -			SCALE:	SHEET NO. OF SHEETS	STA. 106+50.000 TO STA. 107+00.000	CONTRACT NO. 60G37				
	PLOT DATE = 22-OCT-2012	DATE = 10/19/2012	REVISED -			ILLINOIS FED. AID PROJECT							
	FILE NAME = \\chw00\Projects\30120\B\GEOPAK_Mannheim\0160G37-sht-XS-Mannheim.dgn												

DATE	
BY	
FINAL SURVEY	SURVEYED
NOTE BOOK	PLOTTED
NO.	TEMPLATE
	AREAS CHECKED

DATE	
BY	
ORIGINAL SURVEY	SURVEYED
NOTE BOOK	PLOTTED
NO.	TEMPLATE
	AREAS CHECKED



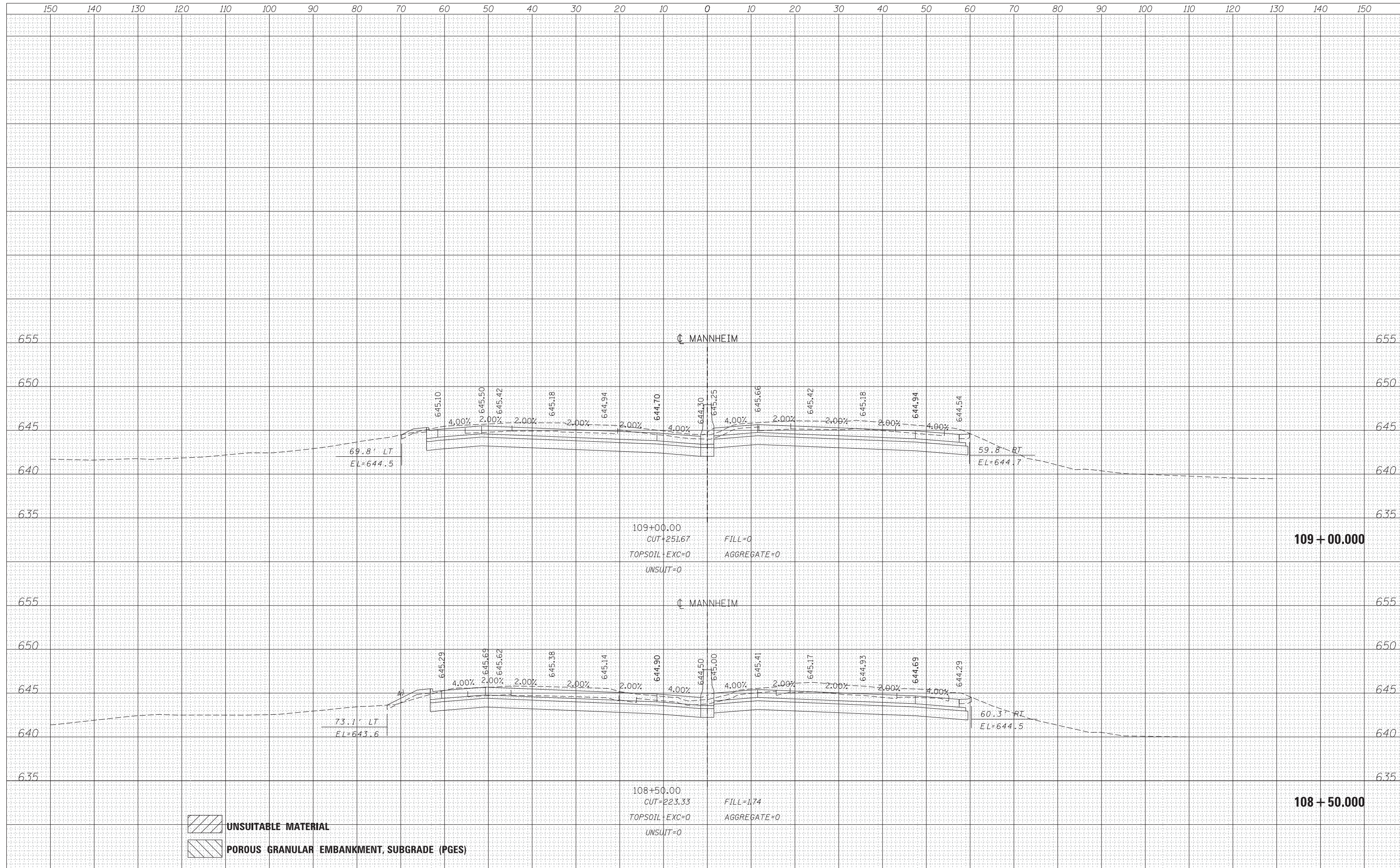
 UNSUITABLE MATERIAL
 POROUS GRANULAR EMBANKMENT, SUBGRADE (PGES)



	USER NAME = lsupencheck	DESIGNED - LLS	REVISED -	STATE OF ILLINOIS DEPARTMENT OF TRANSPORTATION	MANNHEIM ROAD	F.A.P. RTE. = 330	SECTION = 0105 WRS&HB	COUNTY = COOK	TOTAL SHEETS = 605	SHEET NO. = 567			
	PLOT SCALE = 10:1	DRAWN - MMK/LLS	REVISED -			SCALE:	SHEET NO. OF SHEETS	STA. 107+50.000 TO STA. 108+00.000	CONTRACT NO. 60G37				
	PLOT DATE = 22-OCT-2012	CHECKED - LLS	REVISED -			ILLINOIS FED. AID PROJECT							
	DATE = 10/19/2012	DATE = 10/19/2012	REVISED -										


FILE NAME = \\chw00\Projects\30120\B\GEOPAK_Mannheim\DI60G37-sht-XS-Mannheim.dgn

DATE	
BY	
FINAL SURVEY	SURVEYED
NOTE BOOK	PLOTTED
NO.	TEMPLATE
	AREAS CHECKED
	AREAS CHECKED

DATE	
BY	
ORIGINAL SURVEY	SURVEYED
NOTE BOOK	PLOTTED
NO.	TEMPLATE
	AREAS CHECKED
	AREAS CHECKED

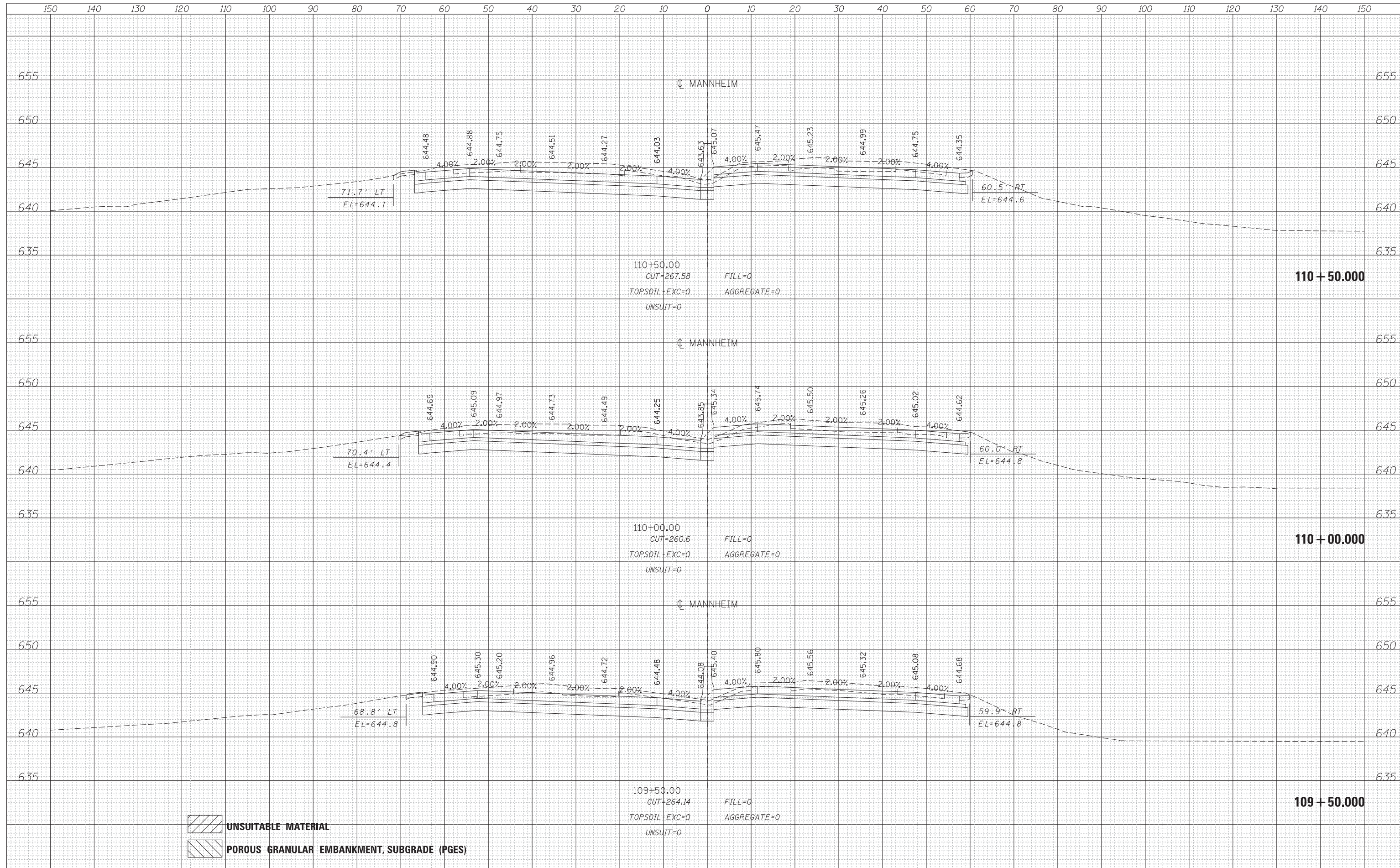




 UNSUITABLE MATERIAL
 POROUS GRANULAR EMBANKMENT, SUBGRADE (PGES)


	USER NAME = lsupencheck	DESIGNED - LLS	REVISED -	STATE OF ILLINOIS DEPARTMENT OF TRANSPORTATION	MANNHEIM ROAD	F.A.P. RTE. = 330	SECTION = 0105 WRS&HB	COUNTY = COOK	TOTAL SHEETS = 605	SHEET NO. = 568		
	PLOT SCALE = 10:1	CHECKED - LLS	REVISED -			SCALE:	SHEET NO. OF SHEETS	STA. 108+50.000 TO STA. 109+00.000	CONTRACT NO. 60G37			
	PLOT DATE = 22-OCT-2012	DATE - 10/19/2012	REVISED -			ILLINOIS FED. AID PROJECT						
	FILE NAME = \\chw00\Projects\30120\B\GEOPAK_Mannheim\0160G37-sht-XS-Mannheim.dgn											

DATE	
BY	
FINISHED SURVEY	
PLOTTED TEMPLATE	
NOTE BOOK	
AREAS CHECKED	
NO.	

DATE	
BY	
ORIGINAL SURVEY	
PLOTTED TEMPLATE	
NOTE BOOK	
AREAS CHECKED	
NO.	



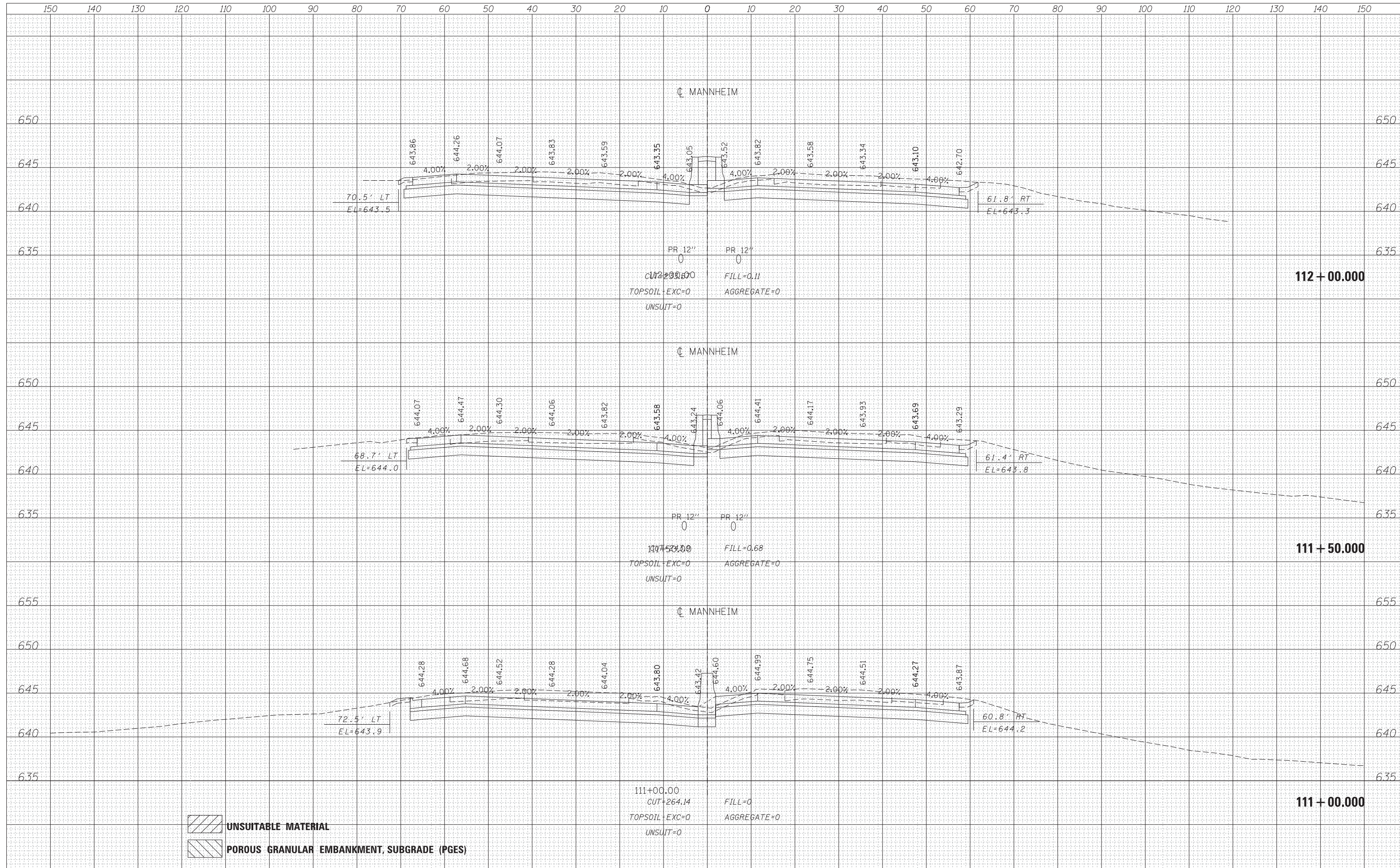
 UNSUITABLE MATERIAL
 POROUS GRANULAR EMBANKMENT, SUBGRADE (PGES)



	USER NAME = lsupencheck	DESIGNED - LLS	REVISED -	STATE OF ILLINOIS DEPARTMENT OF TRANSPORTATION	MANNHEIM ROAD			F.A.P. RTE. 330	SECTION 0105 WRS&HB	COUNTY COOK	TOTAL SHEETS 605	SHEET NO. 569
	PLOT SCALE = 10:1	DRAWN - MMK/LLS	REVISED -		SCALE:	SHEET NO.	OF SHEETS	STA. 109+50.000 TO STA. 110+50.000	CONTRACT NO. 60G37		ILLINOIS FED. AID PROJECT	
	PLOT DATE = 22-OCT-2012	CHECKED - LLS	REVISED -									
	DATE = 10/19/2012	DATE = 10/19/2012	REVISED -									


FILE NAME = \\chw00\Projects\30120\B\GEOPAK_Mannheim\0160G37-sht-XS-Mannheim.dgn

DATE	
BY	
FINISHED SURVEY	
PLOTTED TEMPLATE	
NOTE BOOK	
AREAS CHECKED	
NO.	

DATE	
BY	
ORIGINAL SURVEY	
PLOTTED TEMPLATE	
NOTE BOOK	
AREAS CHECKED	
NO.	

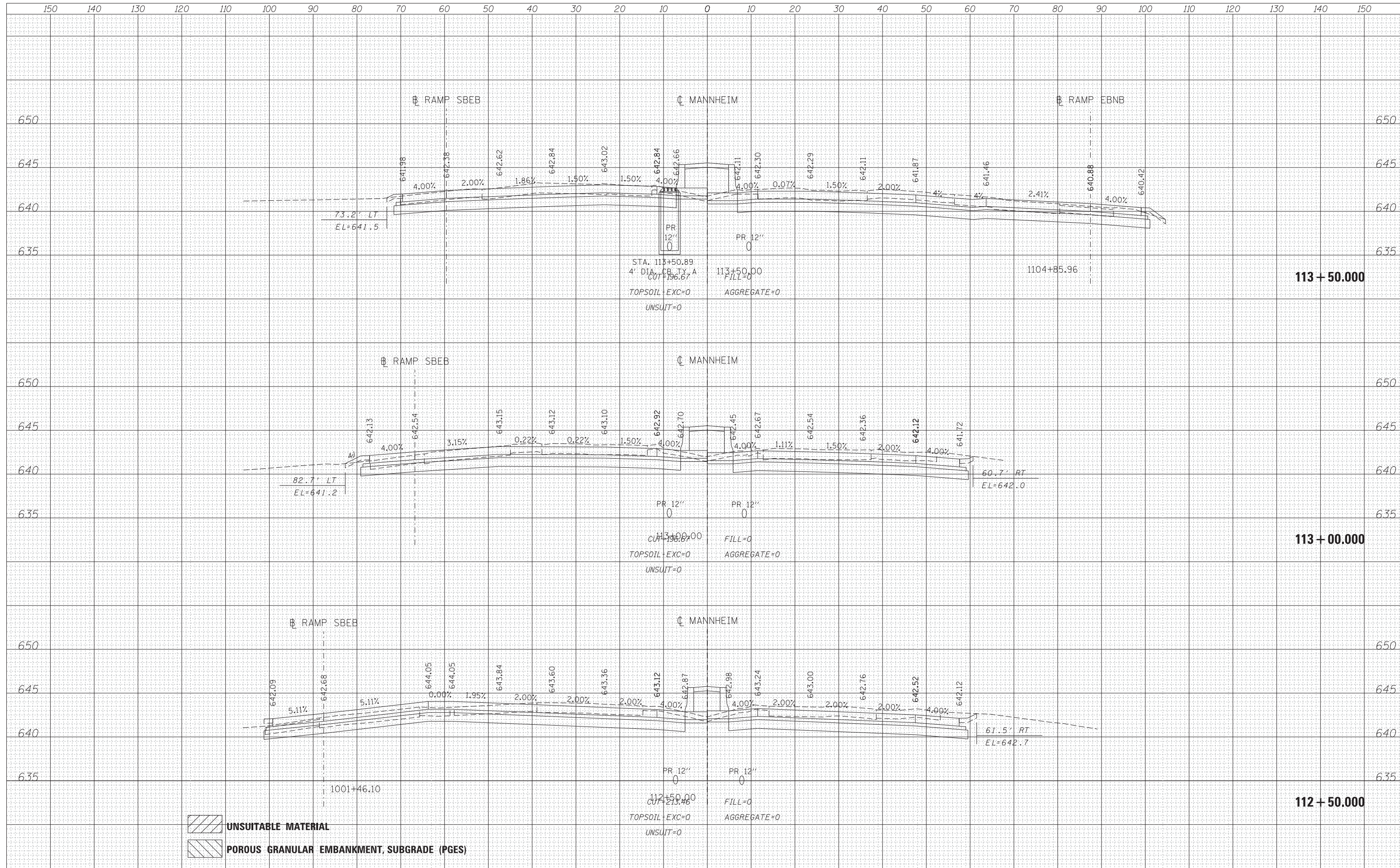




 UNSUITABLE MATERIAL
 POROUS GRANULAR EMBANKMENT, SUBGRADE (PGES)

	USER NAME = lsupencheck	DESIGNED - LLS	REVISED -	STATE OF ILLINOIS DEPARTMENT OF TRANSPORTATION	MANNHEIM ROAD	F.A.P. RTE. = 330	SECTION = 0105 WRS&HB	COUNTY = COOK	TOTAL SHEETS = 605	SHEET NO. = 570		
	PLOT SCALE = 10:1	CHECKED - LLS	REVISED -			SCALE:	SHEET NO. OF SHEETS	STA. 111+00.000 TO STA. 112+00.000	CONTRACT NO. 60G37			
	PLOT DATE = 22-OCT-2012	DATE = 10/19/2012	REVISED -			ILLINOIS FED. AID PROJECT						
	FILE NAME = \\chw00\Projects\30120\B\GEOPAK_Mannheim\0160G37-sht-XS-Mannheim.dgn											

DATE	
BY	
FINAL SURVEY	SURVEYED
NOTE BOOK	PLOTTED
NO.	TEMPLATE
	AREAS CHECKED
	AREAS CHECKED

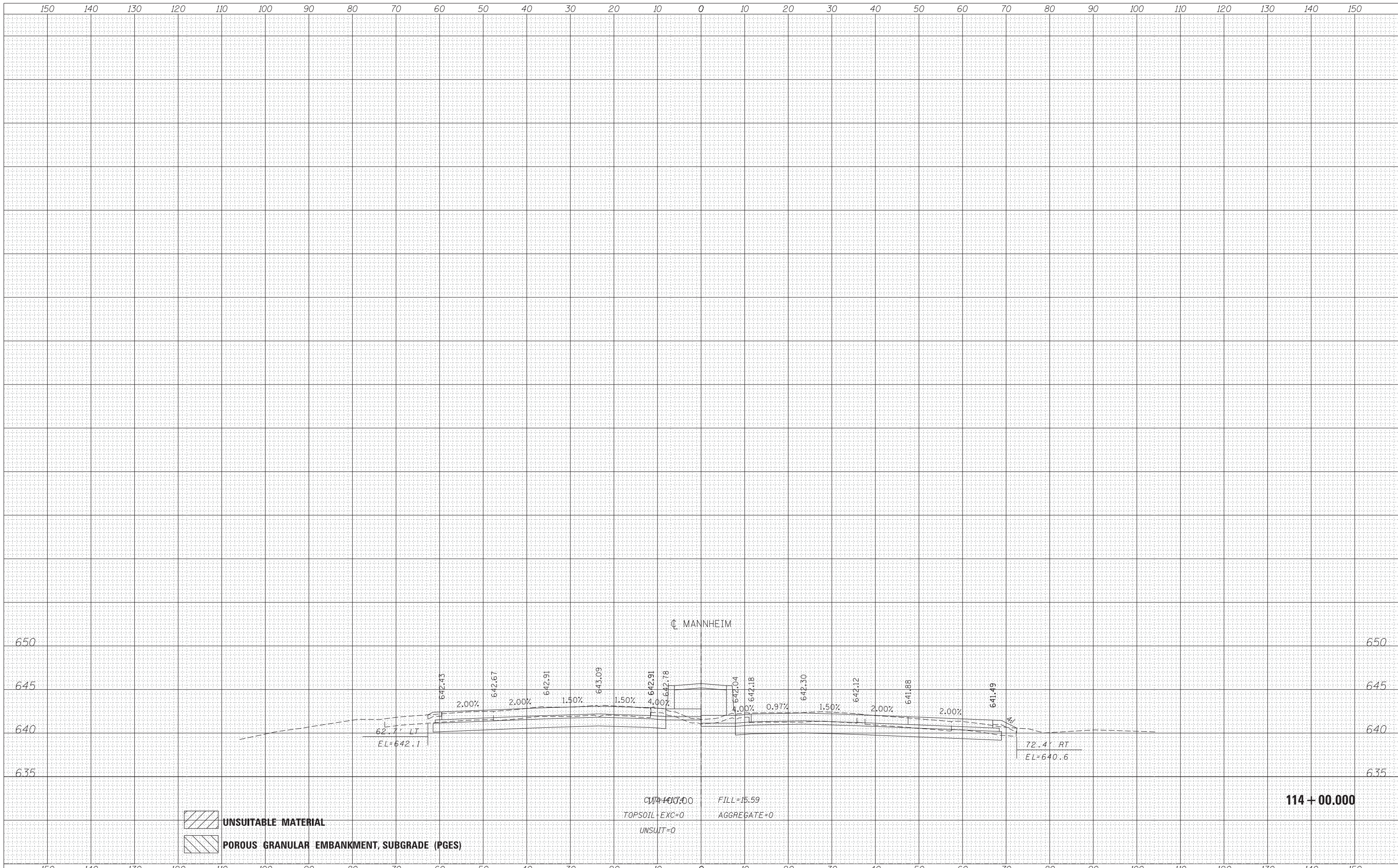
DATE	
BY	
ORIGINAL SURVEY	SURVEYED
NOTE BOOK	PLOTTED
NO.	TEMPLATE
	AREAS CHECKED
	AREAS CHECKED



 UNSUITABLE MATERIAL
 POROUS GRANULAR EMBANKMENT, SUBGRADE (PGES)

BY	DATE
FINAL SURVEY	SURVEYED
NOTE BOOK	PLOTTED
NO.	TEMPLATE
	AREAS CHECKED

BY	DATE
ORIGINAL SURVEY	SURVEYED
NOTE BOOK	PLOTTED
NO.	TEMPLATE
	AREAS CHECKED



UNSUITABLE MATERIAL
 POROUS GRANULAR EMBANKMENT, SUBGRADE (PGES)



USER NAME = lsupencheck
 PLOT SCALE = 10:1
 PLOT DATE = 22-OCT-2012

DESIGNED - LLS
 DRAWN - MMK/LLS
 CHECKED - LLS
 DATE - 10/19/2012

REVISED -
 REVISED -
 REVISED -
 REVISED -

STATE OF ILLINOIS
DEPARTMENT OF TRANSPORTATION

MANNHEIM ROAD

SCALE: SHEET NO. OF SHEETS STA. 114+00.000 TO STA. 114+00.000

F.A.P. RTE.	SECTION	COUNTY	TOTAL SHEETS	SHEET NO.
330	0105 WRS&HB	COOK	605	572
CONTRACT NO. 60G37				
ILLINOIS FED. AID PROJECT				

FINAL SURVEY NOTE BOOK NO.	SURVEYED PLOTTED TEMPLATE AREAS CHECKED	BY	DATE

ORIGINAL SURVEY NOTE BOOK NO.	SURVEYED PLOTTED TEMPLATE AREAS CHECKED	BY	DATE



USER NAME = lsupencheck	DESIGNED - LLS	REVISED -
	DRAWN - MMK/LLS	REVISED -
PLOT SCALE = 1st	CHECKED - LLS	REVISED -
PLOT DATE = 22-OCT-2012	DATE - 10/19/2012	REVISED -

**STATE OF ILLINOIS
DEPARTMENT OF TRANSPORTATION**

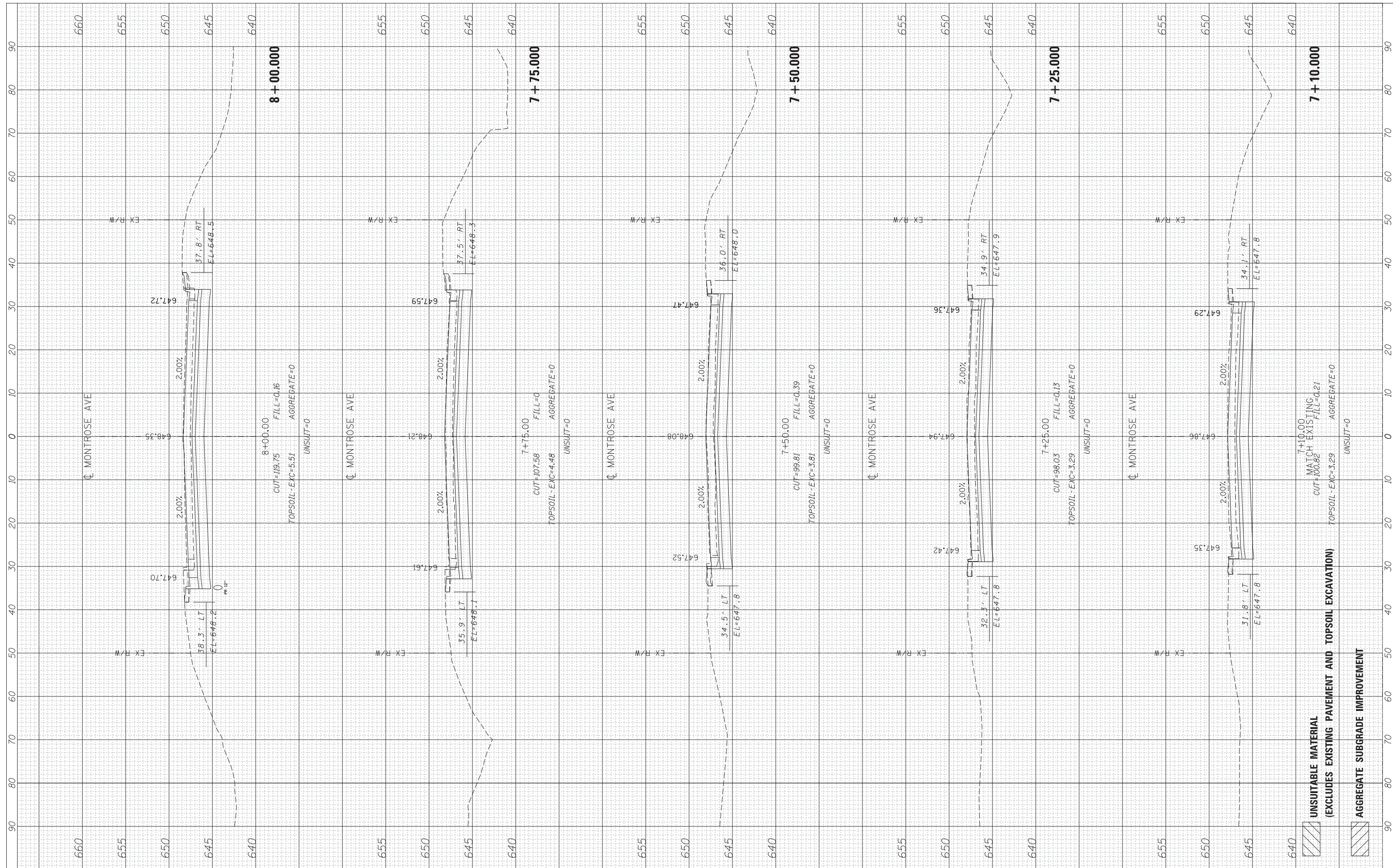
MANNHEIM ROAD

SCALE: SHEET NO. OF SHEETS STA. TO STA.

F.A.P. RTE.	SECTION	COUNTY	TOTAL SHEETS	SHEET NO.
330	0105 WRS&HB	COOK	605	573
			CONTRACT NO. 60G37	
ILLINOIS FED. AID PROJECT				

FINAL SURVEY NO.	SURVEYED PLOTTED TEMPLATE AREAS CHECKED	BY	DATE

ORIGINAL SURVEY NO.	SURVEYED PLOTTED TEMPLATE AREAS CHECKED	BY	DATE



USER NAME = lsupencheck	DESIGNED - LLS	REVISED -
	DRAWN - MMK/LLS	REVISED -
PLOT SCALE = 10:1	CHECKED - LLS	REVISED -
PLOT DATE	DATE - 10/19/2012	REVISED -

STATE OF ILLINOIS
DEPARTMENT OF TRANSPORTATION

MONTROSE AVENUE

SCALE: 1"=10' SHEET OF SHEETS STA. 7+10,000 TO STA. 8+00,000

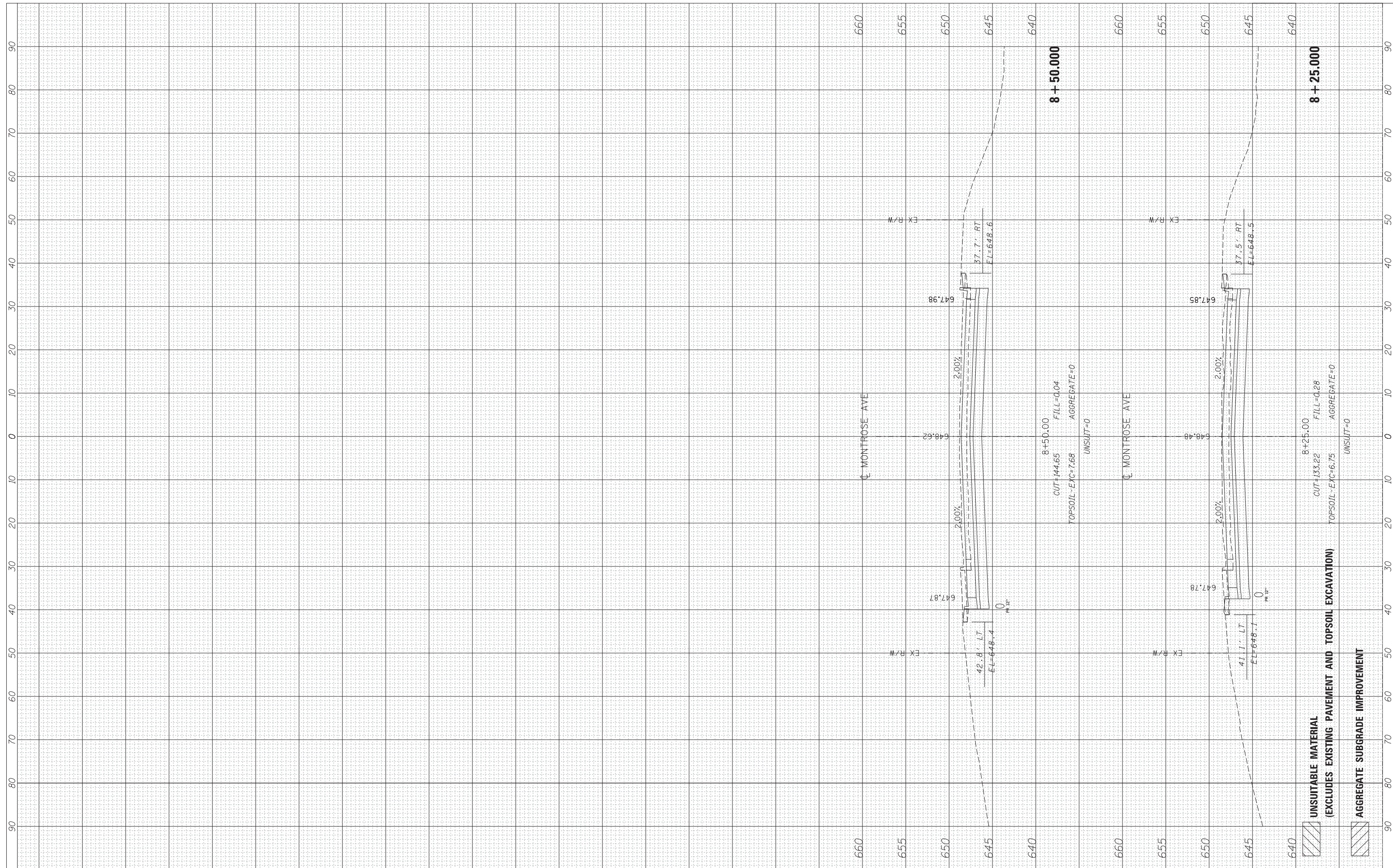
F.A.P. RTE. 330	SECTION 0105 WRS&HB	COUNTY COOK	TOTAL SHEETS 605	SHEET NO. 574
CONTRACT NO. 60G37				

UNSUITABLE MATERIAL
(EXCLUDES EXISTING PAVEMENT AND TOPSOIL EXCAVATION)

AGGREGATE SUBGRADE IMPROVEMENT

FINAL SURVEY NO.	SURVEYED PLOTTED AREAS CHECKED	BY	DATE

ORIGINAL SURVEY NO.	SURVEYED PLOTTED AREAS CHECKED	BY	DATE



USER NAME = lsupencheck	DESIGNED - LLS	REVISED -
PLOT SCALE = 10:1	DRAWN - MMK/LLS	REVISED -
PLOT DATE	CHECKED - LLS	REVISED -
	DATE - 10/19/2012	REVISED -

**STATE OF ILLINOIS
DEPARTMENT OF TRANSPORTATION**

MONTROSE AVENUE

SCALE: 1"=10' SHEET OF SHEETS STA. 8+25.000 TO STA. 8+50.000

F.A.P. RTE. 330	SECTION 0105 WRS&HB	COUNTY COOK	TOTAL SHEETS 605	SHEET NO. 575
CONTRACT NO. 60G37				ILLINOIS FED. AID PROJECT

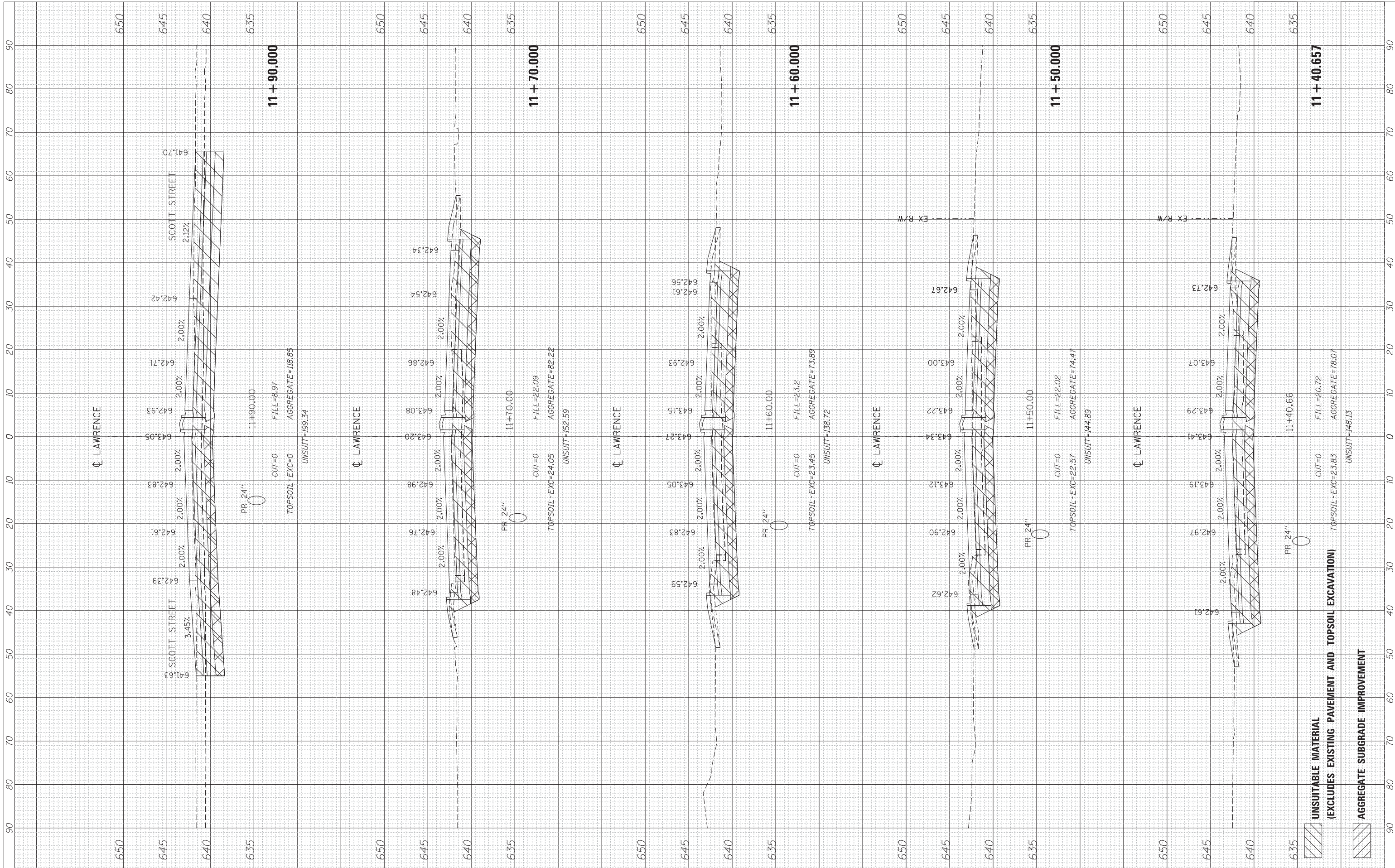
FILE NAME = \\chiw00\Projects\30120\B\GEOPAK_Mannheim\DI60G37-sht-XS-Montrose.dgn

BY	DATE

ORIGINAL SURVEY PLOTTED TEMPLATE AREAS CHECKED	NO.

FINAL SURVEY PLOTTED TEMPLATE AREAS CHECKED	NO.

ORIGINAL SURVEY PLOTTED TEMPLATE AREAS CHECKED	NO.



USER NAME = lsupencheck	DESIGNED - LLS	REVISED -
	DRAWN - MMK/LLS	REVISED -
PLOT SCALE = 10:1	CHECKED - LLS	REVISED -
PLOT DATE	DATE - 10/19/2012	REVISED -

**STATE OF ILLINOIS
DEPARTMENT OF TRANSPORTATION**

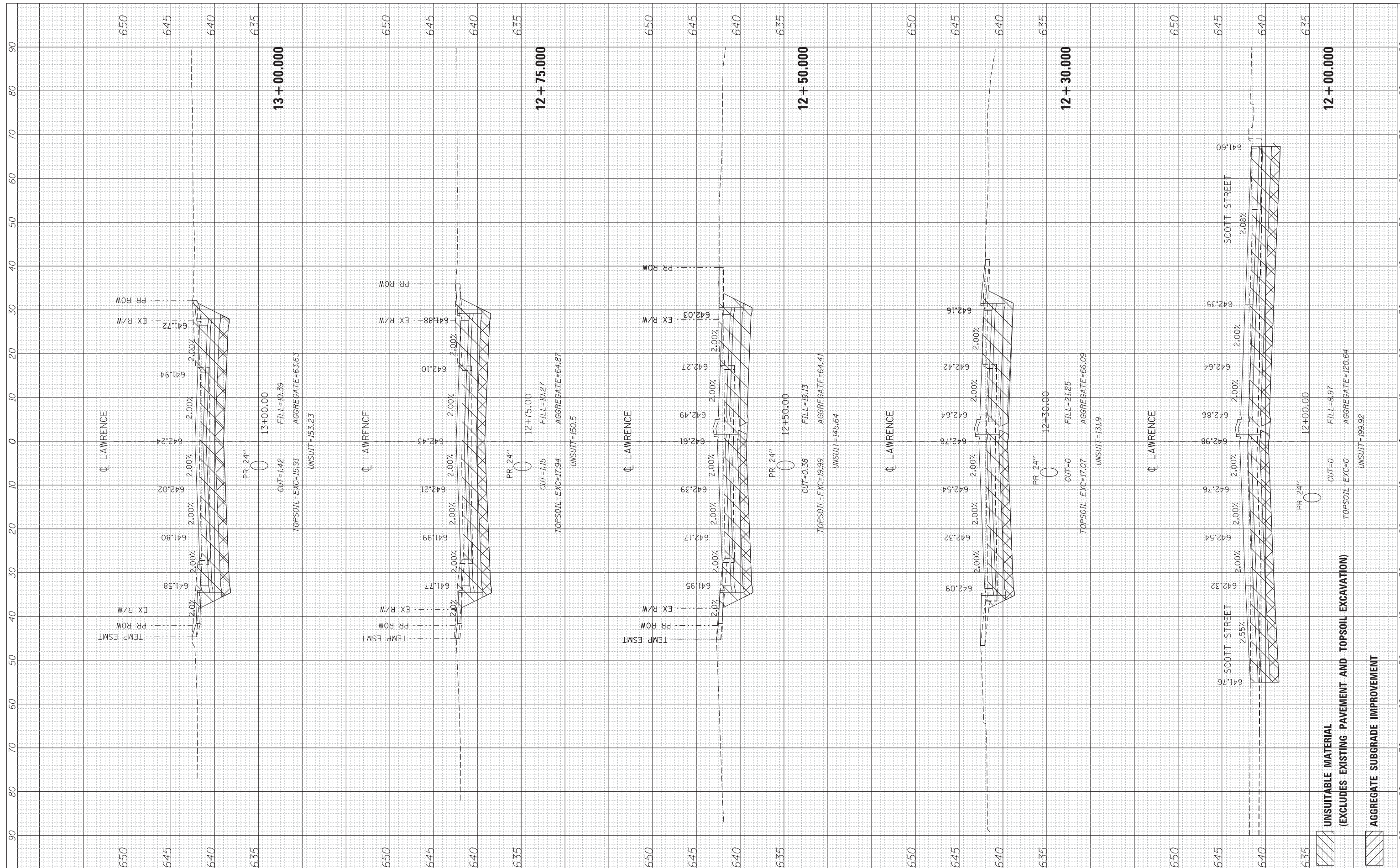
LAWRENCE AVENUE

SCALE: 1"=10' SHEET OF SHEETS STA. 11+40.657 TO STA. 11+90.000

F.A.P. RTE. 330	SECTION 0105 WRS&HB	COUNTY COOK	TOTAL SHEETS 605	SHEET NO. 578
CONTRACT NO. 60G37				ILLINOIS FED. AID PROJECT

BY	DATE

ORIGINAL SURVEY	SURVEYED	DATE
NOTE BOOK	PLOTTED	



USER NAME = lsunencheck	DESIGNED - LLS	REVISED -
	DRAWN - MMK/LLS	REVISED -
	CHECKED - LLS	REVISED -
	DATE - 10/19/2012	REVISED -

**STATE OF ILLINOIS
DEPARTMENT OF TRANSPORTATION**

LAWRENCE AVENUE

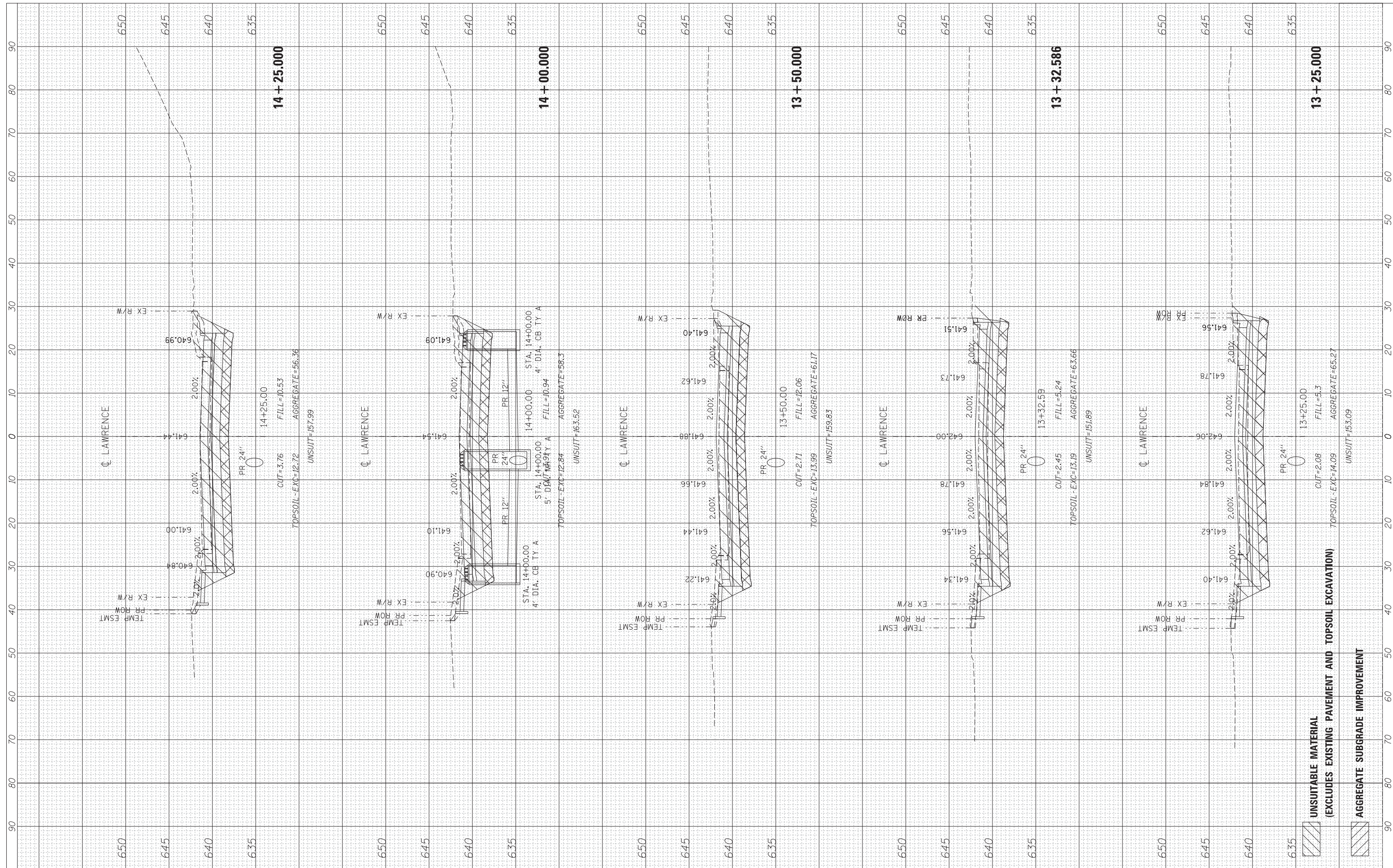
SCALE: 1"=10' SHEET OF SHEETS STA. 12+00.00 TO STA. 13+00.00

F.A.P. RTE.	SECTION	COUNTY	TOTAL SHEETS	SHEET NO.
330	0105 WRS&HB	COOK	605	577
CONTRACT NO. 60G37				
ILLINOIS FED. AID PROJECT				



FINL SURVEY	SURVEYED	BY	DATE
NOTE BOOK	PLOTTED		
AREAS CHECKED	TEMPLATE		
NO.	AREAS CHECKED		

ORIGINAL SURVEY	SURVEYED	BY	DATE
NOTE BOOK	PLOTTED		
AREAS CHECKED	TEMPLATE		
NO.	AREAS CHECKED		



USER NAME = lsupencheck	DESIGNED - LLS	REVISED -
PLOT SCALE = 10:1	DRAWN - MMK/LLS	REVISED -
PLOT DATE	CHECKED - LLS	REVISED -
	DATE - 10/19/2012	REVISED -

**STATE OF ILLINOIS
DEPARTMENT OF TRANSPORTATION**

LAWRENCE AVENUE

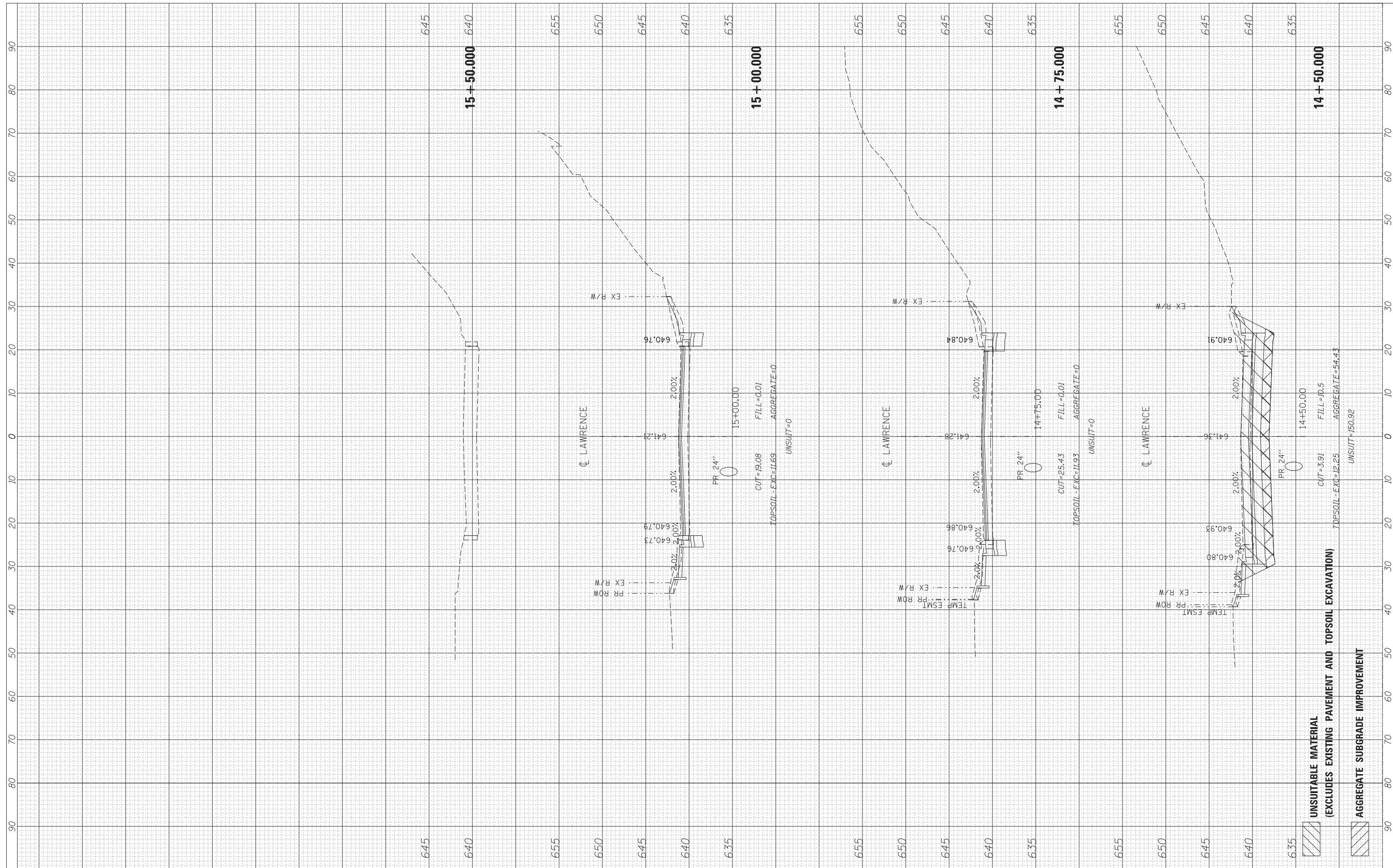
SCALE: 1"=10' SHEET OF SHEETS STA. 13+25.000 TO STA. 14+25.000

F.A.P. RTE.	SECTION	COUNTY	TOTAL SHEETS	SHEET NO.
330	0105 WRS&HB	COOK	605	578
CONTRACT NO. 60G37				

FILE NAME = \\chiw00\Projects\30120\B\GEOPAK_Mannheim\DI60G37-sht-XS-Lawrence.dgn

FINAL SURVEY	SURVEYED	BY	DATE
NOTE BOOK NO.	PLOTTED		
	TEMPLATE		
	AREAS CHECKED		
	AREAS CHECKED		

ORIGINAL SURVEY	SURVEYED	BY	DATE
NOTE BOOK NO.	PLOTTED		
	TEMPLATE		
	AREAS CHECKED		
	AREAS CHECKED		



USER NAME = lsupencheck	DESIGNED - LLS	REVISED -
	DRAWN - MMK/LLS	REVISED -
PLOT SCALE = 10:1	CHECKED - LLS	REVISED -
PLOT DATE	DATE - 10/19/2012	REVISED -

STATE OF ILLINOIS
DEPARTMENT OF TRANSPORTATION

LAWRENCE AVENUE

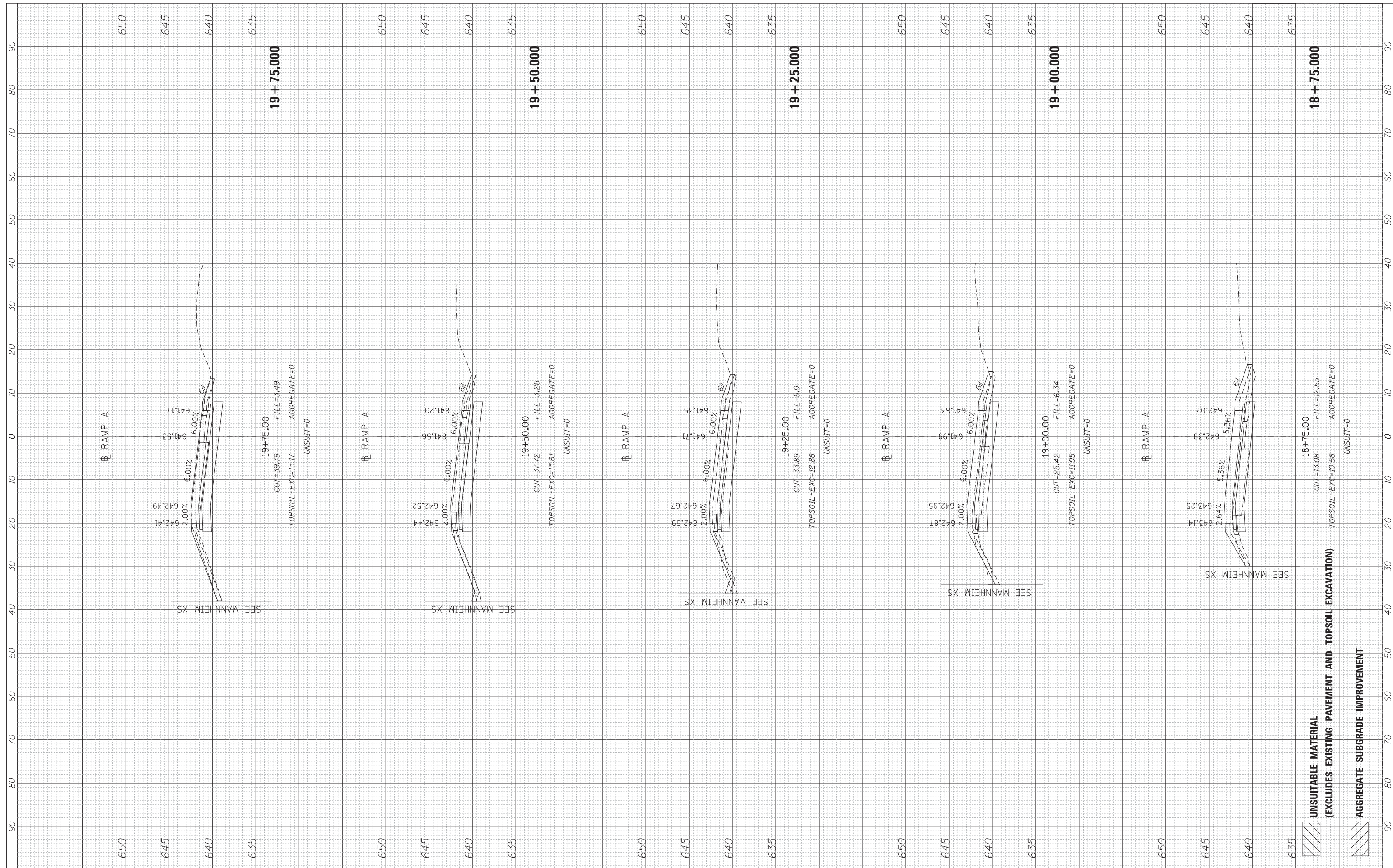
SCALE: 1"=10' SHEET OF SHEETS STA. 14+50.00 TO STA. 15+50.00

F.A.P. RTE. 330	SECTION 0105 WRS&HB	COUNTY COOK	TOTAL SHEETS 605	SHEET NO. 579
CONTRACT NO. 60G37				

FILE NAME = \\chiw00\Projects\30120\B\GEOPAK_Mannheim\DI60G37-sht-XS-Lawrence.dgn

FINAL SURVEY	SURVEYED	BY	DATE
NO.	PLOTTED		
	TEMPLATE		
	AREAS		
	CHECKED		

ORIGINAL SURVEY	SURVEYED	BY	DATE
NO.	PLOTTED		
	TEMPLATE		
	AREAS		
	CHECKED		



USER NAME = lsupencheck	DESIGNED - LLS	REVISED -
PLOT SCALE = 10:1	DRAWN - MMK/LLS	REVISED -
PLOT DATE	CHECKED - LLS	REVISED -
	DATE - 10/19/2012	REVISED -

STATE OF ILLINOIS
DEPARTMENT OF TRANSPORTATION

RAMP A

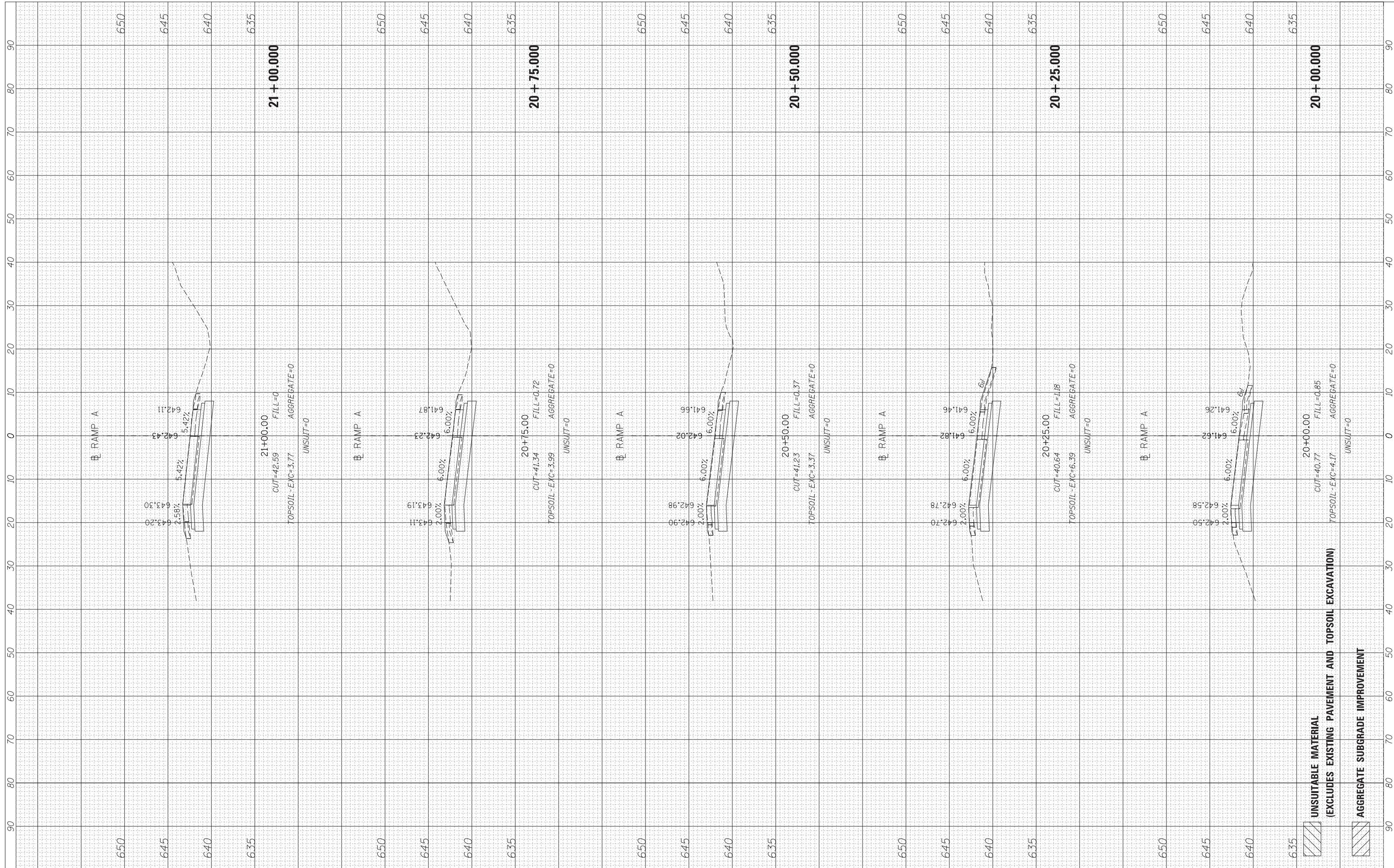
SCALE: 1"=10' SHEET OF SHEETS STA. 18+75.00 TO STA. 19+75.00

F.A.P. RTE. 330	SECTION 0105 WRS&HB	COUNTY COOK	TOTAL SHEETS 605	SHEET NO. 580
CONTRACT NO. 60G37				ILLINOIS FED. AID PROJECT

FILE NAME = \\chiw00\Projects\30120\B\GEOPAK_Mannheim\DI60G37-sht-XS-RampA.dgn

FINIAL SURVEY	SURVEYED	BY	DATE
NOTE BOOK	PLOTTED		
NO.	TEMPLATE		
	AREAS CHECKED		

ORIGINAL SURVEY	SURVEYED	BY	DATE
NOTE BOOK	PLOTTED		
NO.	TEMPLATE		
	AREAS CHECKED		



USER NAME	= lsupencheck
DESIGNED	- LLS
DRAWN	- MMK/LLS
PLOT SCALE	= 10:1
CHECKED	- LLS
DATE	= 10/19/2012
REVISIONS	
REVISED	-
REVISED	-
REVISED	-
REVISED	-

STATE OF ILLINOIS
DEPARTMENT OF TRANSPORTATION

RAMP A

SCALE: 1"=10' SHEET OF SHEETS STA. 20+00.00 TO STA. 21+00.00

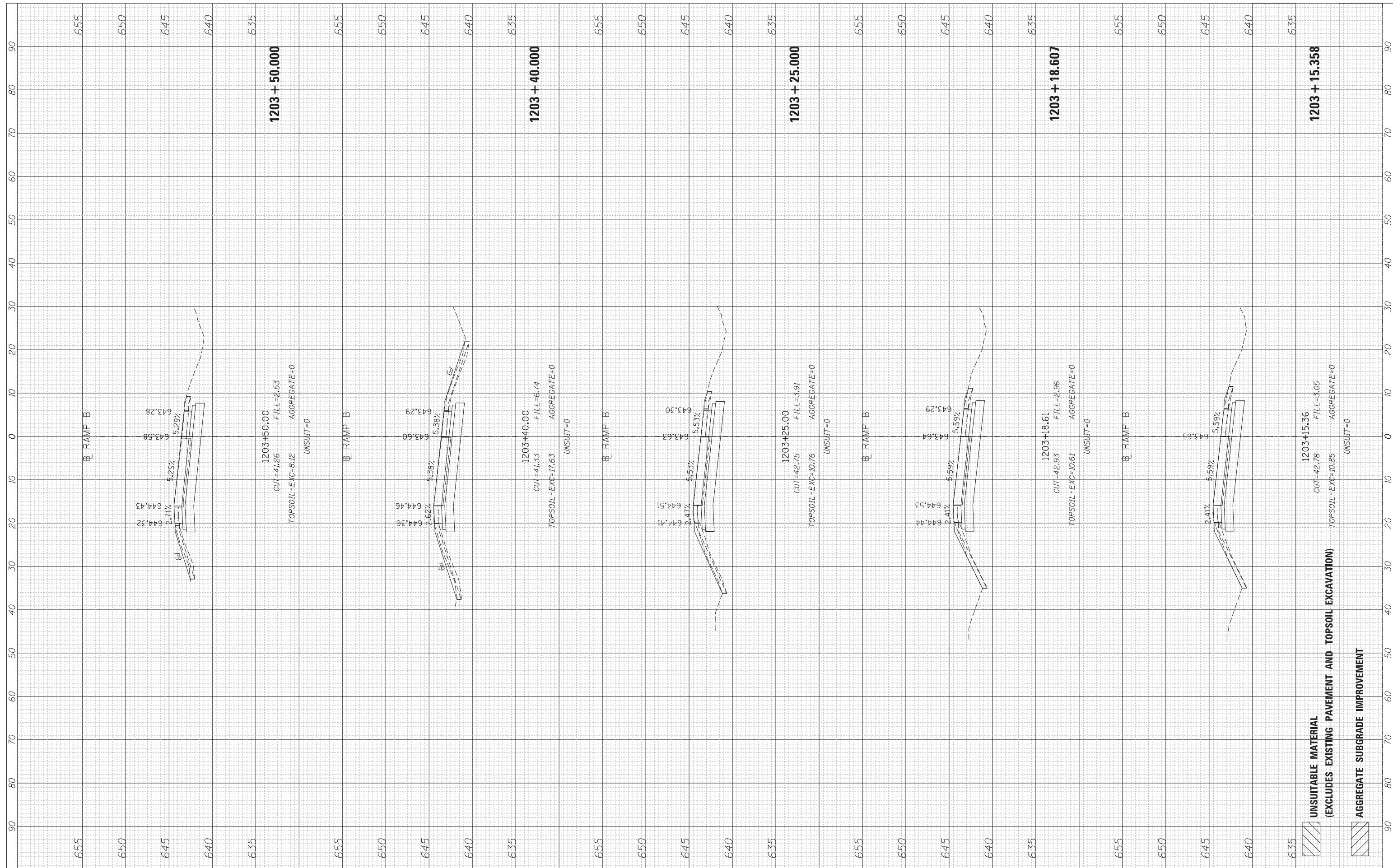
F.A.P. RTE.	SECTION	COUNTY	TOTAL SHEETS	SHEET NO.
330	0105 WRS&HB	COOK	605	581
CONTRACT NO. 60G37				

UNSUITABLE MATERIAL
(EXCLUDES EXISTING PAVEMENT AND TOPSOIL EXCAVATION)

AGGREGATE SUBGRADE IMPROVEMENT

FINAL SURVEY NO.	SURVEYED PLOTTED AREAS CHECKED	BY	DATE

ORIGINAL SURVEY NO.	SURVEYED PLOTTED AREAS CHECKED	BY	DATE



USER NAME = lsupencheck	DESIGNED - LLS	REVISED -
PLOT SCALE = 10:1	DRAWN - MMK/LLS	REVISED -
PLOT DATE	CHECKED - LLS	REVISED -
	DATE - 10/19/2012	REVISED -

STATE OF ILLINOIS
DEPARTMENT OF TRANSPORTATION

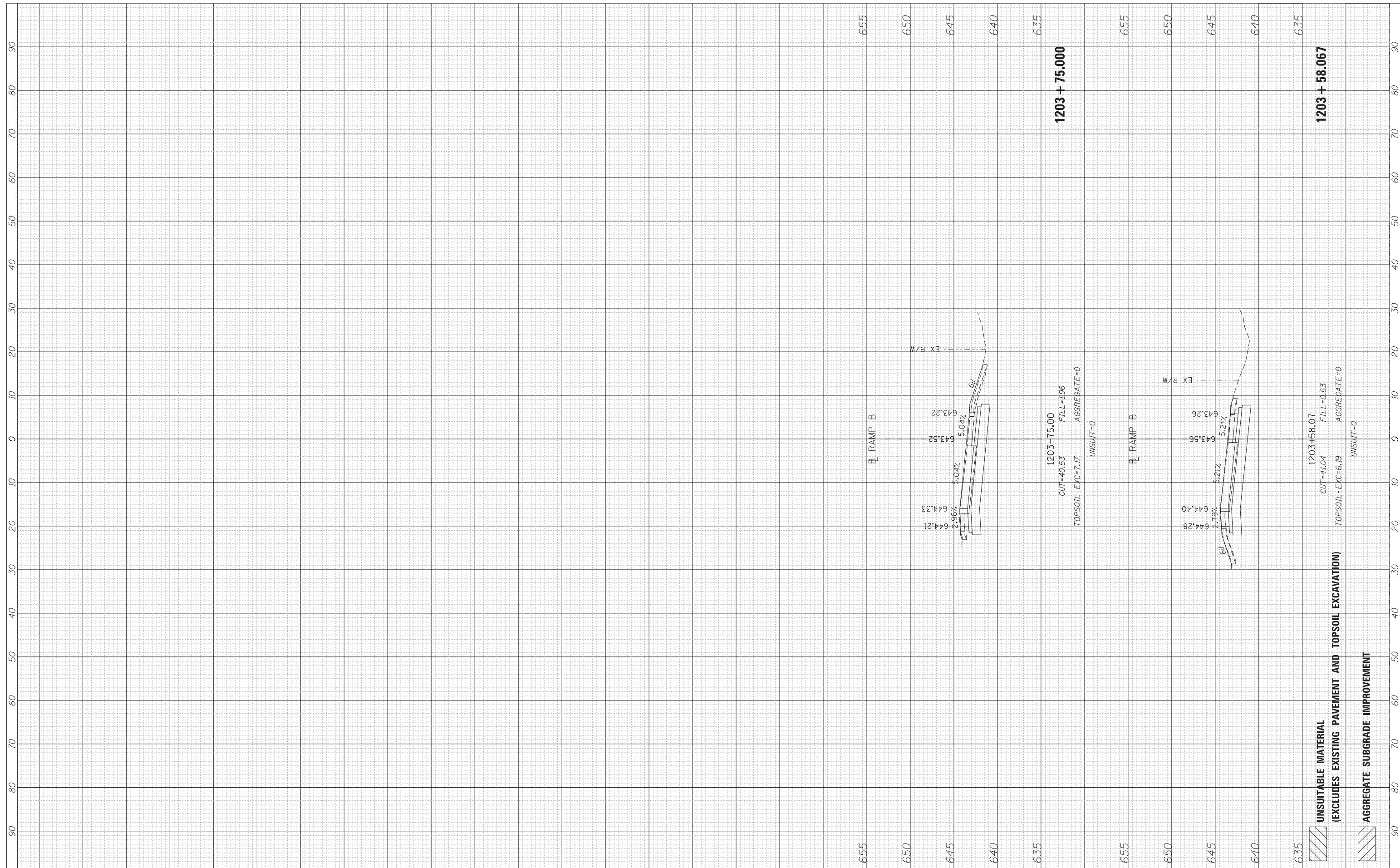
RAMP B

SCALE: 1"=10' SHEET OF SHEETS STA. 1203+15.358 TO STA. 1203+50.000

F.A.P. RTE. 330	SECTION 0105 WRS&HB	COUNTY COOK	TOTAL SHEETS 605	SHEET NO. 582
CONTRACT NO. 60G37			ILLINOIS FED. AID PROJECT	

FINAL SURVEY NO.	SURVEYED PLOTTED AREAS CHECKED	BY	DATE
NOTE BOOK NO.	TEMPLATE AREAS CHECKED		

ORIGINAL SURVEY NO.	SURVEYED PLOTTED AREAS CHECKED	BY	DATE
NOTE BOOK NO.	TEMPLATE AREAS CHECKED		



USER NAME = lsupencheck	DESIGNED - LLS	REVISED -
PLOT SCALE = 10:1	DRAWN - MMK/LLS	REVISED -
PLOT DATE	CHECKED - LLS	REVISED -
	DATE - 10/19/2012	REVISED -

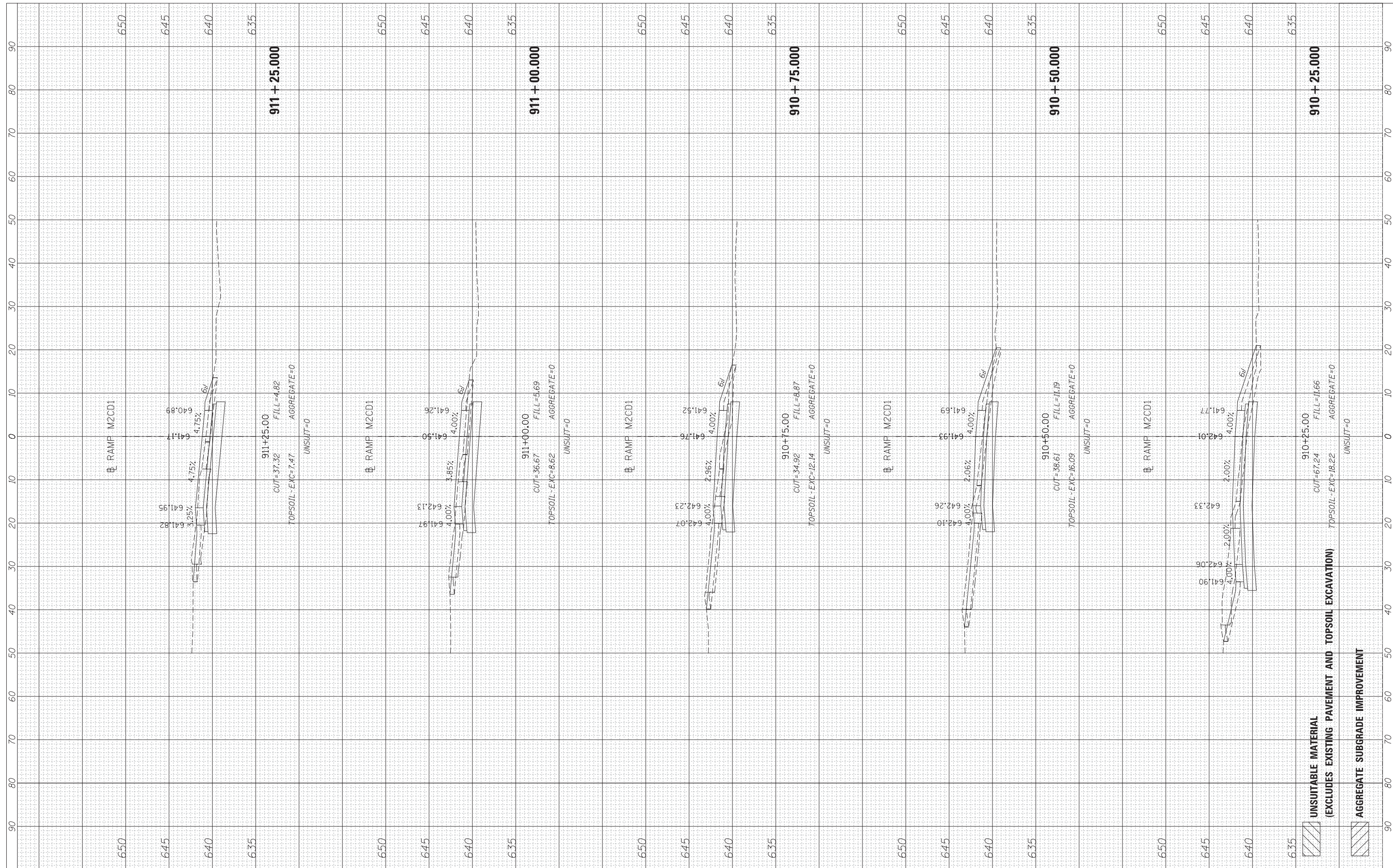
STATE OF ILLINOIS
DEPARTMENT OF TRANSPORTATION

SCALE: 1"=10'		SHEET OF SHEETS		STA. 1203+58.067 TO STA. 1203+75.000	
---------------	--	-----------------	--	--------------------------------------	--

F.A.P. RTE. 330	SECTION 0105 WRS&HB	COUNTY COOK	TOTAL SHEETS 605	SHEET NO. 583
CONTRACT NO. 60G37			ILLINOIS FED. AID PROJECT	

FINAL SURVEY NO.	SURVEYED PLOTTED TEMPLATE AREAS CHECKED	BY	DATE

ORIGINAL SURVEY NO.	SURVEYED PLOTTED TEMPLATE AREAS CHECKED	BY	DATE



USER NAME = lsupencheck	DESIGNED - LLS	REVISED -
PLOT SCALE = 10:1	DRAWN - MMK/LLS	REVISED -
PLOT DATE	CHECKED - LLS	REVISED -
	DATE - 10/19/2012	REVISED -

STATE OF ILLINOIS
DEPARTMENT OF TRANSPORTATION

SCALE: 1"=10' SHEET OF SHEETS STA. 910+25.00 TO STA. 911+25.00

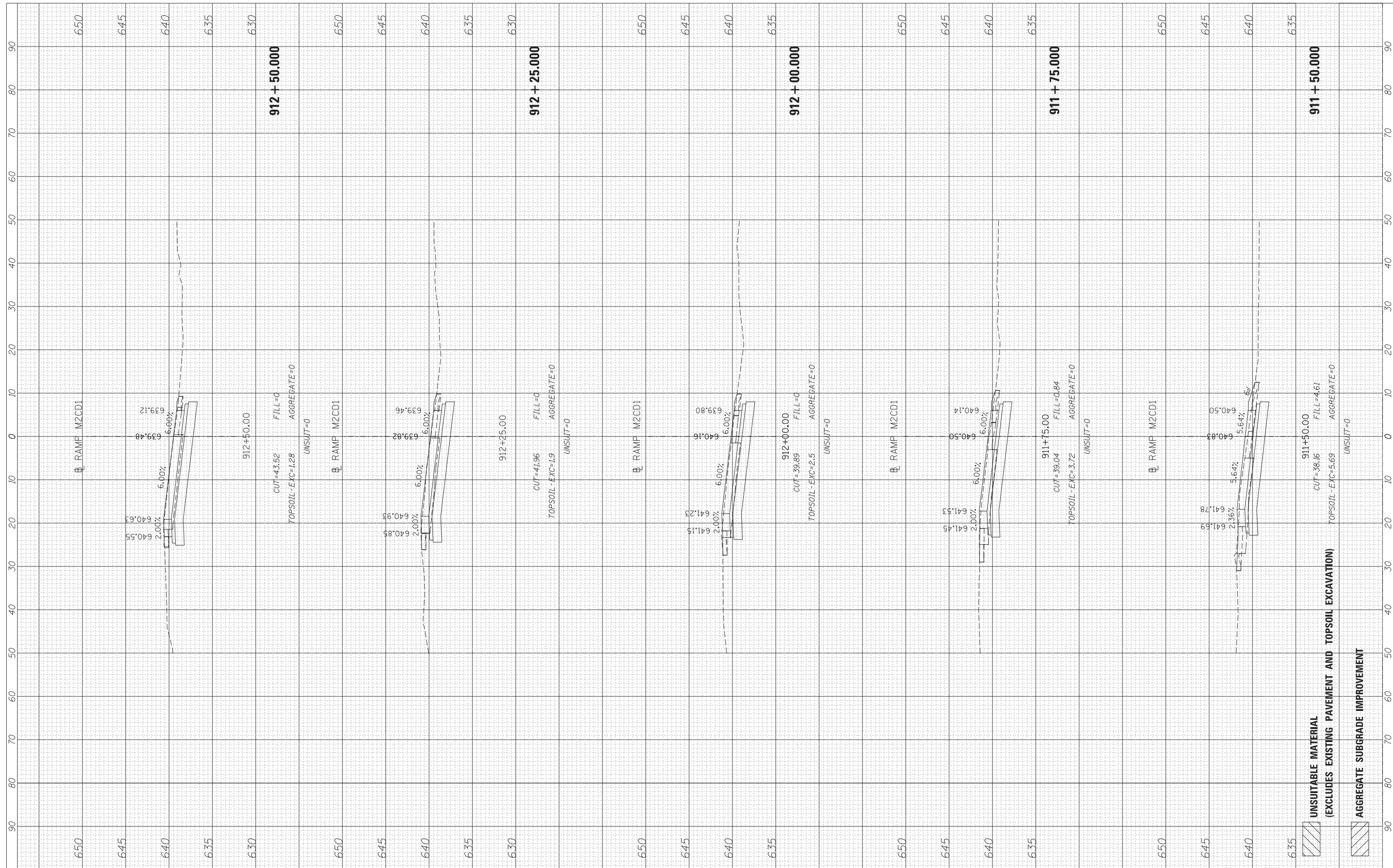
RAMP M2CD1

F.A.P. RTE. 330	SECTION 0105 WRS&HB	COUNTY COOK	TOTAL SHEETS 605	SHEET NO. 584
CONTRACT NO. 60G37			ILLINOIS FED. AID PROJECT	

FILE NAME = \\chiw00\Projects\30120\B\GEOPAK_Mannheim\DI60G37-sht-XS-RampM2CD1.dgn

FINL SURVEY NO.	SURVEYED PLOTTED AREAS CHECKED	BY	DATE

ORIGINAL SURVEY NO.	SURVEYED PLOTTED AREAS CHECKED	BY	DATE



USER NAME = lsupencheck	DESIGNED - LLS	REVISED -
PLOT SCALE = 10:1	DRAWN - MMK/LLS	REVISED -
PLOT DATE	CHECKED - LLS	REVISED -
	DATE - 10/19/2012	REVISED -

**STATE OF ILLINOIS
DEPARTMENT OF TRANSPORTATION**

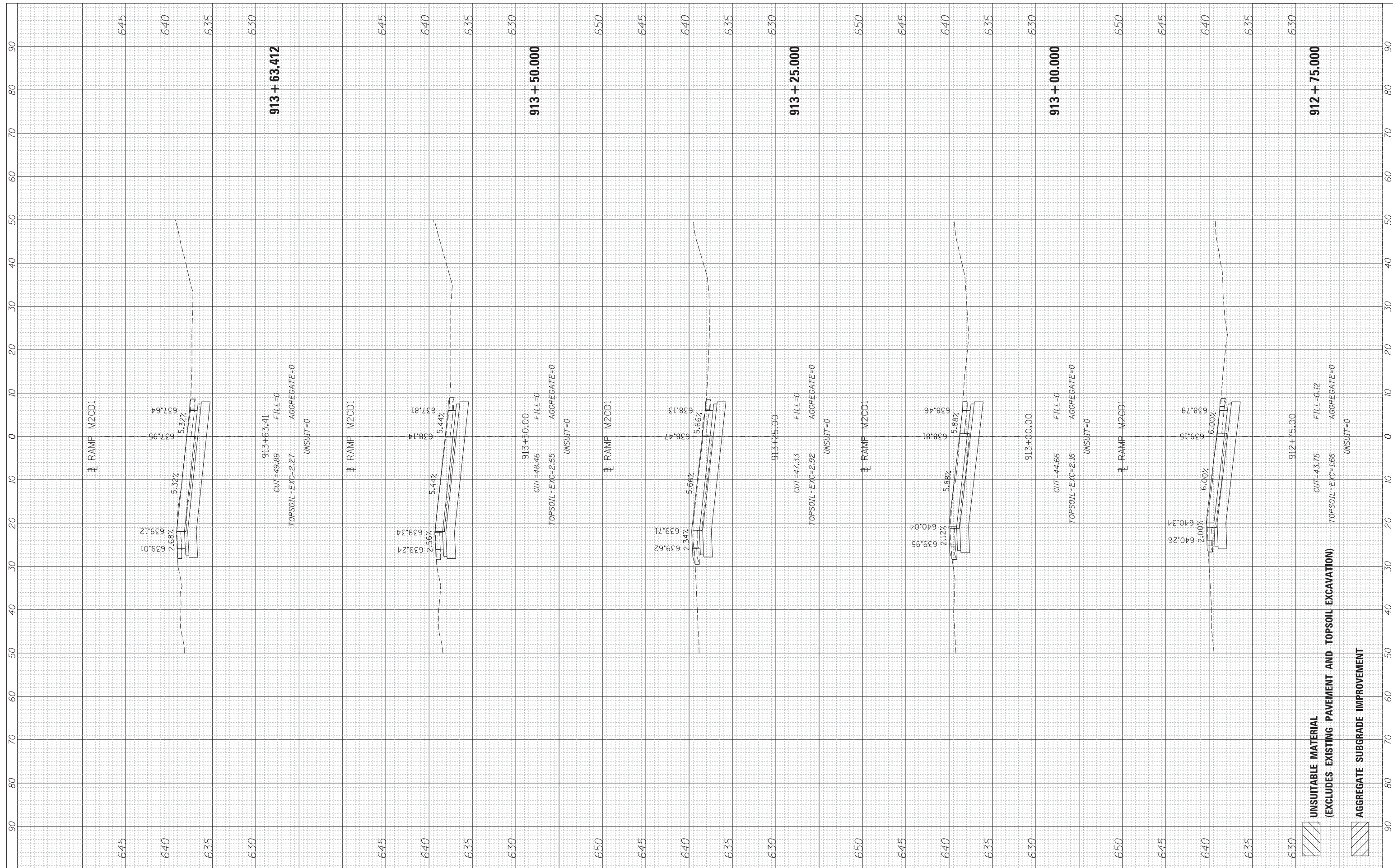
RAMP M2CD1	
SCALE: 1"=10'	SHEET OF SHEETS STA. 911+50.00 TO STA. 912+50.00

F.A.P. RTE. 330	SECTION 0105 WRS&HB	COUNTY COOK	TOTAL SHEETS 605	SHEET NO. 585
CONTRACT NO. 60G37				
ILLINOIS FED. AID PROJECT				

FILE NAME = \\chiw00\Projects\30120\B\GEOPAK_Mannheim\160G37-sht-XS-RampM2CD1.dgn

FINL SURVEY NO.	SURVEYED PLOTTED AREAS CHECKED	BY	DATE

ORIGINAL SURVEY NO.	SURVEYED PLOTTED AREAS CHECKED	BY	DATE



913 + 63.412

913 + 50.000

913 + 25.000

913 + 00.000

912 + 75.000

UNSUITABLE MATERIAL
(EXCLUDES EXISTING PAVEMENT AND TOPSOIL EXCAVATION)

AGGREGATE SUBGRADE IMPROVEMENT



USER NAME = lsupencheck	DESIGNED - LLS	REVISED -
	DRAWN - MMK/LLS	REVISED -
	CHECKED - LLS	REVISED -
	DATE - 10/19/2012	REVISED -

STATE OF ILLINOIS
DEPARTMENT OF TRANSPORTATION

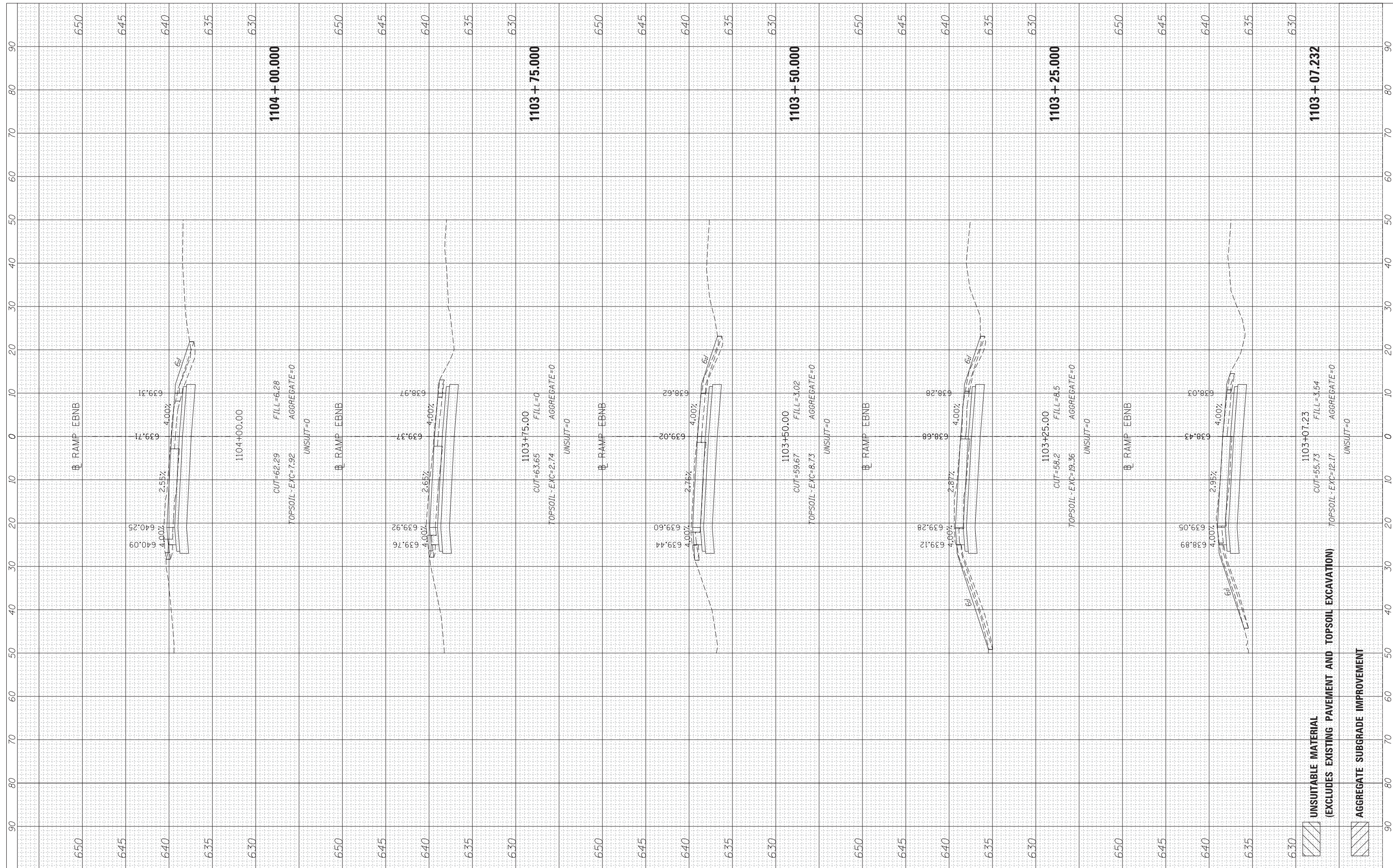
SCALE: 1"=10'		SHEET OF SHEETS		STA. 912+75.000 TO STA. 913+63.412	
---------------	--	-----------------	--	------------------------------------	--

RAMP M2CD1

F.A.P. RTE. 330	SECTION 0105 WRS&HB	COUNTY COOK	TOTAL SHEETS 605	SHEET NO. 586
CONTRACT NO. 60G37				

FINL SURVEY NO.	SURVEYED PLOTTED AREAS CHECKED	BY	DATE

ORIGINAL SURVEY NO.	SURVEYED PLOTTED AREAS CHECKED	BY	DATE



UNSUITABLE MATERIAL
(EXCLUDES EXISTING PAVEMENT AND TOPSOIL EXCAVATION)

AGGREGATE SUBGRADE IMPROVEMENT



USER NAME = lsupencheck	DESIGNED - LLS	REVISED -
	DRAWN - MMK/LLS	REVISED -
	CHECKED - LLS	REVISED -
	DATE - 10/19/2012	REVISED -

STATE OF ILLINOIS
DEPARTMENT OF TRANSPORTATION

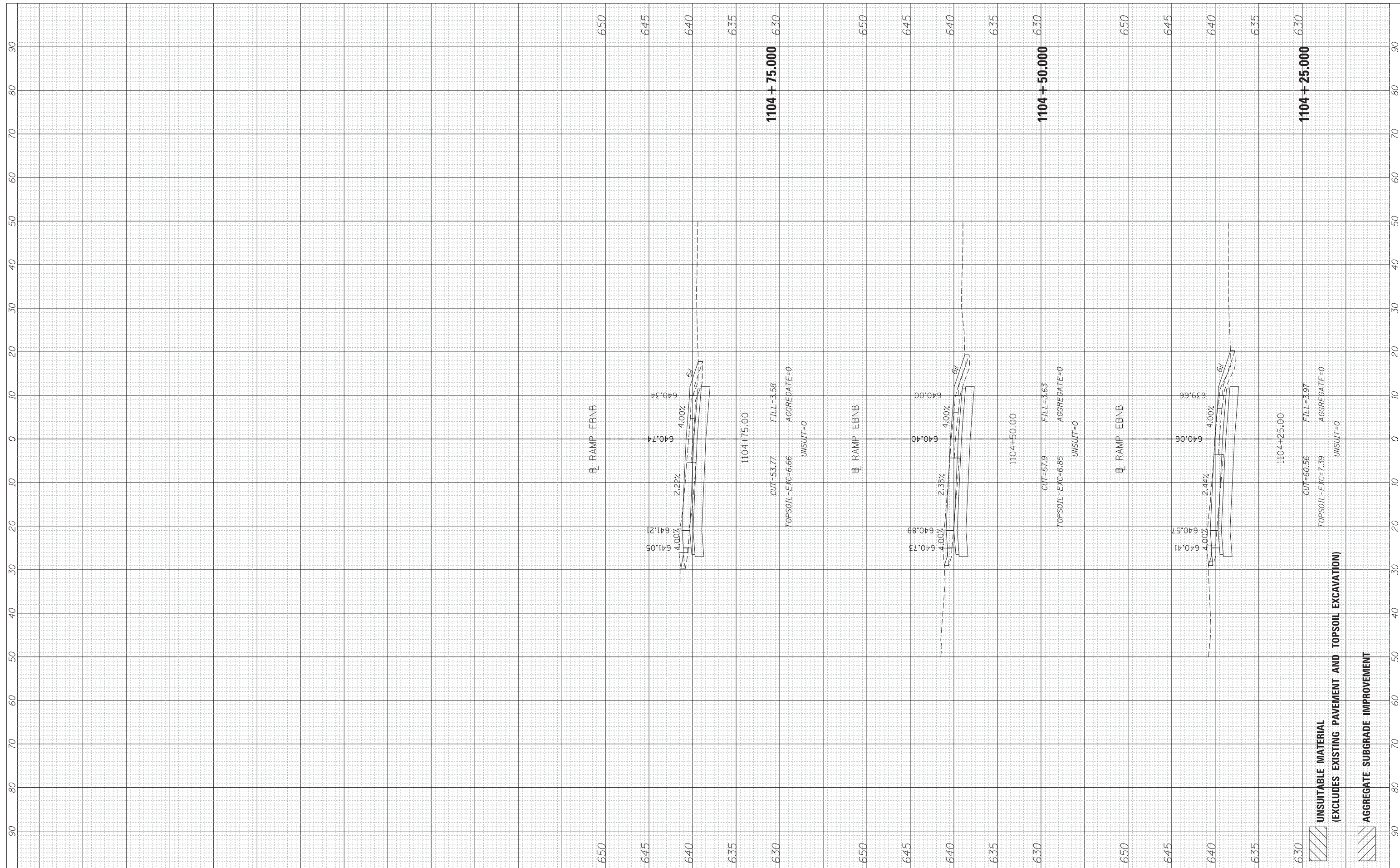
RAMP EB NB	
SCALE: 1"=10'	SHEET OF SHEETS
STA. 1103+07.232 TO STA. 1104+00.000	

F.A.P. RTE. 330	SECTION 0105 WRS&HB	COUNTY COOK	TOTAL SHEETS 605	SHEET NO. 587
CONTRACT NO. 60G37				ILLINOIS FED. AID PROJECT

FILE NAME = \\chiw00\Projects\30120\B\GEOPAK_Mannheim\DI60G37-sht-XS-RampEBNB.dgn

FINAL SURVEY NO.	SURVEYED PLOTTED AREAS CHECKED	BY	DATE
NOTE BOOK	TEMPLATE AREAS CHECKED		

ORIGINAL SURVEY NO.	SURVEYED PLOTTED AREAS CHECKED	BY	DATE
NOTE BOOK	TEMPLATE AREAS CHECKED		



USER NAME = lsupencheck	DESIGNED - LLS	REVISED -
PLOT SCALE = 10:1	DRAWN - MMK/LLS	REVISED -
PLOT DATE	CHECKED - LLS	REVISED -
	DATE - 10/19/2012	REVISED -

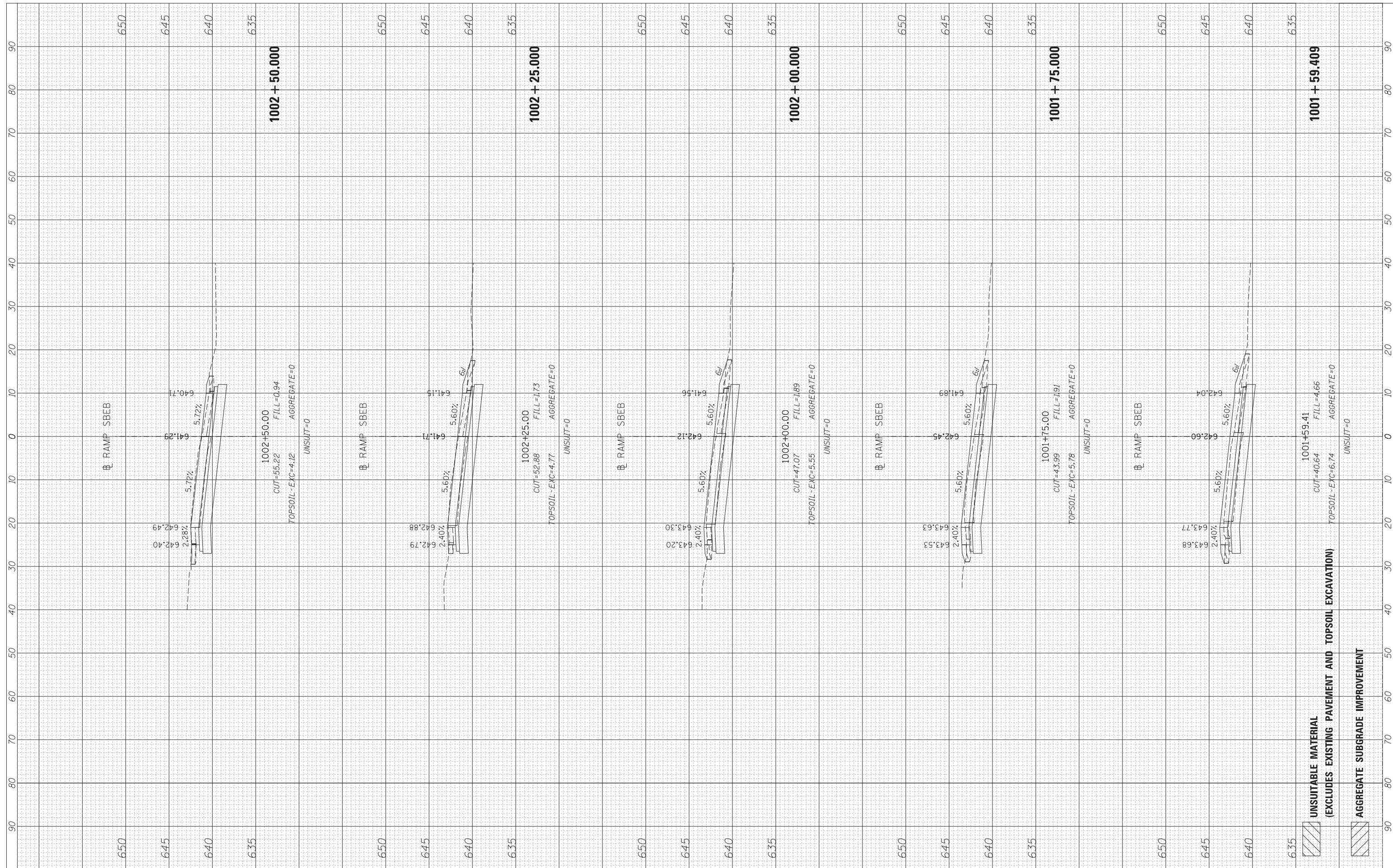
**STATE OF ILLINOIS
DEPARTMENT OF TRANSPORTATION**

RAMP EB NB	
SCALE: 1"=10'	SHEET OF SHEETS STA. 1104+25.00 TO STA. 1104+75.00

F.A.P. RTE. 330	SECTION 0105 WRS&HB	COUNTY COOK	TOTAL SHEETS 605	SHEET NO. 588
CONTRACT NO. 60G37				
ILLINOIS FED. AID PROJECT				

FINAL SURVEY NO.	SURVEYED PLOTTED TEMPLATE AREAS CHECKED	BY	DATE

ORIGINAL SURVEY NO.	SURVEYED PLOTTED TEMPLATE AREAS CHECKED	BY	DATE



USER NAME = lsupencheck	DESIGNED - LLS	REVISED -
PLOT SCALE = 10:1	DRAWN - MMK/LLS	REVISED -
PLOT DATE	CHECKED - LLS	REVISED -
	DATE - 10/19/2012	REVISED -

STATE OF ILLINOIS
DEPARTMENT OF TRANSPORTATION

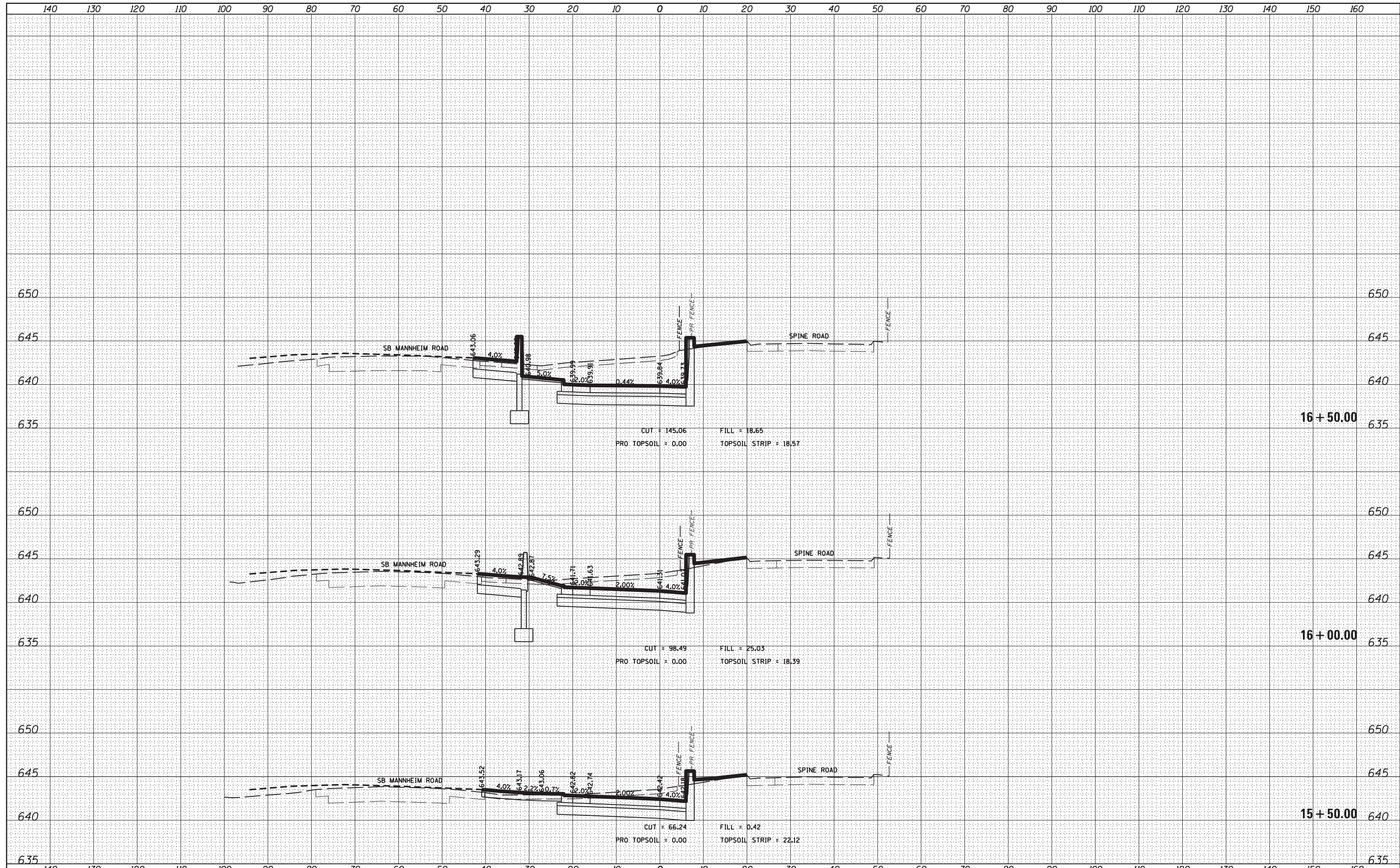
RAMP SBEB
SCALE: 1"=10'
SHEET OF SHEETS STA. 1001+59.409 TO STA. 1002+50.000

F.A.P. RTE. 330	SECTION 0105 WRS&HB	COUNTY COOK	TOTAL SHEETS 605	SHEET NO. 589
CONTRACT NO. 60G37			ILLINOIS FED. AID PROJECT	

FILE NAME = \\chiw00\Projects\30120\B\GEOPAK_Mannheim\DI60G37-sht-XS-RampSBEB.dgn

DATE	
BY	
FINISHED SURVEY	
NOTE BOOK	
NO.	
SURVEYED	
PLOTTED	
TEMPLATE	
AREAS	
CHECKED	

DATE	
BY	
ORIGINAL SURVEY	
NOTE BOOK	
NO.	
SURVEYED	
PLOTTED	
TEMPLATE	
AREAS	
CHECKED	



CB CHRISTOPHER B. BURKE ENGINEERING, LTD.
 9575 W. Higgins Road, Suite 500
 Rosemont, Illinois 60018
 (847) 873-0900

USER NAME = pmagnelli	DESIGNED - SNS	REVISED -
	DRAWN - PWN	REVISED -
PLOT SCALE = 28'	CHECKED - SNS	REVISED -
PLOT DATE = 10/17/2012	DATE - 10/17/2012	REVISED -

**STATE OF ILLINOIS
 DEPARTMENT OF TRANSPORTATION**

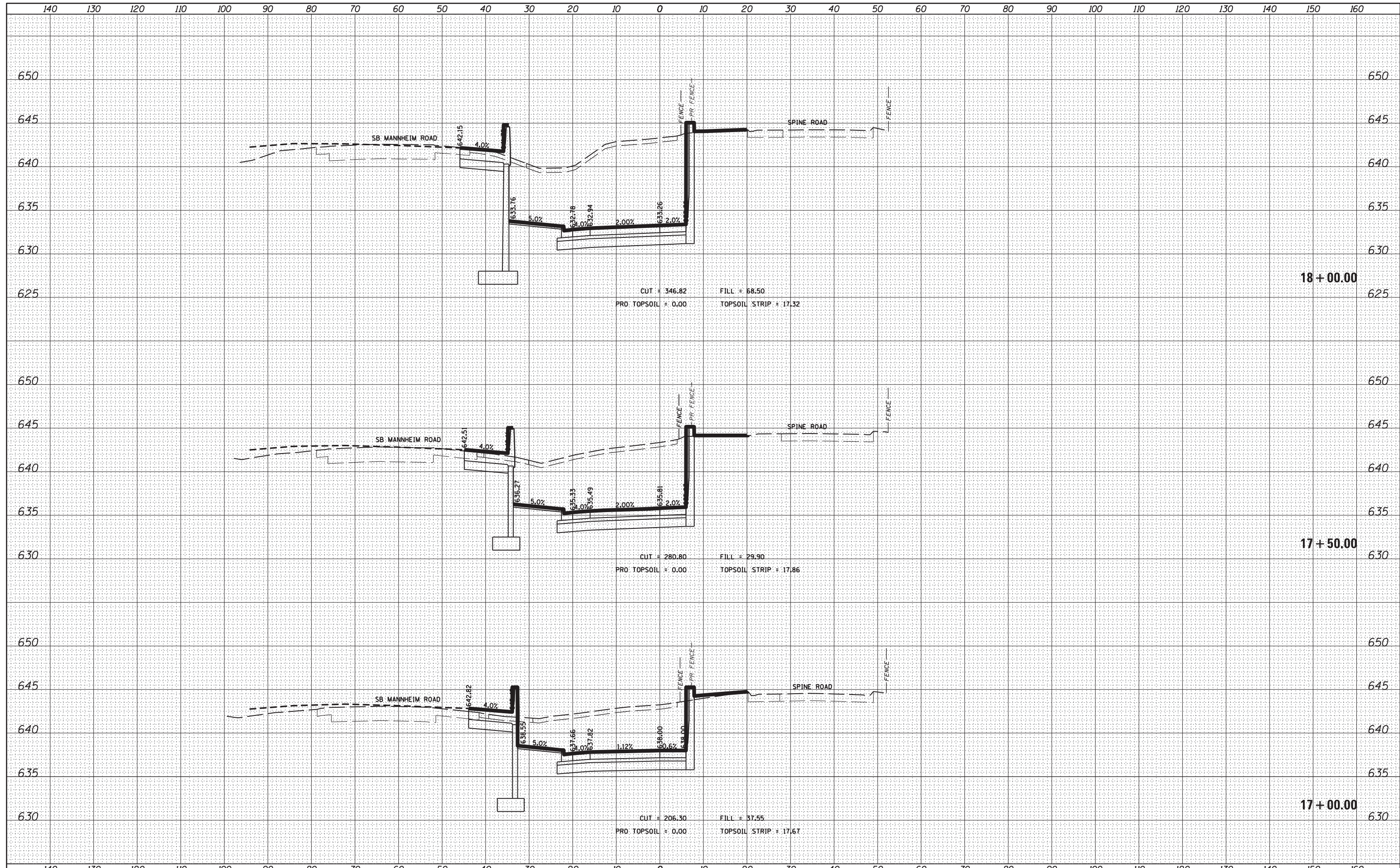
BALMORAL UNDERPASS

SCALE:	SHEET NO.	OF	SHEETS	STA. 15+50.00	TO STA. 16+50.00
--------	-----------	----	--------	---------------	------------------

F.A. RTE.	SECTION	COUNTY	TOTAL SHEETS	SHEET NO.
330	0105 WRS&HB	COOK	605	591
CONTRACT NO. 60G37				
ILLINOIS FED. AID PROJECT				

DATE	
BY	
FINISHED SURVEY	
PLOTTED TEMPLATE	
NOTE BOOK	
AREAS CHECKED	
NO.	

DATE	
BY	
ORIGINAL SURVEY	
PLOTTED TEMPLATE	
NOTE BOOK	
AREAS CHECKED	
NO.	



140 130 120 110 100 90 80 70 60 50 40 30 20 10 0 10 20 30 40 50 60 70 80 90 100 110 120 130 140 150 160

USER NAME = pmagnelli
DESIGNED - SNS
DRAWN - PWN
CHECKED - SNS
DATE - 10/17/2012

REVISED -
REVISED -
REVISED -
REVISED -

**STATE OF ILLINOIS
DEPARTMENT OF TRANSPORTATION**

BALMORAL UNDERPASS

SCALE: SHEET NO. OF SHEETS STA. 17+00.00 TO STA. 18+00.00

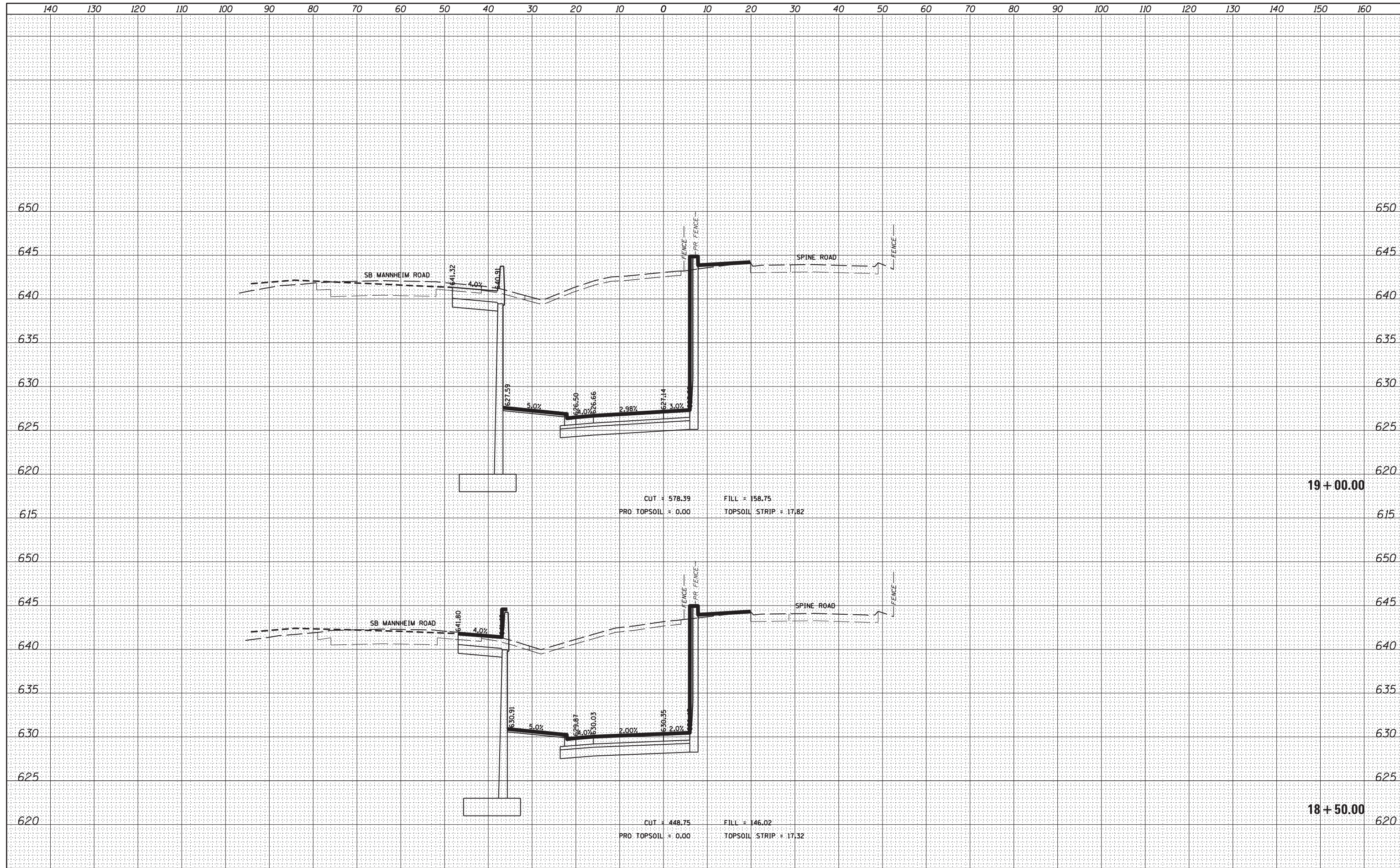
F.A. RTÉ.	SECTION	COUNTY	TOTAL SHEETS	SHEET NO.
330	0105 WRS&HB	COOK	605	592
CONTRACT NO. 60G37				

ILLINOIS FED. AID PROJECT

FILE NAME = N:\ROSEMONT\11009\CADD_Sheets\0160G37-shr-xshht-01-cb.dgn

BY	DATE

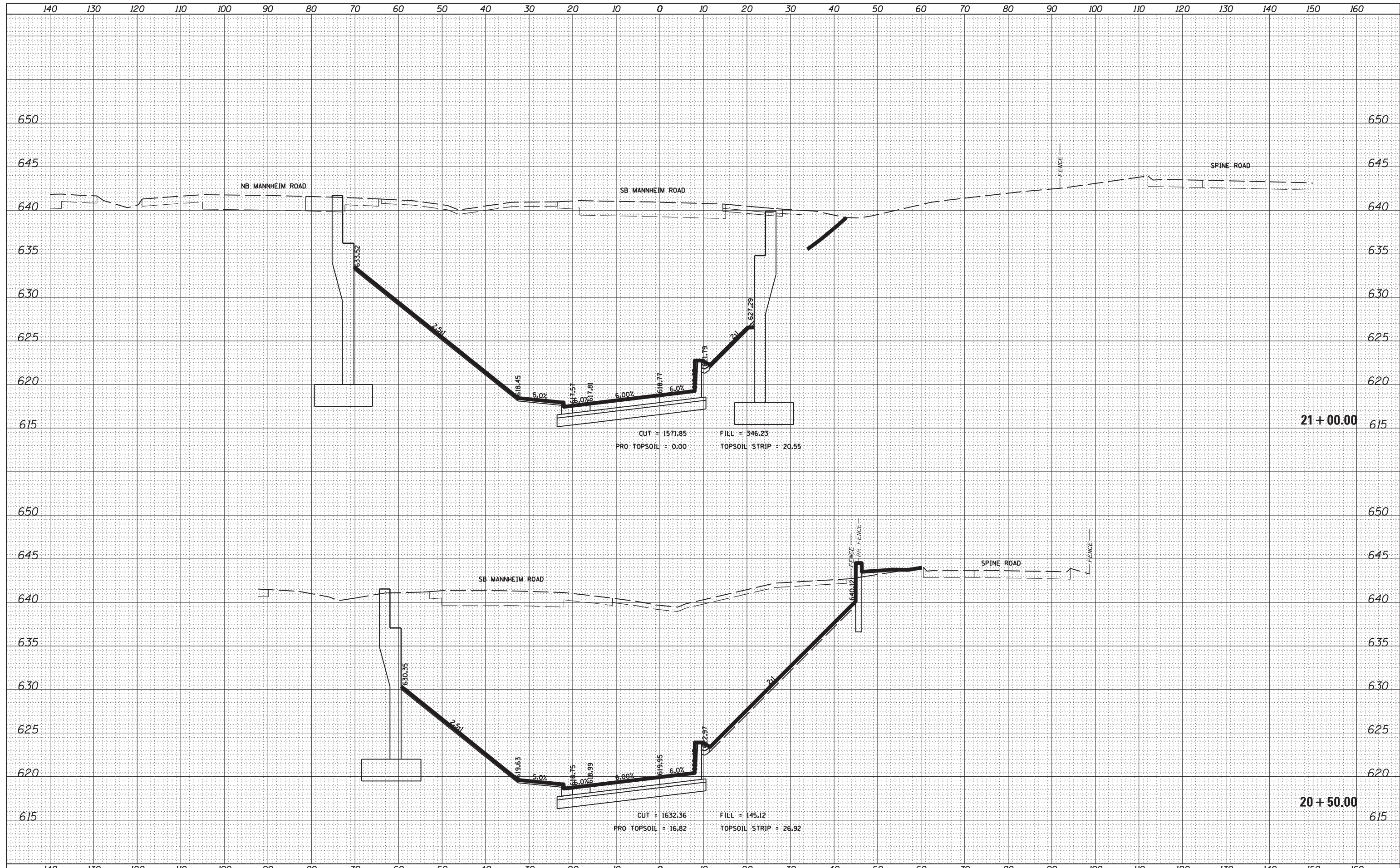
BY	DATE



CHRISTOPHER B. BURKE ENGINEERING, LTD. <small>9575 W. Higgins Road, Suite 500 Rosemont, Illinois 60018 (847) 823-0900</small>	USER NAME = pmagnelli	DESIGNED - SNS	REVISD -	STATE OF ILLINOIS DEPARTMENT OF TRANSPORTATION	BALMORAL UNDERPASS		F.A. RTE. = 330	SECTION = 0105 WRS&HB	COUNTY = COOK	TOTAL SHEETS = 605	SHEET NO. = 593	
	PLOT SCALE = 28'	CHECKED - SNS	REVISD -				CONTRACT NO. 60G37		ILLINOIS FED. AID PROJECT			
PLOT DATE = 10/17/2012	DATE = 10/17/2012	REVISD -			SCALE:	SHEET NO. OF SHEETS	STA. 18+50.00	TO STA. 19+00.00				

DATE	
BY	
FINISHED SURVEY	
PLOTTED	
NOTE BOOK	
AREAS CHECKED	
NO.	

DATE	
BY	
ORIGINAL SURVEY	
PLOTTED	
NOTE BOOK	
AREAS CHECKED	
NO.	



CB CHRISTOPHER B. BURKE ENGINEERING, LTD.
 9575 W. Higgins Road, Suite 500
 Rosemont, Illinois 60018
 (847) 873-0900

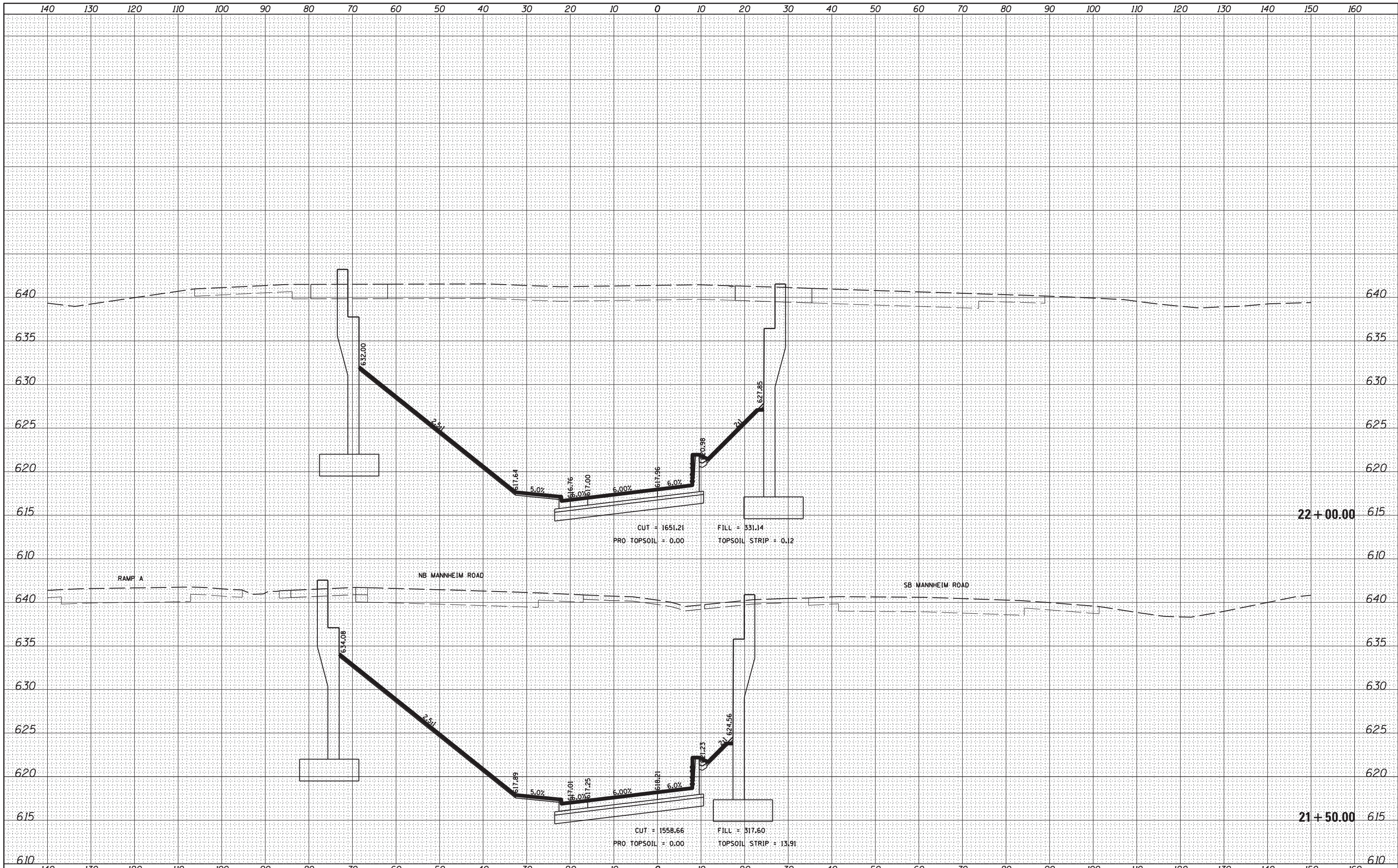
USER NAME = pmagnelli	DESIGNED - SNS	REVISED -
PLOT SCALE = 28'	DRAWN - PWN	REVISED -
PLOT DATE = 10/17/2012	CHECKED - SNS	REVISED -
	DATE - 10/17/2012	REVISED -

**STATE OF ILLINOIS
 DEPARTMENT OF TRANSPORTATION**

BALMORAL UNDERPASS

SCALE: SHEET NO. OF SHEETS STA. 20+50.00 TO STA. 21+00.00

F.A. RTE.	SECTION	COUNTY	TOTAL SHEETS	SHEET NO.
330	0105 WRS&HB	COOK	605	595
CONTRACT NO. 60G37				
ILLINOIS FED. AID PROJECT				



BY	DATE
FINISHED SURVEY	SURVEYED
NOTE BOOK	PLOTTED
NO.	TEMPLATE
	AREAS CHECKED
	AREAS CHECKED

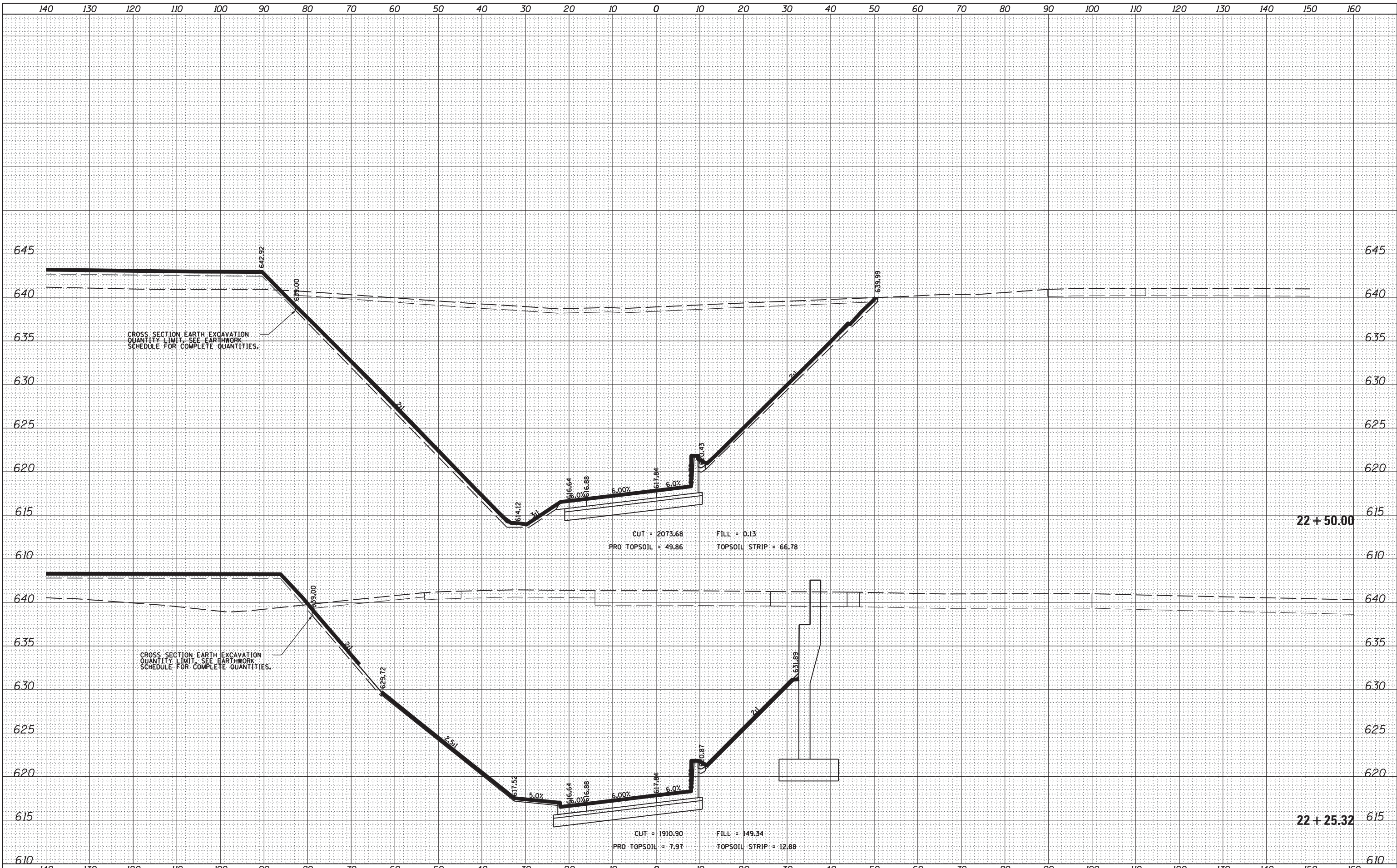
BY	DATE
ORIGINAL SURVEY	SURVEYED
NOTE BOOK	PLOTTED
NO.	TEMPLATE
	AREAS CHECKED
	AREAS CHECKED

<p>CHRISTOPHER B. BURKE ENGINEERING, LTD. 9575 W. Higgins Road, Suite 600 Rosemont, Illinois 60018 (847) 823-0900</p>	USER NAME = pmagnelli	DESIGNED - SNS	REVISED -	STATE OF ILLINOIS DEPARTMENT OF TRANSPORTATION	BALMORAL UNDERPASS		F.A. RTÉ. = 330	SECTION = 0105 WRS&HB	COUNTY = COOK	TOTAL SHEETS = 605	SHEET NO. = 596
	PLOT SCALE = 28"	CHECKED - SNS	REVISED -		SCALE: SHEET NO. OF SHEETS STA. 21+50.00 TO STA. 22+00.00		CONTRACT NO. 60G37				
PLOT DATE = 10/17/2012	DATE = 10/17/2012	REVISED -			ILLINOIS FED. AID PROJECT						

FILE NAME = N:\ROSEMONT\11009\CADD_Sheets\0160G37-sht-xxsht-01-cb.dgn

DATE	
BY	
SURVEYED	
PLOTTED	
TEMPLATE	
AREAS	
AREAS CHECKED	
NO.	

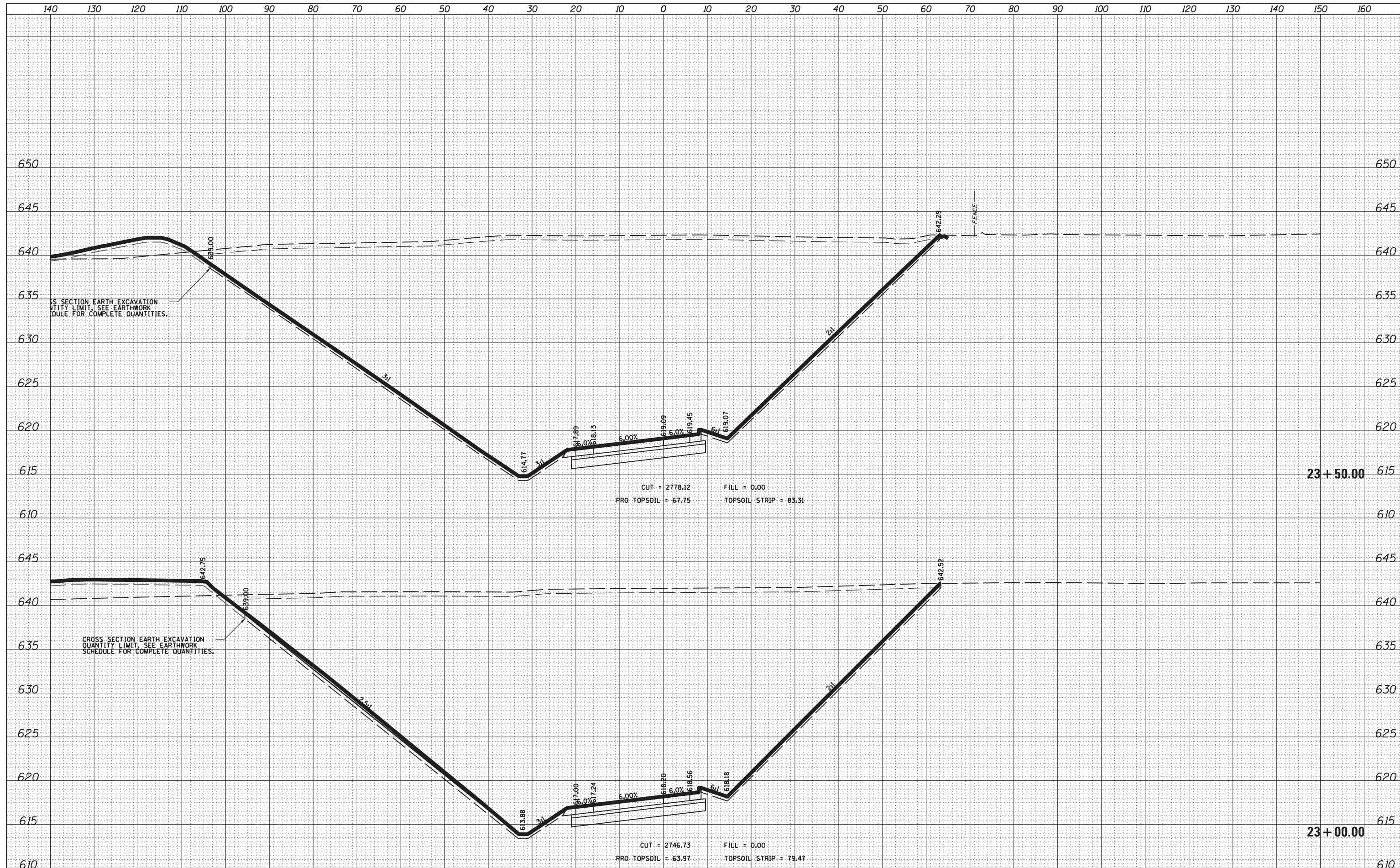
DATE	
BY	
SURVEYED	
PLOTTED	
TEMPLATE	
AREAS	
AREAS CHECKED	
NO.	



	USER NAME = pmagnelli	DESIGNED - SNS	REVISED -
	DRAWN - PWN CHECKED - SNS DATE - 10/17/2012	REVISED - REVISED - REVISED -	
PLOT SCALE = 28'		STATE OF ILLINOIS DEPARTMENT OF TRANSPORTATION	
PLOT DATE = 10/17/2012			
		BALMORAL UNDERPASS	
SCALE:	SHEET NO. OF SHEETS	STA. 22+25.32 TO STA. 22+50.00	ILLINOIS FED. AID PROJECT

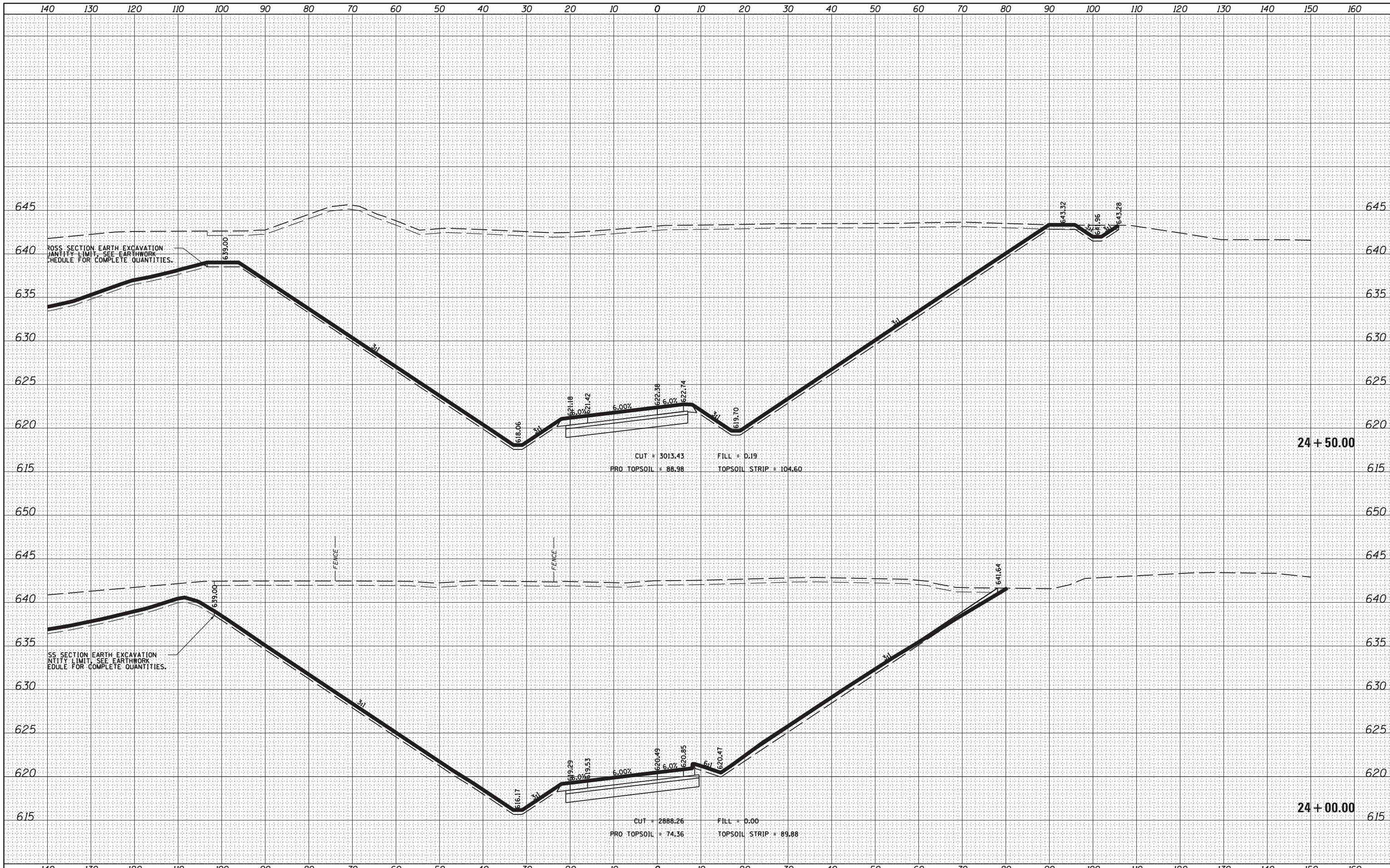
DATE	
BY	
FINISHED SURVEY	
PLOTTED	
TEMPLATE	
AREAS	
AREAS CHECKED	
NO.	

DATE	
BY	
ORIGINAL SURVEY	
PLOTTED	
TEMPLATE	
AREAS	
AREAS CHECKED	
NO.	



CHRISTOPHER B. BURKE ENGINEERING, LTD. 9575 W. Higgins Road, Suite 600 Rosemont, Illinois 60018 (847) 873-0900	USER NAME = pmagnelli	DESIGNED - SNS	REVISED -	STATE OF ILLINOIS DEPARTMENT OF TRANSPORTATION	BALMORAL UNDERPASS			F.A. RTÉ. = 330	SECTION = 0105 WRS&HB	COUNTY = COOK	TOTAL SHEETS = 605	SHEET NO. = 598
	PLOT SCALE = 28'	DRAWN - PWN	REVISED -					CONTRACT NO. 60G37				
	PLOT DATE = 10/17/2012	CHECKED - SNS	REVISED -									
		DATE - 10/17/2012	REVISED -									

SCALE: SHEET NO. OF SHEETS STA. 23+00.00 TO STA. 23+50.00 ILLINOIS FED. AID PROJECT



BY	DATE
BY	DATE
BY	DATE
BY	DATE
BY	DATE
BY	DATE

BY	DATE
BY	DATE
BY	DATE
BY	DATE
BY	DATE
BY	DATE

CROSS SECTION EARTH EXCAVATION
QUANTITY LIMIT - SEE EARTHWORK
SCHEDULE FOR COMPLETE QUANTITIES.

SS SECTION EARTH EXCAVATION
QUANTITY LIMIT - SEE EARTHWORK
SCHEDULE FOR COMPLETE QUANTITIES.

CUT = 3013.43 FILL = 0.19
PRO TOPSOIL = 88.98 TOPSOIL STRIP = 104.60

CUT = 2888.26 FILL = 0.00
PRO TOPSOIL = 74.36 TOPSOIL STRIP = 89.88

140 130 120 110 100 90 80 70 60 50 40 30 20 10 0 10 20 30 40 50 60 70 80 90 100 110 120 130 140 150 160

ORIGINAL SURVEY	SURVEYED
NOTE BOOK	PLOTTED
NO.	AREAS CHECKED

USER NAME = pmagnelli
DESIGNED - SNS
DRAWN - PWN
CHECKED - SNS
DATE - 10/17/2012

REVISED -
REVISED -
REVISED -
REVISED -

STATE OF ILLINOIS
DEPARTMENT OF TRANSPORTATION

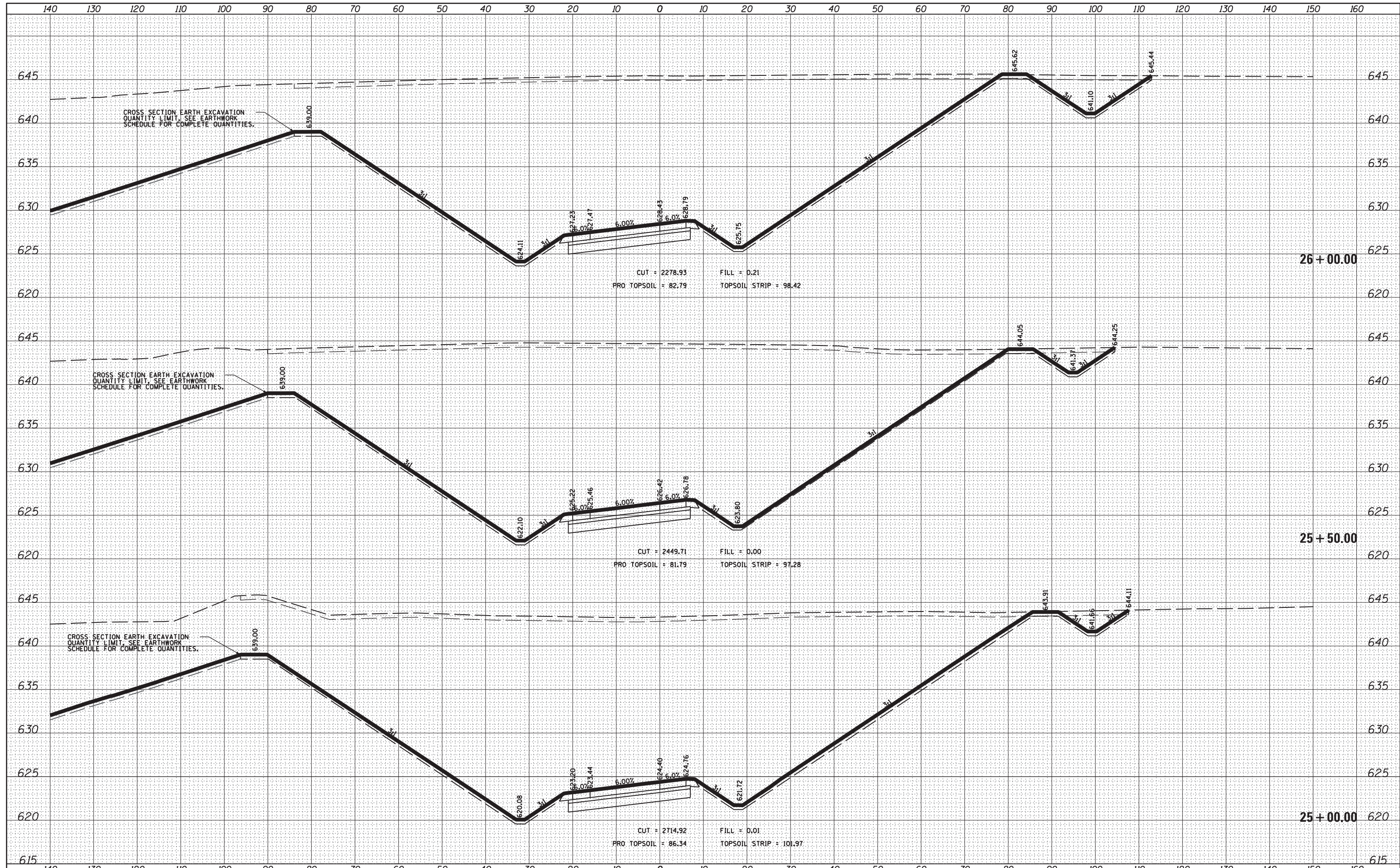
BALMORAL UNDERPASS

SCALE: SHEET NO. OF SHEETS STA. 24+00.00 TO STA. 24+50.00

F.A. RTE.	SECTION	COUNTY	TOTAL SHEETS	SHEET NO.
330	0105 WRS&HB	COOK	605	599
CONTRACT NO. 60G37				
ILLINOIS FED. AID PROJECT				

DATE	
BY	
FINISHED SURVEY	
PLOTTED	
TEMPLATE	
AREAS	
CHECKED	
NO.	

DATE	
BY	
ORIGINAL SURVEY	
PLOTTED	
TEMPLATE	
AREAS	
CHECKED	
NO.	



CB CHRISTOPHER B. BURKE ENGINEERING, LTD.
 9575 W. Higgins Road, Suite 600
 Rosemont, Illinois 60018
 (847) 873-0900

USER NAME = pmagnelli	DESIGNED - SNS	REVISED -
	DRAWN - PWN	REVISED -
PLOT SCALE = 28'	CHECKED - SNS	REVISED -
PLOT DATE = 10/17/2012	DATE - 10/17/2012	REVISED -

**STATE OF ILLINOIS
 DEPARTMENT OF TRANSPORTATION**

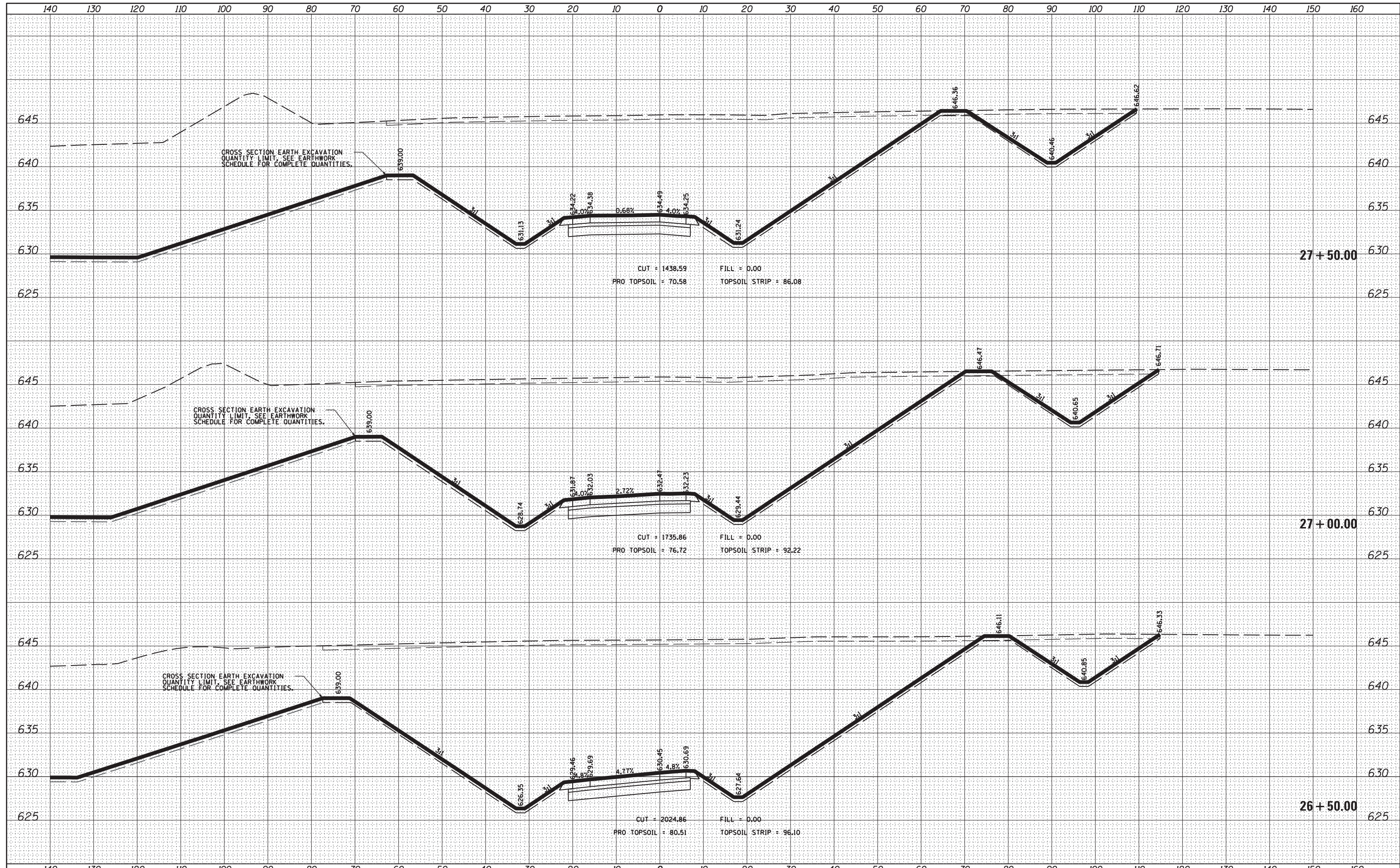
BALMORAL UNDERPASS

SCALE:	SHEET NO.	OF	SHEETS	STA. 25+00.00	TO STA. 26+00.00
--------	-----------	----	--------	---------------	------------------

F.A. RTE.	SECTION	COUNTY	TOTAL SHEETS	SHEET NO.
330	0105 WRS&HB	COOK	605	600
CONTRACT NO. 60G37				
ILLINOIS FED. AID PROJECT				

DATE	
BY	
FINISHED	
PLOTTED	
TEMPLATE	
AREAS	
CHECKED	
NO.	

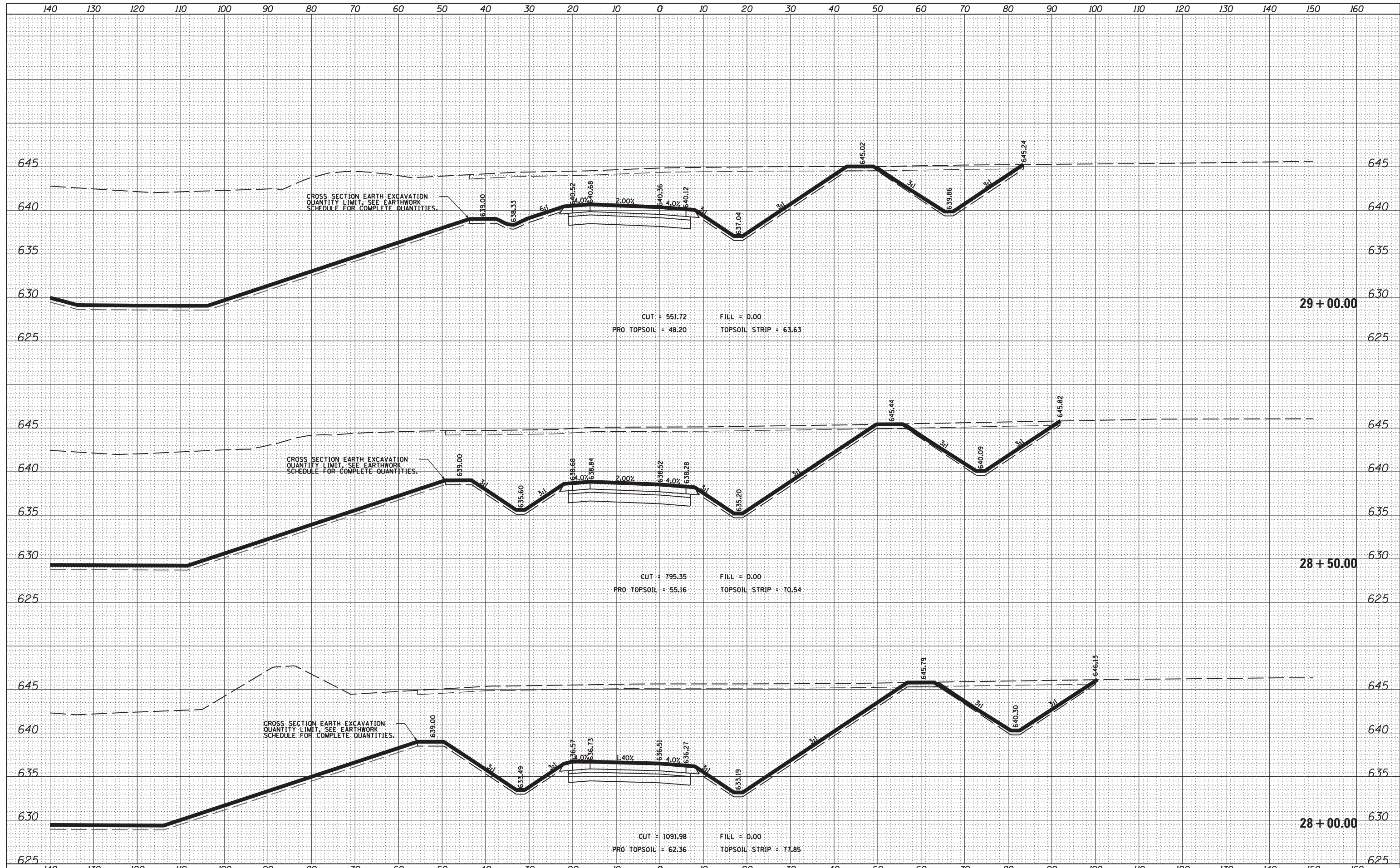
DATE	
BY	
ORIGINAL	
SURVEY	
NOTE BOOK	
AREAS	
CHECKED	
NO.	



CHRISTOPHER B. BURKE ENGINEERING, LTD. 9575 W. Higgins Road, Suite 500 Rosemont, Illinois 60018 (847) 873-0900	USER NAME = pmagnelli	DESIGNED - SNS	REVISED -	STATE OF ILLINOIS DEPARTMENT OF TRANSPORTATION	BALMORAL UNDERPASS		F.A. RTE. = 330	SECTION = 0105 WRS&HB	COUNTY = COOK	TOTAL SHEETS = 605	SHEET NO. = 601
	PLOT SCALE = 28'	CHECKED - SNS	REVISED -		SCALE:	SHEET NO. OF SHEETS	STA. 26+50.00 TO STA. 27+50.00	CONTRACT NO. 60G37 ILLINOIS FED. AID PROJECT			
PLOT DATE = 10/17/2012	DATE = 10/17/2012	REVISOR -	REVISOR -								

DATE	
BY	
FINISHED SURVEY	
PLOTTED	
NOTE BOOK	
AREAS CHECKED	
NO.	

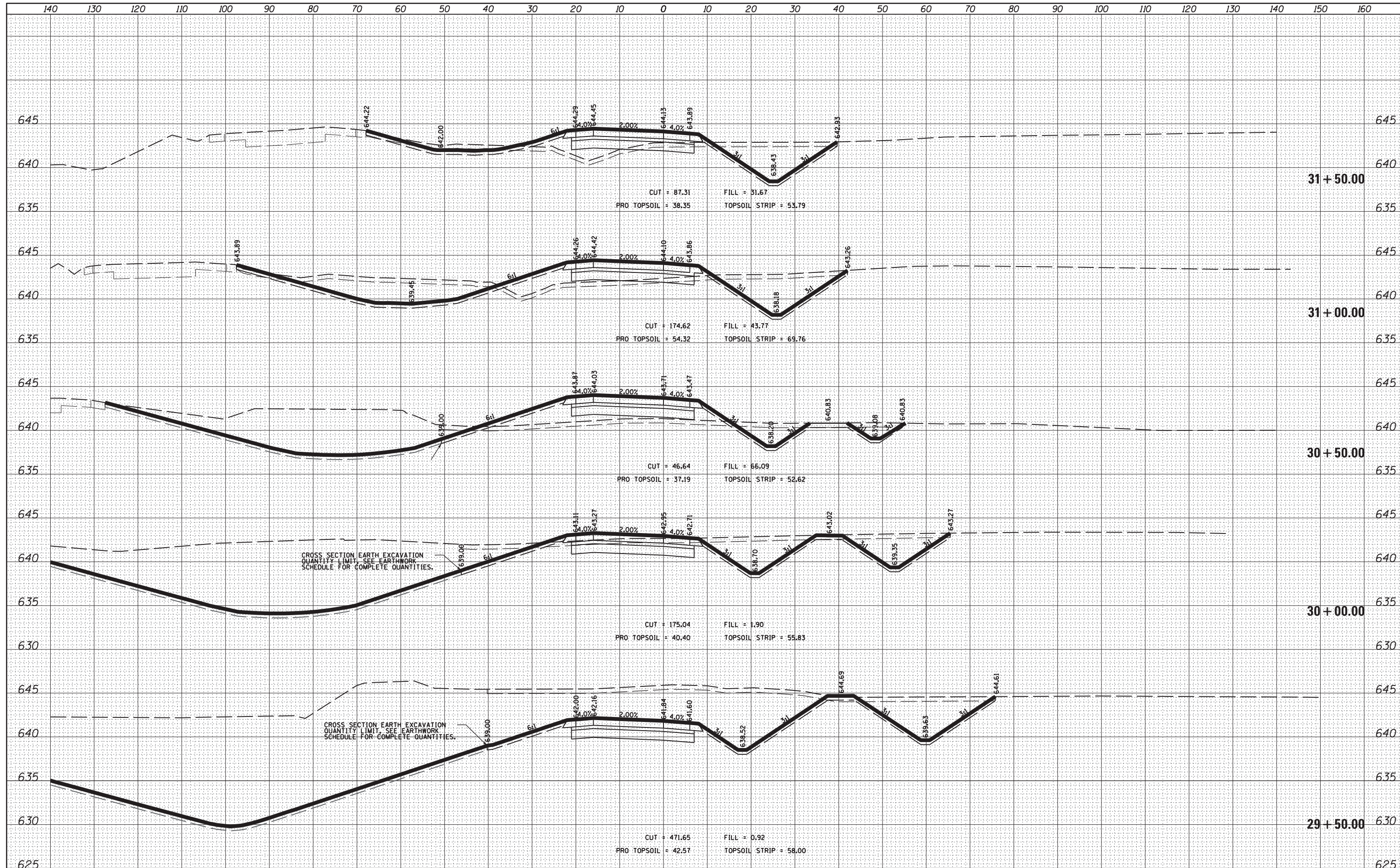
DATE	
BY	
ORIGINAL SURVEY	
PLOTTED	
NOTE BOOK	
AREAS CHECKED	
NO.	



CHRISTOPHER B. BURKE ENGINEERING, LTD. 9575 W. Higgins Road, Suite 600 Rosemont, Illinois 60018 (847) 873-0970	USER NAME = pmagnelli DESIGNED - SNS DRAWN - PWN CHECKED - SNS PLOT DATE = 10/17/2012	REVISIONS REVISION NO. DATE 1 - SNS 10/17/2012 2 - PWN 3 - SNS	STATE OF ILLINOIS DEPARTMENT OF TRANSPORTATION	BALMORAL UNDERPASS SCALE: SHEET NO. OF SHEETS STA. 28+00.00 TO STA. 29+00.00	F.A. RTÉ. SECTION COUNTY TOTAL SHEETS SHEET NO. 330 0105 WRS&HB COOK 605 605
	FILE NAME = N:\ROSEMONT\11009\CADD_Sheets\0160G37-sht-xxsht-01-cb.dgn				CONTRACT NO. 60G37 ILLINOIS FED. AID PROJECT

DATE	
BY	
FINISHED SURVEY	
NOTED SURVEY	
PLOTTED SURVEY	
TEMPLATE SURVEY	
AREAS SURVEY	
CHECKED SURVEY	

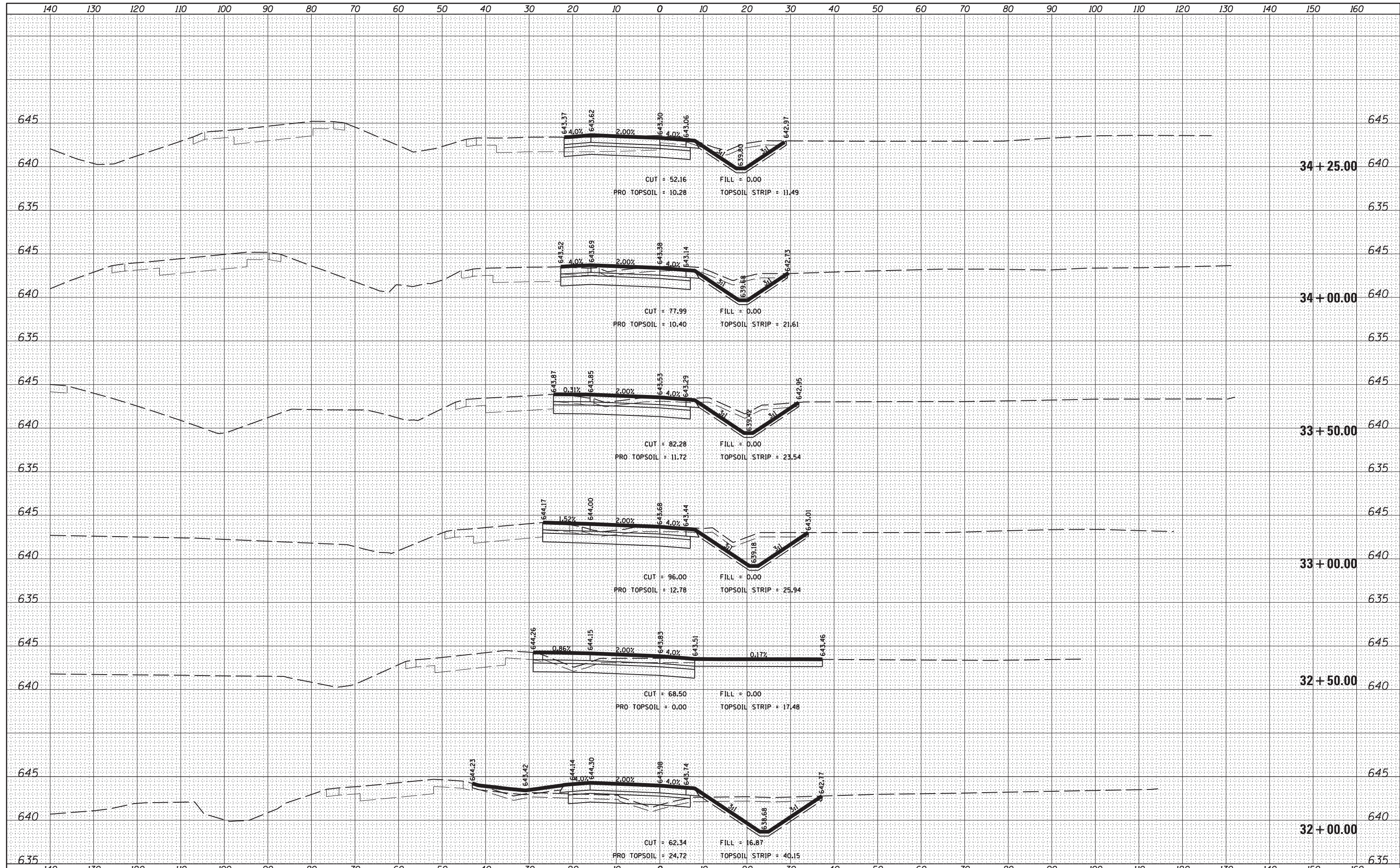
DATE	
BY	
ORIGINAL SURVEY	
NOTED SURVEY	
PLOTTED SURVEY	
TEMPLATE SURVEY	
AREAS SURVEY	
CHECKED SURVEY	



CHRISTOPHER B. BURKE ENGINEERING, LTD. 9575 W. Higgins Road, Suite 500 Rosemont, Illinois 60018 (847) 873-0900	USER NAME = pmagnelli DESIGNED - SNS DRAWN - PWN CHECKED - SNS DATE - 10/17/2012	REVISED - REVISED - REVISED - REVISED -	STATE OF ILLINOIS DEPARTMENT OF TRANSPORTATION	BALMORAL UNDERPASS		F.A. R.T.E. = 330 SECTION = 0105 WRS&HB COUNTY = COOK CONTRACT NO. = 60G37	TOTAL SHEETS = 605 SHEET NO. = 400/605
	SCALE: SHEET NO. OF SHEETS STA. 29+50.00 TO STA. 31+50.00			ILLINOIS FED. AID PROJECT			

DATE	
BY	
ORIGINAL SURVEY	
SURVEYED	
PLOTTED	
TEMPLATE	
AREAS	
CHECKED	
NO.	

DATE	
BY	
ORIGINAL SURVEY	
SURVEYED	
PLOTTED	
TEMPLATE	
AREAS	
CHECKED	
NO.	

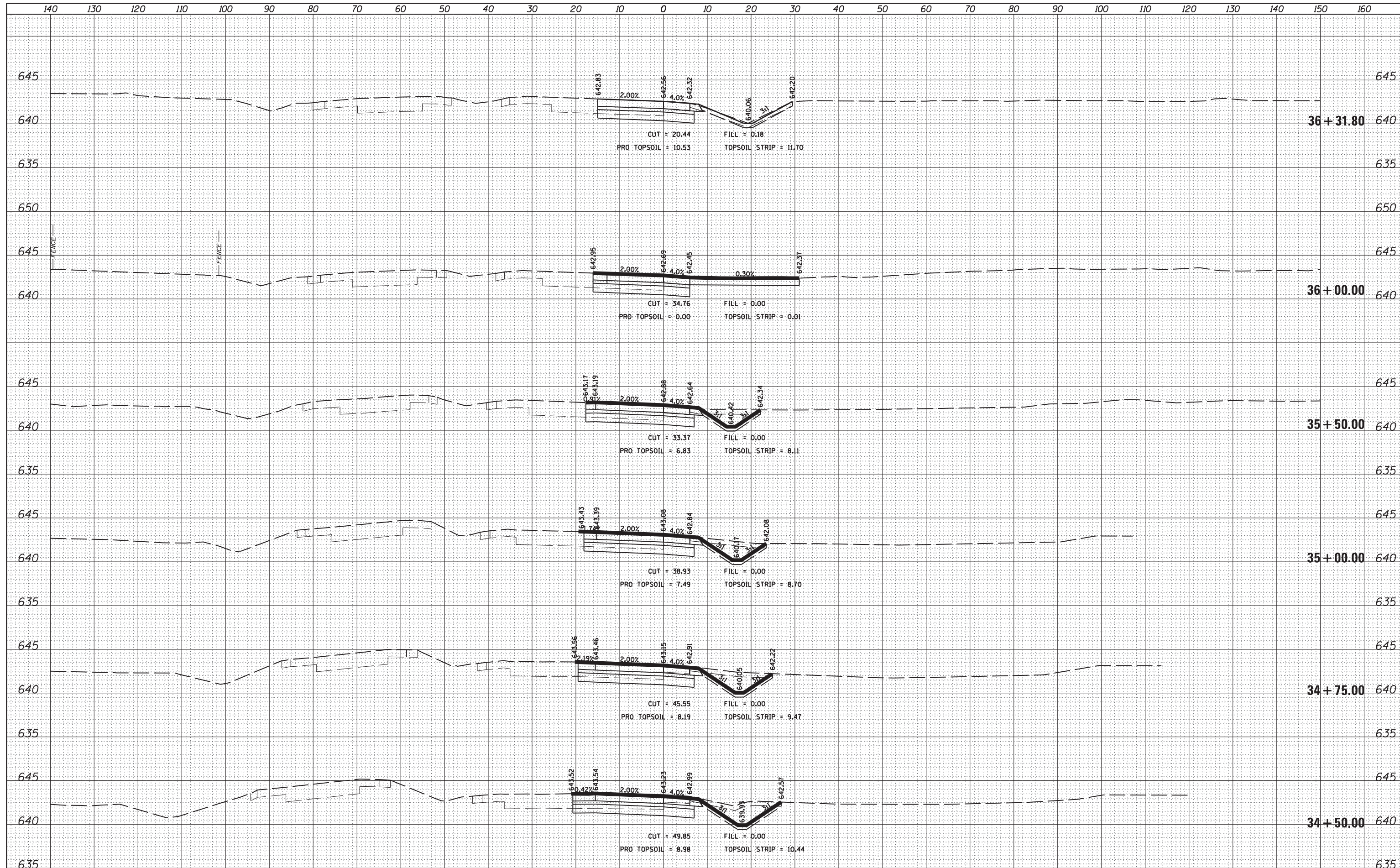


CHRISTOPHER B. BURKE ENGINEERING, LTD. 9575 W. Higgins Road, Suite 500 Rosemont, Illinois 60018 (847) 873-0900	USER NAME = pmagnelli	DESIGNED - SNS	REVISED -	STATE OF ILLINOIS DEPARTMENT OF TRANSPORTATION	BALMORAL UNDERPASS			F.A. RTÉ. = 330	SECTION = 0105 WRS&HB	COUNTY = COOK	TOTAL SHEETS = 605	SHEET NO. = 601
	PLOT SCALE = 28'	CHECKED - SNS	REVISED -		SCALE:	SHEET NO. OF SHEETS	STA. 32+00.00 TO STA. 34+25.00	CONTRACT NO. 60G37		ILLINOIS FED. AID PROJECT		
PLOT DATE = 10/17/2012	DATE = 10/17/2012	REVISED -										

FILE NAME = N:\ROSEMONT\11009\CADD_Sheets\0160G37-sht-xxsht-01-cb.dgn

DATE	
BY	
FINISHED SURVEY	
PLOTTED	
TEMPLATE	
AREAS CHECKED	
NO.	

DATE	
BY	
ORIGINAL SURVEY	
PLOTTED	
TEMPLATE	
AREAS CHECKED	
NO.	



CB CHRISTOPHER B. BURKE ENGINEERING, LTD.
 9575 W. Higgins Road, Suite 600
 Rosemont, Illinois 60018
 (847) 873-0900

USER NAME = pmagnelli	DESIGNED - SNS	REVISED -
	DRAWN - PWN	REVISED -
PLOT SCALE = 28'	CHECKED - SNS	REVISED -
PLOT DATE = 10/17/2012	DATE - 10/17/2012	REVISED -

**STATE OF ILLINOIS
 DEPARTMENT OF TRANSPORTATION**

BALMORAL UNDERPASS

SCALE: SHEET NO. OF SHEETS STA. 34+50.00 TO STA. 36+31.80

F.A. RTE.	SECTION	COUNTY	TOTAL SHEETS	SHEET NO.
330	0105 WRS&HB	COOK	605	603
CONTRACT NO. 60G37				

ILLINOIS FED. AID PROJECT