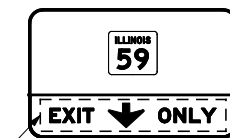


TRAILER MOUNTED FULL MATRIX PORTABLE CHANGEABLE MESSAGE SIGN
SEE NOTES 1 AND 2

EXISTING OVERHEAD SIGN



REMOVE TEMPORARY BLANK OUT PANEL THIS STAGE

EXISTING OVERHEAD SIGN



REMOVE TEMPORARY BLANK-OUT PANEL THIS STAGE

WET REF TEM TAPE T3 LINE 4 W

WET REF TEM TAPE T3 8 W
DOTTED 2' LINE - 6' SPACE

WET REF TEM TAPE T3 4 W
SKIP DASH 25' LINE - 25' SPACE

WET REF TEM TAPE T3
LINE 4 Y

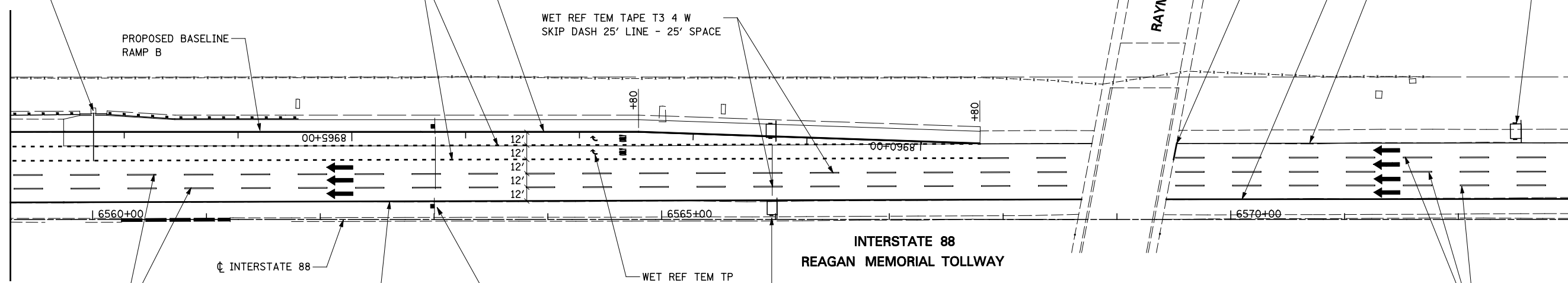
WET REF TEM TAPE T3
LINE 4 W

MATCH LINE STA. 8968+00
RAMP B

PROPOSED BASELINE
RAMP B

RAYMOND DRIVE

MATCHLINE STA. 6573+00



WET REF TEM TAPE T3 4 W
SKIP DASH 25' LINE - 25' SPACE

INTERSTATE 88

INTERSTATE 88
REAGAN MEMORIAL TOLLWAY

WET REF TEM TP
T3 L&S, TYP.

WET REF TEM TAPE T3 4 W
SKIP DASH 25' LINE - 25' SPACE

WORK ZONE	W21-I115(0)-3618
SPEED LIMIT	R2-1-3648
\$375 FINE MINIMUM	R21-I106-3618

**LANES
SHIFT
LEFT**
(PHASE I)

**TRUCKS
USE
RT LANES**
(PHASE II)

CHANGEABLE
MESSAGE SIGN

WET REF TEM TAPE T3 LINE 4 Y

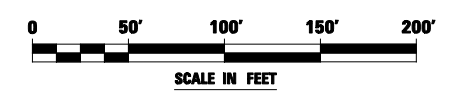
TOLLWAY TRAFFIC CONTROL

TRAFFIC CONTROL ON INTERSTATE 88 AND AT RAMP TERMINALS SHALL BE IN ACCORDANCE WITH THE FOLLOWING ILLINOIS TOLLWAY STANDARDS:

E1 CONSTRUCTION SIGNS
E2 LANE CLOSURE DETAILS
E3 SHOULDER CLOSURE DETAILS
E4 MAINTENANCE OF TRAFFIC REVERSE CURVE
E5 TEMPORARY GORE DETAILS

NOTES

1. LOCATION OF TRAILER MOUNTED FULL MATRIX PORTABLE CHANGEABLE MESSAGE SIGN SHALL BE COORDINATED WITH THE ENGINEER AND THE ILLINOIS TOLLWAY. MESSAGE TO BE DISPLAYED WILL BE REMOTELY CONTROLLED BY THE ILLINOIS TOLLWAY TRAFFIC MANAGEMENT CENTER.
2. THE TRAILER MOUNTED FULL MATRIX PORTABLE CHANGEABLE MESSAGE SIGN SHALL REMAIN IN PLACE FOR THE ENTIRE DURATION OF THE CONTRACT. NO ADDITIONAL COMPENSATION WILL BE ALLOWED FOR DELAYS EXTENDING THE CONTRACT BEYOND COMPLETION DATE AS SHOWN IN THE SPECIAL PROVISIONS.



FILE NAME =	USER NAME = #USER#	DESIGNED <i>PJO</i>	REVISED -
#FILEL#		DRAWN <i>KES</i>	REVISED -
	PLOT SCALE = #SCALE#	CHECKED <i>JCM</i>	REVISED -
	PLOT DATE = #DATE#	DATE <i>10/15/2012</i>	REVISED -

**STATE OF ILLINOIS
DEPARTMENT OF TRANSPORTATION**

**MAINTENANCE OF TRAFFIC - STAGE 2
RAMP B / INTERSTATE 88**

SCALE: SHEET NO. 53 OF 118 SHEETS STA. 8968+00 TO STA. 6573+00

F.A.P. RTE.	SECTION	COUNTY	TOTAL SHEETS	SHEET NO.
338	(112 & 113) WRS-5	DUPAGE	963	169
CONTRACT NO. 60I31				
ILLINOIS FED. AID PROJECT				