

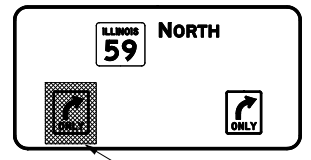
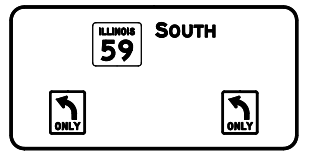
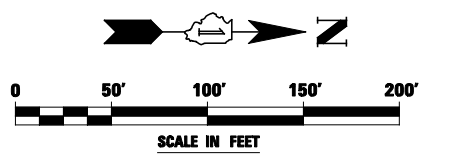
SIGN LEGEND

- 1. NO TURNS R3-3-36
- 2. KEEP RIGHT R4-7b-2430
- 3. STOP HERE ON RED PERMANENT SIGN (SEE SIGNING PLANS)
- 4. EXISTING TO REMAIN VISIBLE
- 5. SOUTH NORTH M3-3-2412 M3-1-2412
 ILLINOIS ILLINOIS M1-1100-24 M1-1100-24
 R6-2L-2115 R6-2R-2115

- ALIGNMENT LEGEND**
- +39.5 INDICATES STATION MEASURED FROM SB BASELINE
 - +39.5 INDICATES STATION MEASURED FROM NB BASELINE

NOTES

1. PERMANENT SIGN INSTALLED ON SIGNAL MAST ARM TO BE VISIBLE THIS STAGE. SEE TRAFFIC SIGNAL PLANS.
2. ALL BLANK OUT PANELS AND TEMPORARY SIGN PANELS MOUNTED ON OVERHEAD SIGNS SHALL HAVE AN ORANGE BACKGROUND.



PERMANENT SIGN STRUCTURE INSTALLED IN PREVIOUS STAGE (SEE SIGN STRUCTURE DETAIL SHEET)

INSTALL BLANK-OUT PANEL OVER R3-5R THIS STAGE

FILE NAME =	USER NAME = #USER*	DESIGNED PJO	REVISED -
#FILE#		DRAWN KES	REVISED -
		CHECKED JCM	REVISED -
		DATE 10/15/2012	REVISED -

**STATE OF ILLINOIS
DEPARTMENT OF TRANSPORTATION**

**MAINTENANCE OF TRAFFIC - STAGE 4
ILLINOIS ROUTE 59**

SCALE: SHEET NO. 105 OF 118 SHEETS STA. 4058+00 TO STA. 4065+00

F.A.P. RTE.	SECTION	COUNTY	TOTAL SHEETS	SHEET NO.
338	(112 & 113) WRS-5	DUPAGE	963	221
CONTRACT NO. 60131				
ILLINOIS FED. AID PROJECT				