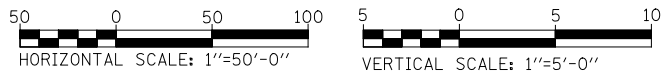
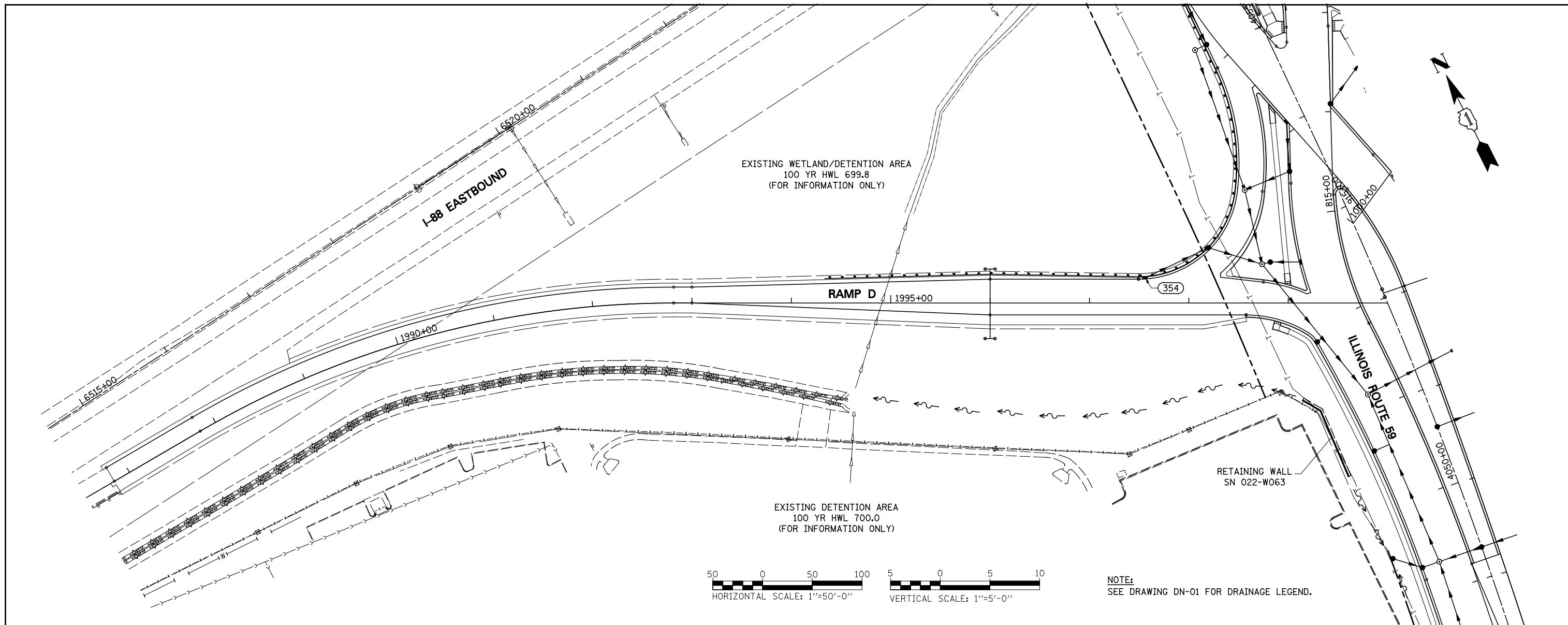
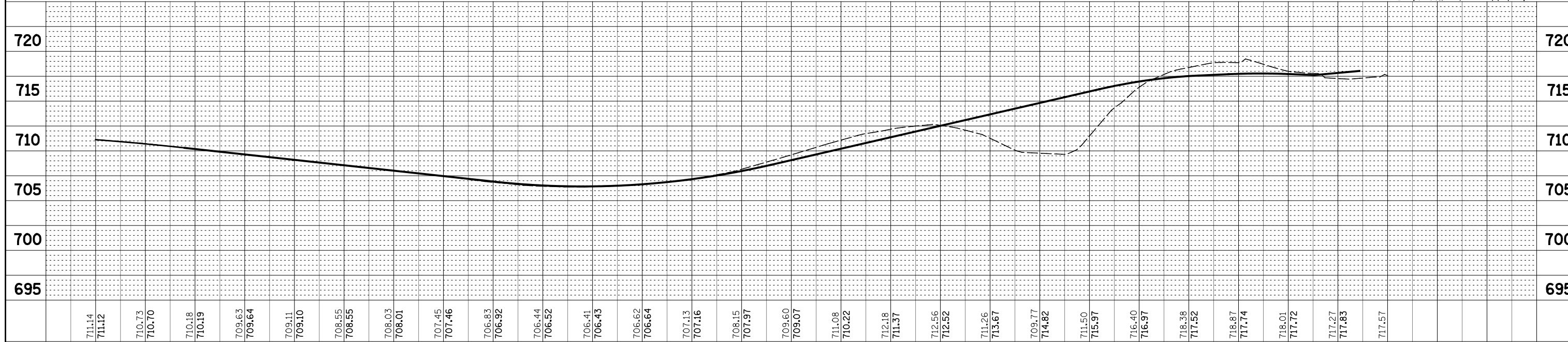


PLAN	SURVEYED	BY	DATE
	PLOTTED		
	CHECKED		
	AT		
	FILE NAME		
	NO.		

PROFILE	SURVEYED	BY	DATE
	PLOTTED		
	CHECKED		
	AT		
	FILE NAME		
	NO.		



NOTE:
SEE DRAWING DN-01 FOR DRAINAGE LEGEND.



FILE NAME =	USER NAME = #USER#	DESIGNED <i>JWM</i>	REVISED -	STATE OF ILLINOIS DEPARTMENT OF TRANSPORTATION	PROPOSED DRAINAGE PLAN & PROFILE - RAMP D	F.A.P. RTE.	SECTION	COUNTY	TOTAL SHEETS	SHEET NO.	
*FILEL#		DRAWN <i>KES</i>	REVISED -			338	(112 & 113) WRS-5	DUPAGE	963	349	
PLOT SCALE = #SCALE#		CHECKED <i>JRS</i>	REVISED -			DP-12					
PLOT DATE = #DATE#		DATE <i>10/15/2012</i>	REVISED -			CONTRACT NO. 60131					
					SCALE: 1"=50'	SHEET NO. 12 OF 12 SHEETS	STA. BEGIN	TO STA.	2000+00		
							FED. ROAD DIST. NO.	ILLINOIS FED. AID PROJECT			