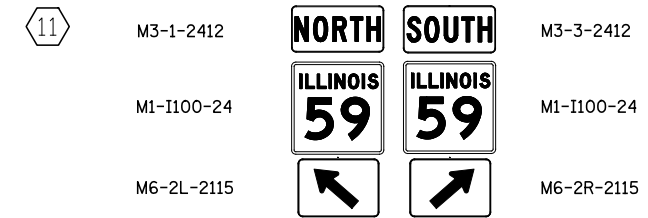
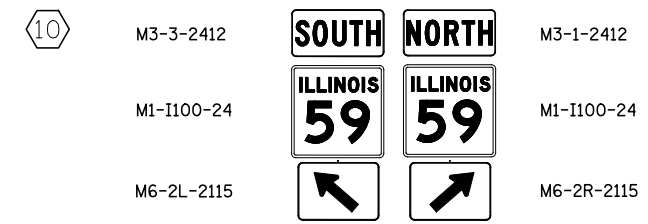
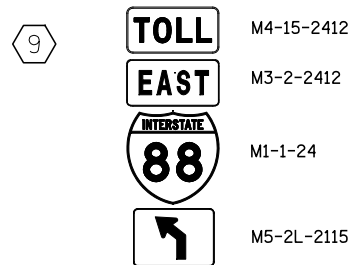
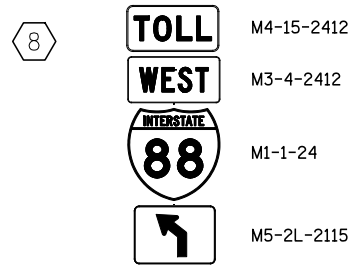
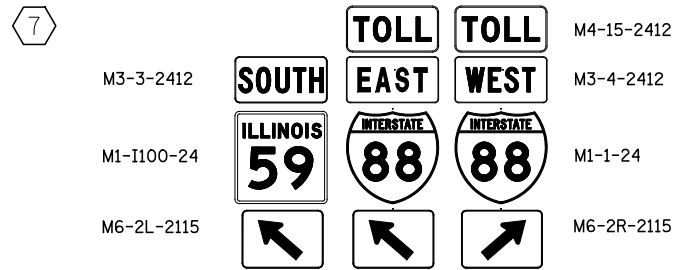
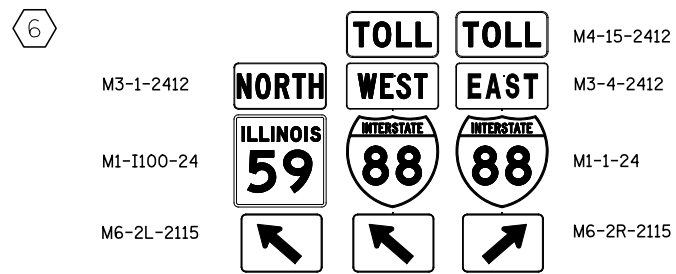
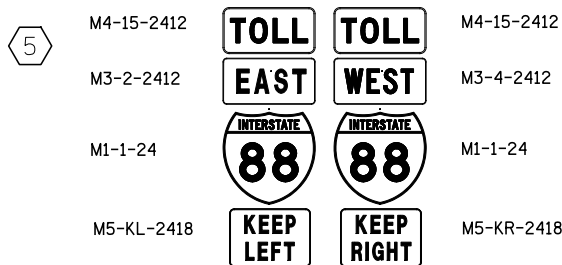
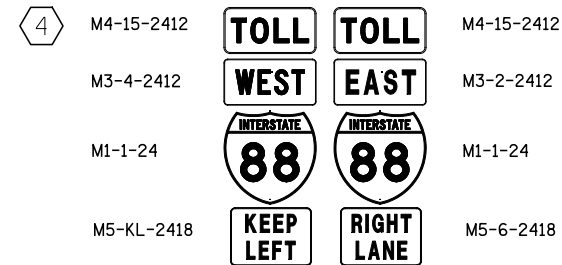
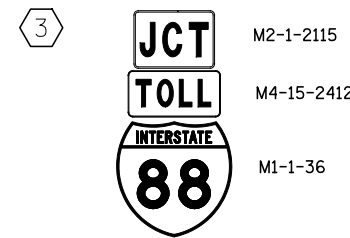


GUIDE SIGNS (M) & (D)



D1-3-8448 DESINATION GUIDE  
SIGN PANEL TYPE 3 TO BE RELOCATED  
ON NEW WOOD SIGN SUPPORTS

FILE NAME =	USER NAME = #USER*	DESIGNED <i>PJO</i>	REVISED -
#FILE#		DRAWN <i>KES</i>	REVISED -
	PLOT SCALE = #SCALE*	CHECKED <i>JCM</i>	REVISED -
	PLOT DATE = #DATE*	DATE <i>10/15/2012</i>	REVISED -

STATE OF ILLINOIS  
DEPARTMENT OF TRANSPORTATION

SIGNING LEGEND		GUIDE SIGNS (M) & (D)	
SCALE:	SHEET NO. 3 OF 3 SHEETS	STA.	TO STA.

F.A.P. RTE.	SECTION	COUNTY	TOTAL SHEETS	SHEET NO.
338	(112 & 113) WRS-5	DUPAGE	963	399
CONTRACT NO. 60I31				
ILLINOIS FED. AID PROJECT				