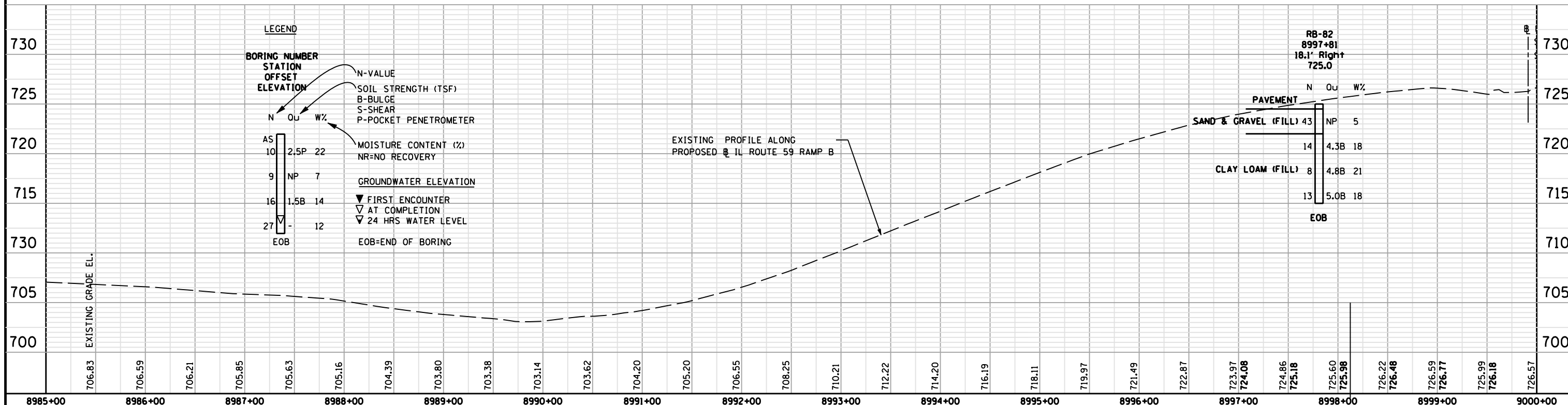
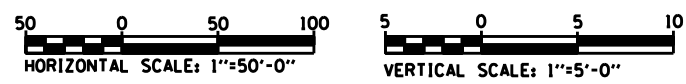
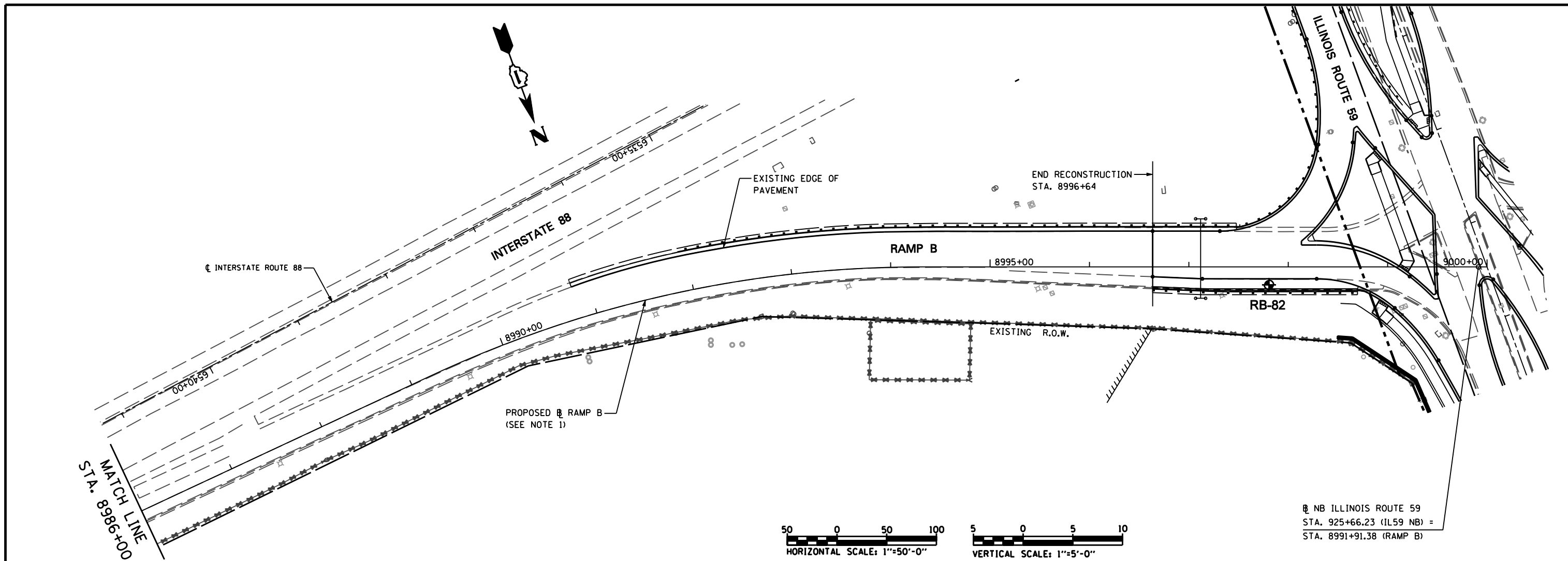


PLAN	SURVEYED	BY	DATE
	PLOTTED		
	GRADES CHECKED		
	STRUCTURE NOTATIONS OK'D		
	NOTE BOOK NO.		
	FILE NAME		

PROFILE	SURVEYED	BY	DATE
	PLOTTED		
	GRADES CHECKED		
	STRUCTURE NOTATIONS OK'D		
	NOTE BOOK NO.		
	FILE NAME		



706.83	706.59	706.21	705.85	705.63	705.16	704.39	703.80	703.38	703.14	703.62	704.20	705.20	706.55	708.25	710.21	712.22	714.20	716.19	718.11	719.97	721.49	722.87	723.97	724.08	724.86	725.18	725.60	725.98	726.22	726.48	726.59	726.77	725.99	726.18	726.57		
8985+00	8986+00	8987+00	8988+00	8989+00	8990+00	8991+00	8992+00	8993+00	8994+00	8995+00	8996+00	8997+00	8998+00	8999+00	9000+00																						

Geo Services, Inc.  
Geotechnical, Environmental & Civil Engineering  
805 Anthony Court, Suite 204  
Naperville, Illinois 60565  
(630) 355-2936

USER NAME :	DESIGNED - RWC	REVISED -
PLOT SCALE :	DRAWN - RWC	REVISED -
PLOT DATE :	CHECKED - AJP	REVISED -
	DATE - 5/17/2012	REVISED -

STATE OF ILLINOIS  
DEPARTMENT OF TRANSPORTATION

SCALE: AS SHOWN	SHEET NO. 3 OF 3 SHEETS	STA. 8986+00 TO STA. 9000+00
-----------------	-------------------------	------------------------------

F.A.P. RTE.	SECTION	COUNTY	TOTAL SHEETS	SHEET NO.
338/IL 59	(112 & 113) WRS-5	DUPAGE	963	697
CONTRACT NO. 60131				
FED. ROAD DIST. NO. ILLINOIS FED. AID PROJECT				