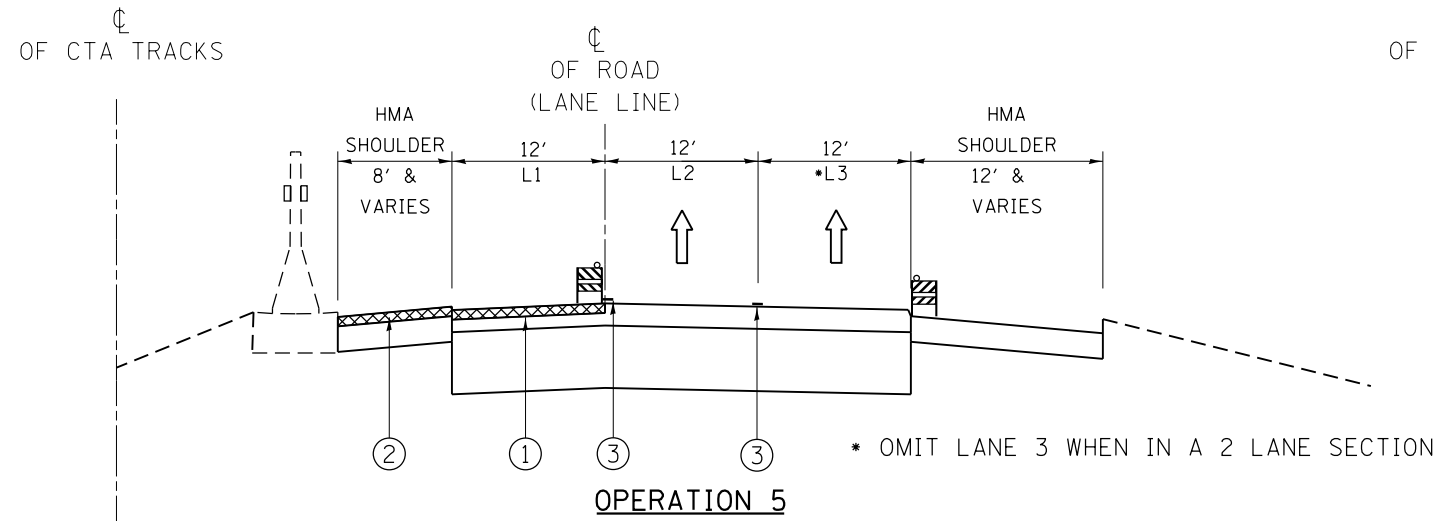


I-190 (EAST BOUND) & (WEST BOUND)

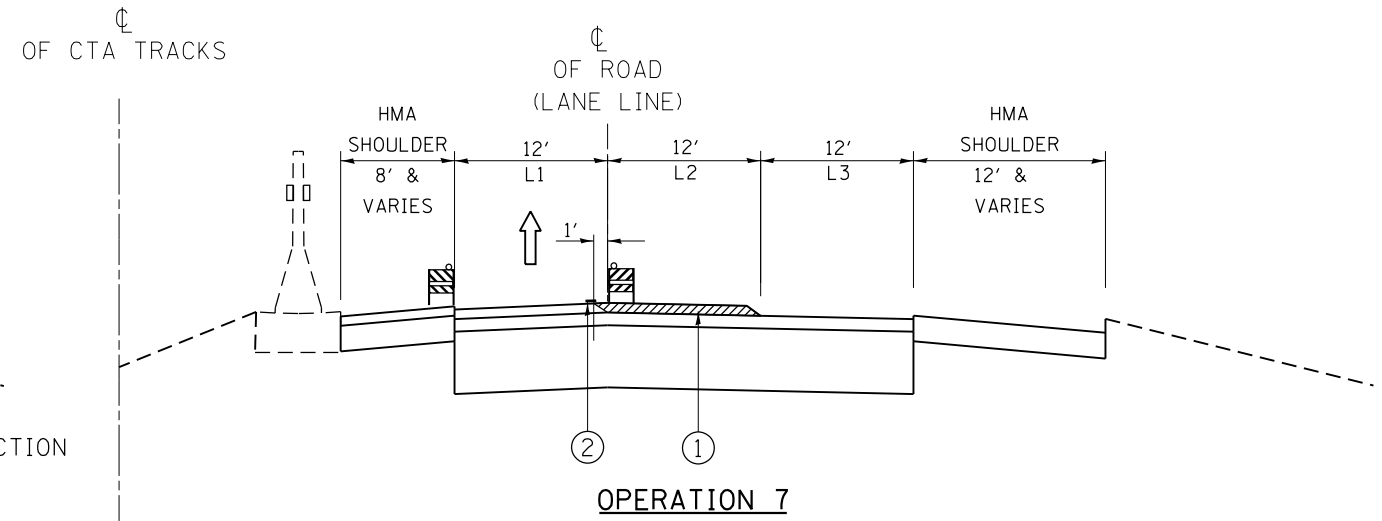


- ① PROPOSED POLYMERIZED HOT-MIX ASPHALT BINDER COURSE, STONE MATRIX ASPHALT, N80, 2"
- ② PROPOSED HOT-MIX ASPHALT BINDER COURSE, IL-19, N70, 2 1/4"
- ③ EPOXY PAVEMENT MARKING, 5" LANE LINE (SKIP-DASH)

NOTE:

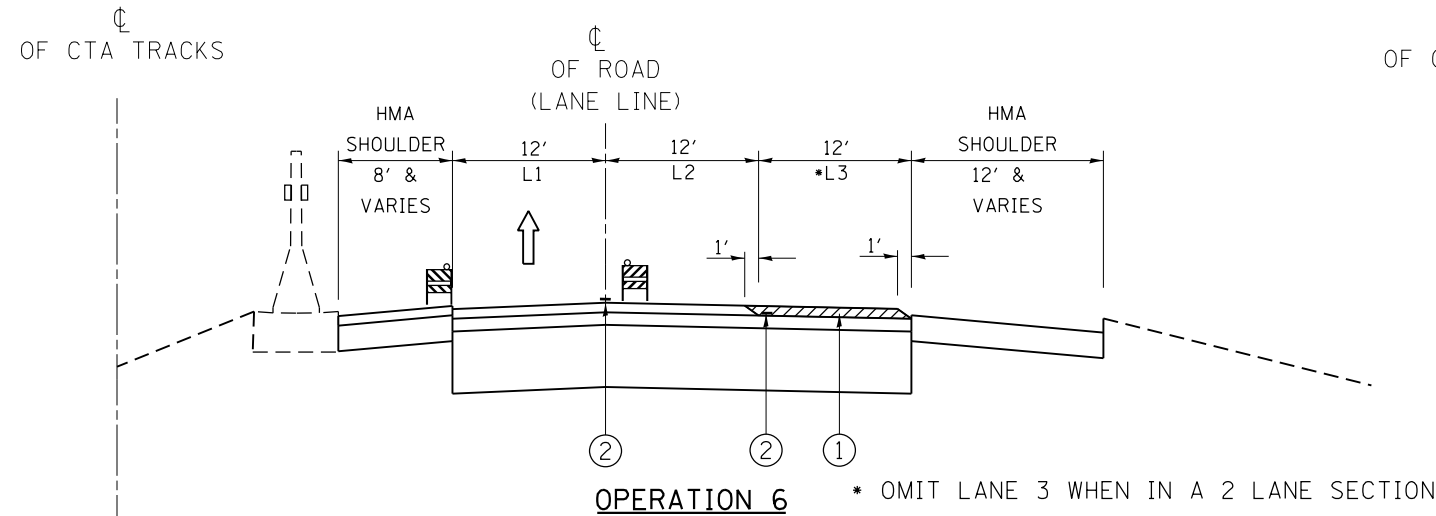
- 1. BARRICADES/DRUMS TO BE PLACED ON THE SHOULDER WITHIN 2' OF THE EDGE OF THE PAVEMENT DURING NON-WORKING HOURS

I-190 (EAST BOUND) & (WEST BOUND)



- ① HOT MIX ASPHALT SURFACE REMOVAL, 2"
- ② EPOXY PAVEMENT MARKING, 5" LANE LINE (SKIP-DASH)

I-190 (EAST BOUND) & (WEST BOUND)

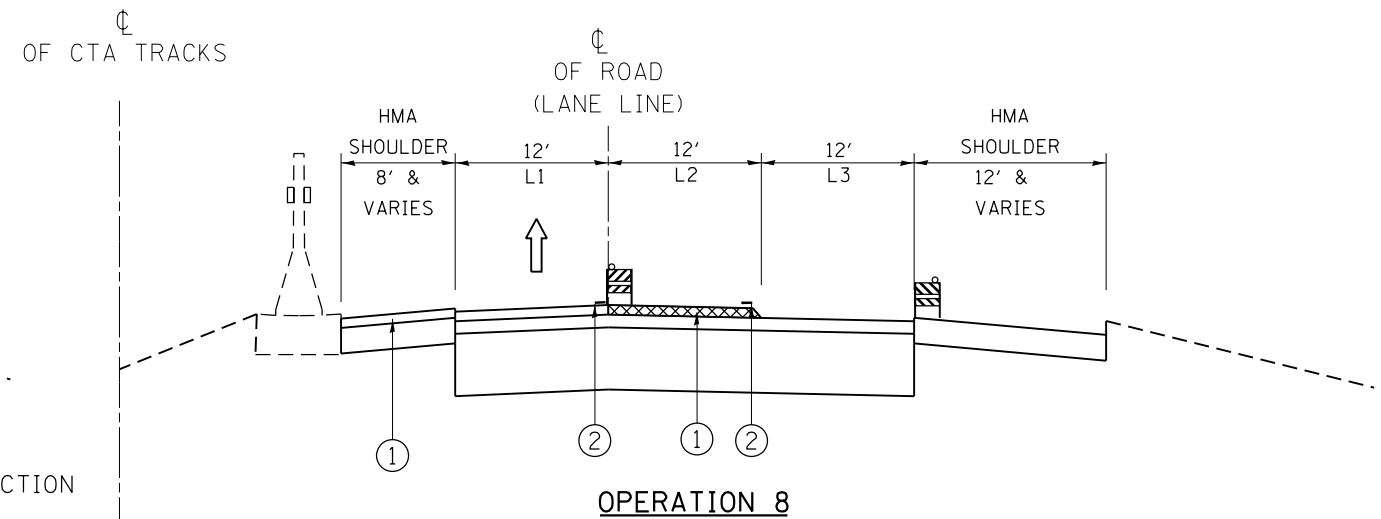


- ① HOT MIX ASPHALT SURFACE REMOVAL, 2"
- ② EPOXY PAVEMENT MARKING, 5" LANE LINE (SKIP-DASH)

NOTE:

- 1. BARRICADES/DRUMS TO BE PLACED ON THE SHOULDER WITHIN 2' OF THE EDGE OF THE PAVEMENT DURING NON-WORKING HOURS

I-190 (EAST BOUND) & (WEST BOUND)



- ① PROPOSED HOT-MIX ASPHALT BINDER COURSE, IL-19, N70, 2 1/4"
- ② EPOXY PAVEMENT MARKING, 5" LANE LINE (SKIP-DASH)

FILE NAME =	USER NAME = rodriguezma	DESIGNED -	REVISED -
et:\pw\work\p1\dot\rodriguezma\d0299718\132812-sht-typical.dgn		DRAWN -	REVISED -
		CHECKED -	REVISED -
		DATE -	REVISED -

STATE OF ILLINOIS
DEPARTMENT OF TRANSPORTATION

SUGGESTED SEQUENCE OF STAGING
I-190 (O'HARE AIRPORT TO I-90)

SCALE: SHEET NO. 1 OF 1 SHEETS STA. TO STA.

F.A.I. RTE.	SECTION	COUNTY	TOTAL SHEETS	SHEET NO.
190	(0101.6&0102.5)RS-1	COOK	85	14
CONTRACT NO. 60T33			ILLINOIS FED. AID PROJECT	