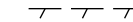






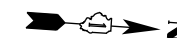
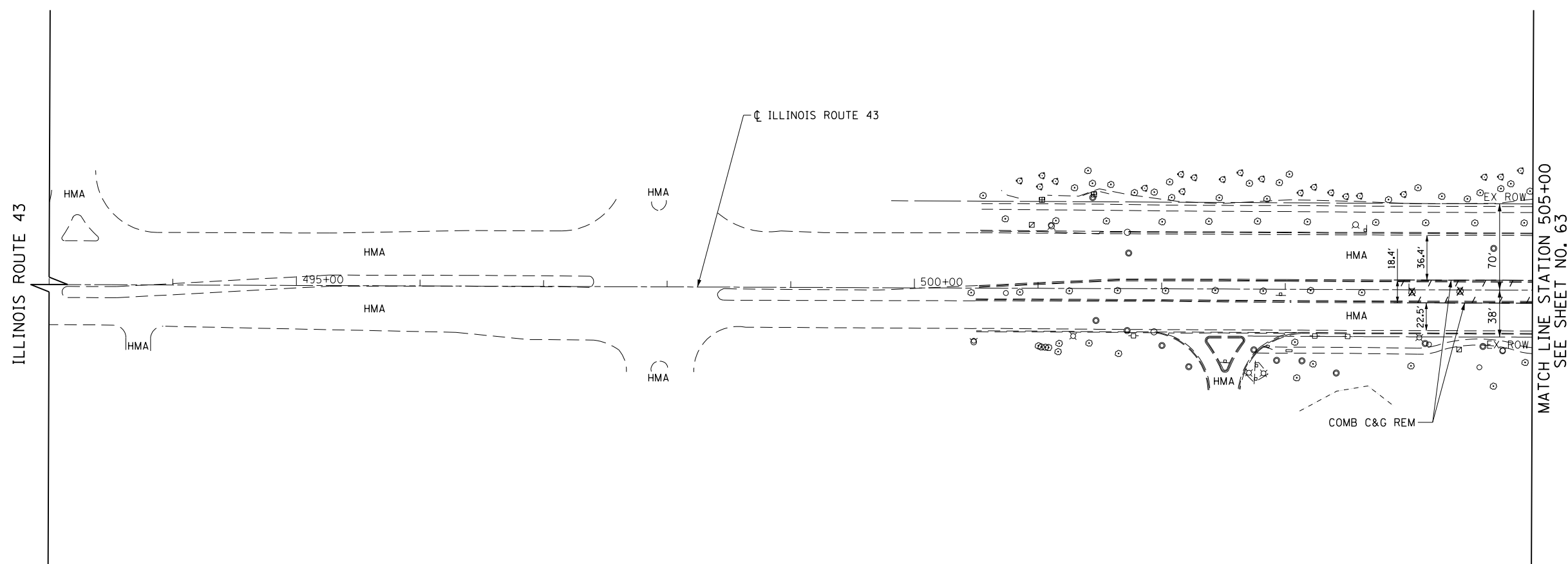




**LEGEND**

-  REMOVAL LIMITS (PAVEMENT, DRIVEWAY, PAVED SHOULDER, CURB & GUTTER AND MEDIAN)
-  TREE REMOVAL
-  TREE PRUNING AND TREE ROOT PRUNING
-  SIDEWALK REMOVAL
-  STRUCTURE REMOVAL
-  CONCRETE REMOVAL
-  HMA SURF REM & HMA SURF REM - BUTT JOINT



FILE NAME =	USER NAME = BAWtor.t	DESIGNED - JLV	REVISED -
G:\CH11\0158\Road\Sheets\0160T35-SHT-REM-06.dgn		DRAWN - KAL	REVISED -
	PLOT SCALE = 100.000' / in.	CHECKED - RCB	REVISED -
	PLOT DATE = 11/1/2012	DATE - 10/31/2012	REVISED -

**STATE OF ILLINOIS  
DEPARTMENT OF TRANSPORTATION**

**ILLINOIS ROUTE 43 REMOVAL PLAN**

SCALE: 1" = 50' SHEET NO. 62 OF 919 SHEETS STA. 493+00 TO STA. 505+00

F.A.P. RTE.	SECTION	COUNTY	TOTAL SHEETS	SHEET NO.
305	(1920.01,1518,2022&1922.4)R	COOK	919	62
FED. ROAD DIST. NO. 1 ILLINOIS FED. AID PROJECT			CONTRACT NO. 60T35	