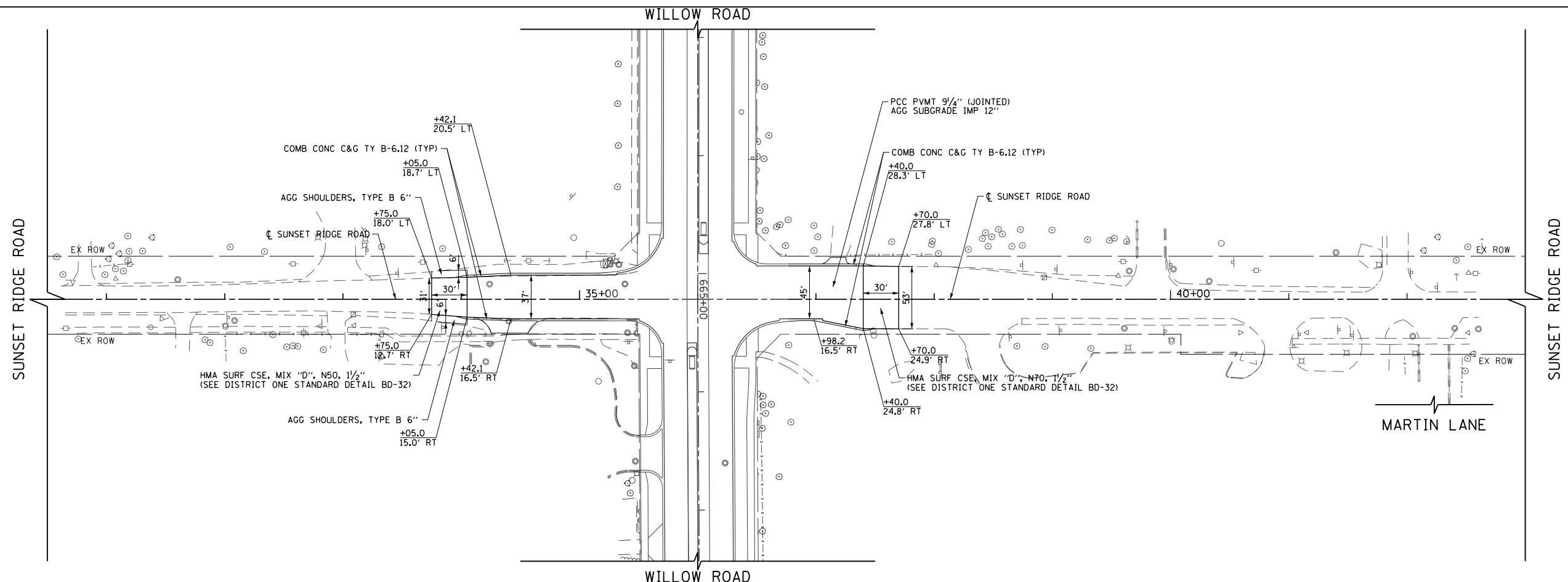
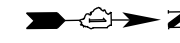



PLAN	SURVEYED	BY	DATE
	PLOTTED		
	CHECKED		
	ALIGNED		
	FILE NAME		
	NO.		

PROFILE	SURVEYED	BY	DATE
	PLOTTED		
	CHECKED		
	GRADES		
	STRUCTURE		
	NOTATIONS		
	CHKD		
	NO.		



FOR NOTES
SEE SHEET NO. 75



FILE NAME =	USER NAME = BAW:ort	DESIGNED - JLV	REVISED -
g:\ch11\0158\road\Sheets\DI60T35-SHT-PLNPRF-13.dgn		DRAWN - KAL	REVISED -
	PLOT SCALE = 100.000' / in.	CHECKED - RCB	REVISED -
	PLOT DATE = 11/28/2012	DATE - 10/31/2012	REVISED -

STATE OF ILLINOIS
DEPARTMENT OF TRANSPORTATION

SUNSET RIDGE ROAD PLAN AND PROFILE

SCALE: HORIZ. 1"=50'
VERT. 1"=5'
SHEET NO. 79 OF 919 SHEETS STA. 30+50 TO STA. 43+00

F.A.P. RTE.	SECTION	COUNTY	TOTAL SHEETS	SHEET NO.
305	(1920.01,1518,2022&1922.4)BR	COOK	919	79
CONTRACT NO. 60T35				
FED. ROAD DIST. NO. 1 ILLINOIS FED. AID PROJECT				