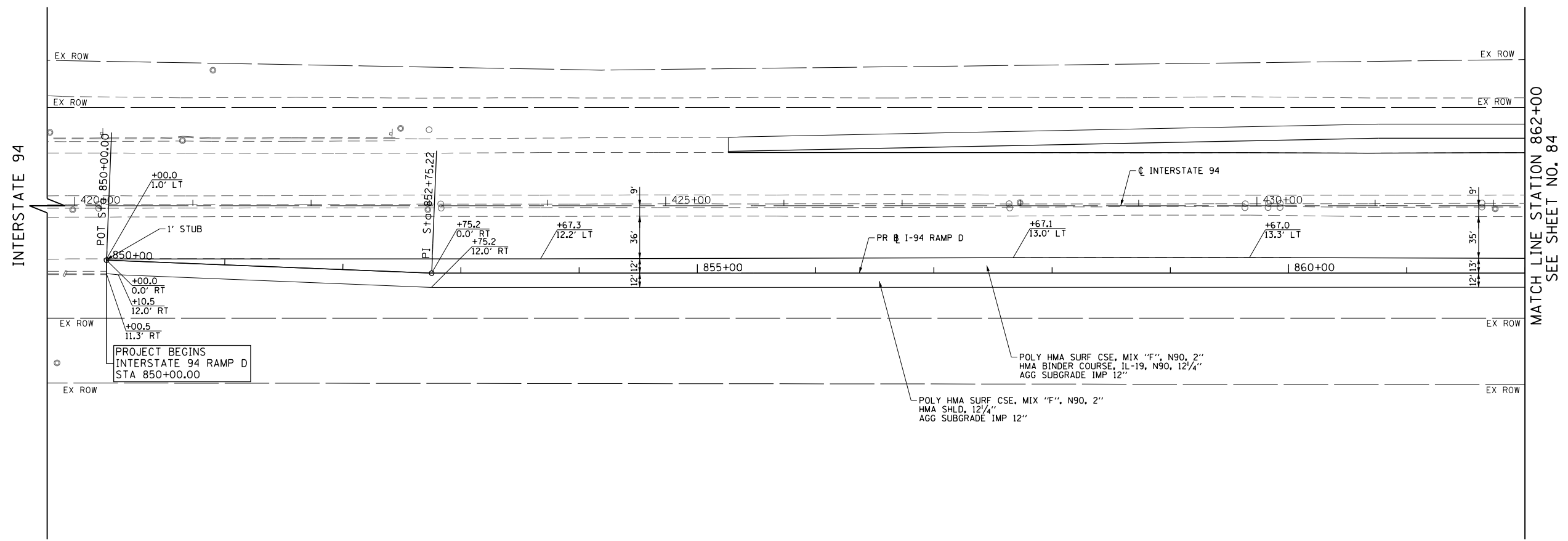
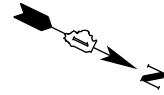
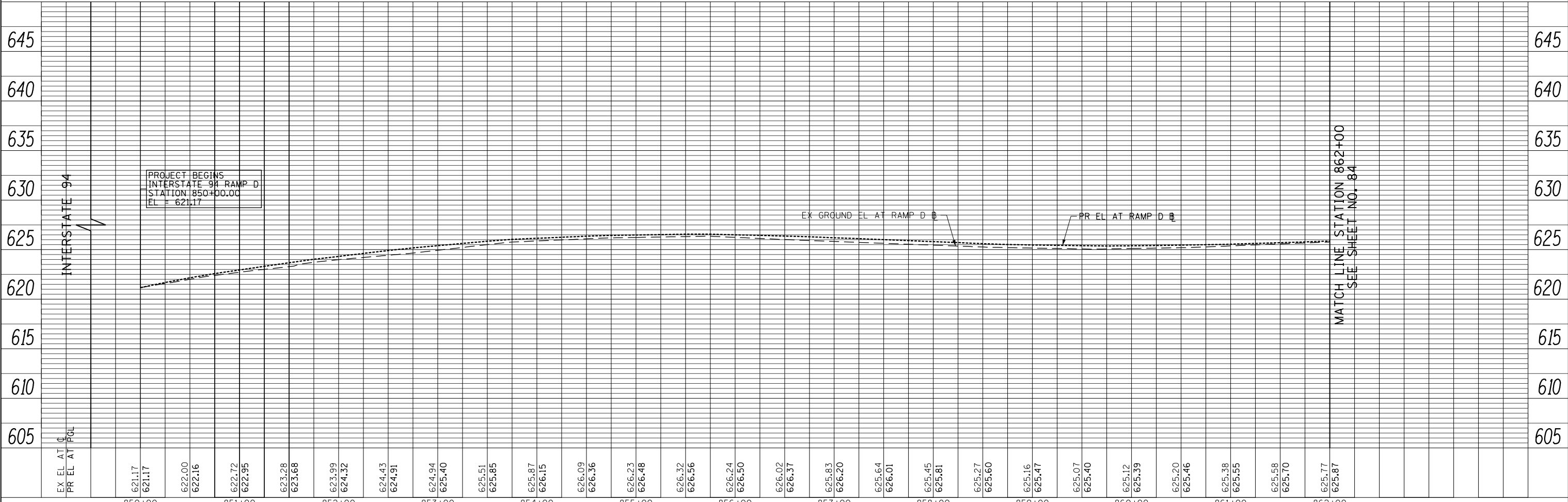


PLAN	SURVEYED	BY	DATE
	PLOTTED		
	CHECKED		
	ALIGNED		
	FILE NAME		
	NO.		

PROFILE	SURVEYED	BY	DATE
	PLOTTED		
	CHECKED		
	GRADES		
	STRUCTURE		
	NOTATIONS		
	NO.		



FOR NOTES
SEE SHEET NO. 75



FILE NAME =	USER NAME = BAW:ort	DESIGNED - JLV	REVISED -
g:\ch11\0158\road\Sheets\1610T35-SHT-PLNPRF-17.dgn		DRAWN - MNB	REVISED -
		CHECKED - RCB	REVISED -
		DATE - 10/31/2012	REVISED -

**STATE OF ILLINOIS
DEPARTMENT OF TRANSPORTATION**

INTERSTATE 94 RAMP D PLAN AND PROFILE

SCALE: HORIZ: 1"=50'
VERT: 1"=5'
SHEET NO. 83 OF 919 SHEETS
STA. 850+00 TO STA. 862+00

F.A.P. RTE.	SECTION	COUNTY	TOTAL SHEETS	SHEET NO.
305	(1920.01,1518,2022&1922.4)BR	COOK	919	83
CONTRACT NO. 60T35				
FED. ROAD DIST. NO. 1 ILLINOIS FED. AID PROJECT				