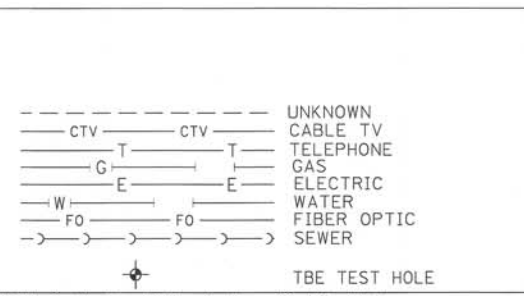
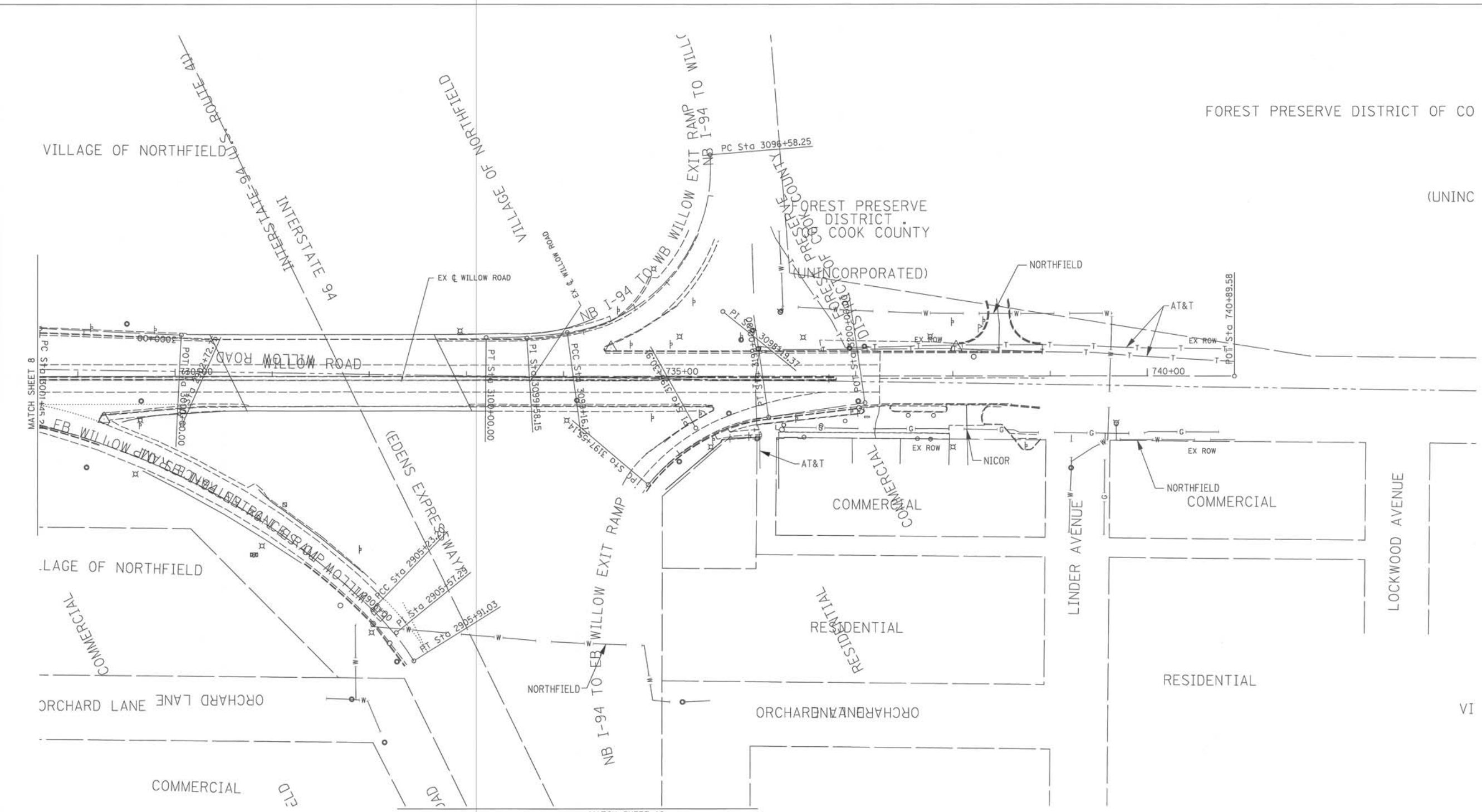




FOREST PRESERVE DISTRICT OF CO

(UNINC



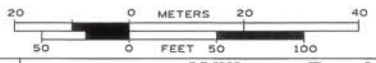
UTILITY OWNERS	
AT&T = TELEPHONE	
AT&T = FIBER OPTIC	
NICOR = GAS	
COMCAST = CABLE TV	
COMCAST = FIBER OPTIC	
COMED = ELECTRIC	
SPRINT = FIBER OPTIC	
NORTHFIELD = WATER	
QWEST = FIBER OPTIC	
EXCELON-COMED = FIBER OPTIC	
SUNSET VILLAGE MOBILE HOMES - FORCE MAIN	

Utilities shown on these plans as depicted in the legend have been investigated by Cardno TBE in accordance with SUE Industry Standards. All other information shown has been provided to Cardno TBE by others. Cardno TBE's QL "B" SUE field investigation was performed 1/16/12 through 2/18/12. Changes to utilities after 2/18/12 may have been made and therefore may result in variances from this plan. Consideration should be given to updating this plan if deemed advisable prior to final design and construction.

ALL UTILITIES SHOWN QUALITY LEVEL "B" UNLESS NOTED OTHERWISE.



TBE Job No. IL09510464_465
SUE Plan Pages: 9 of 13



Utility Quality Level "A" : visually verified Test Hole	DESIGNED LP	REVISED
Utility Quality Level "B" : Designating/non Visually Verified Test Hole	DRAWN KLC	REVISED
Utility Quality Level "C" : Research with Survey	CHECKED KFS	REVISED
Utility Quality Level "D" : Records Research	DATE 3/27/12	REVISED

STATE OF ILLINOIS
DEPARTMENT OF TRANSPORTATION

Willow Road along I-94
Northfield, Illinois

F.A. RTE.	SECTION	COUNTY	TOTAL SHEETS	SHEET NO.
	N/A	Cook		
Contract No. N/A				
FED. ROAD DIST. NO. ILLINOIS IDOT Project No.				