




- LEGEND**
- ▬ PROPOSED / RELOCATED SIGN LOCATION
SEE SHEET NO. 303 TO 306
 - * SIGN PANEL REMOVED WHILE SIGN PANEL
ASSEMBLY REMAINS OR IS RELOCATED
SEE SHEET NO. 289 TO 306
 -  NEW SIGN PANEL WITH MUTCD CODE AND
PR SIGN NUMBER
SEE SHEET NO. 305 TO 306
 -  EXISTING SIGN
SEE SHEET NO. 289 TO 300
 -  EXISTING SIGN TO BE REMOVED
SEE SHEET NO. 301 TO 302

- NOTE:**
1. ALL SIGNS RELOCATED, REPLACED, OR FURNISHED NEW BY THE CONTRACTOR SHALL BE PLACED FIRM INTO THE GROUND. ANY LOOSE SIGN POSTS WITHIN THE PROJECT LIMITS SHALL BE FIXED INTO THE GROUND BY THE CONTRACTOR SO THAT THE SIGNS DO NOT MOVE OR SWAY AT NO ADDITIONAL COST TO THE CONTRACT.
 2. FOR SIGN PANEL AND STRUCTURAL MOUNTING DETAILS SEE SHEET NO. 321 TO 333

| | | | |
|--|-----------------------------|-------------------|-----------|
| FILE NAME = | USER NAME = BAWtor.t | DESIGNED - JLV | REVISED - |
| G:\CH11\0158\Road\Sheets\0160T35-SHT-SIGN1.dgn | | DRAWN - MTS | REVISED - |
| | PLOT SCALE = 100.000' / in. | CHECKED - RCB | REVISED - |
| | PLOT DATE = 11/30/2012 | DATE - 10/31/2012 | REVISED - |

**STATE OF ILLINOIS
DEPARTMENT OF TRANSPORTATION**

SUNSET RIDGE ROAD SIGNING PLAN

SCALE: 1" = 50' SHEET NO. 315 OF 919 SHEETS STA. 30+50 TO STA. 43+00

| F.A.P. RTE. | SECTION | COUNTY | TOTAL SHEETS | SHEET NO. |
|---|-----------------------------|--------|--------------|-----------|
| 305 | (1920.01,1518,2022&1922.4)R | COOK | 919 | 315 |
| CONTRACT NO. 60T35 | | | | |
| FED. ROAD DIST. NO. 1 ILLINOIS FED. AID PROJECT | | | | |