

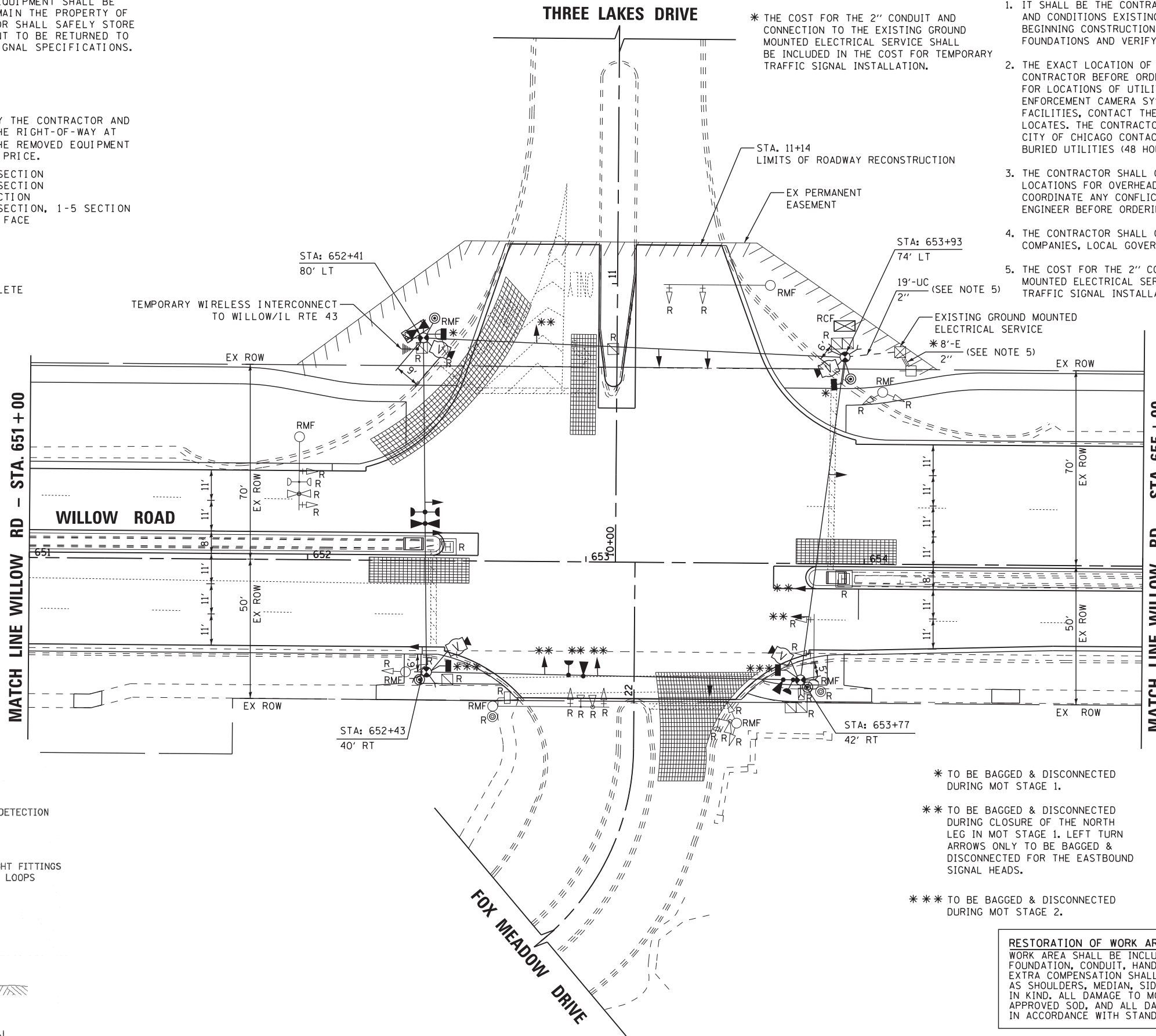
REMOVAL OF EXISTING TRAFFIC SIGNAL EQUIPMENT

THE FOLLOWING EXISTING TRAFFIC SIGNAL EQUIPMENT SHALL BE REMOVED BY THE CONTRACTOR AND SHALL REMAIN THE PROPERTY OF THE AGENCY LISTED BELOW. THE CONTRACTOR SHALL SAFELY STORE AND ARRANGE FOR PICK UP OF ALL EQUIPMENT TO BE RETURNED TO THE LISTED AGENCY AS PER THE TRAFFIC SIGNAL SPECIFICATIONS. AGENCY: VILLAGE OF NORTHFIELD

- 1 EACH LIGHT DETECTOR AMPLIFIER
- 3 EACH LIGHT DETECTOR AND BEACON

THE FOLLOWING ITEMS SHALL BE REMOVED BY THE CONTRACTOR AND SHALL BE DISPOSED OF BY THEM OUTSIDE THE RIGHT-OF-WAY AT THEIR EXPENSE. THE SALVAGE VALUE OF THE REMOVED EQUIPMENT SHALL BE REFLECTED IN THE CONTRACT BID PRICE.

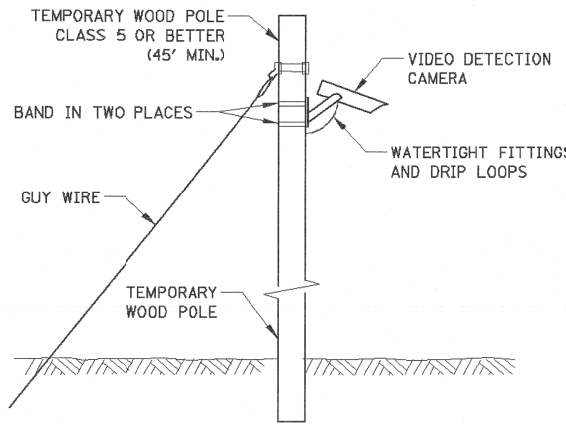
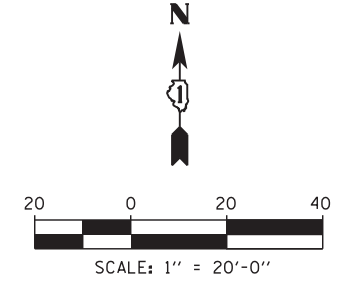
- 7 EACH SIGNAL HEAD, 1 - FACE, 3 - SECTION
- 1 EACH SIGNAL HEAD, 2 - FACE, 2-3 SECTION
- 2 EACH SIGNAL HEAD, 1 - FACE, 5 SECTION
- 2 EACH SIGNAL HEAD, 2 - FACE, 1-3 SECTION, 1-5 SECTION
- 2 EACH PEDESTRIAN SIGNAL HEAD, 1 - FACE
- 2 EACH PEDESTRIAN PUSH-BUTTON
- 8 EACH TRAFFIC SIGNAL BACKPLATE
- 4 EACH STEEL MAST ARM AND POLE
- 4 EACH SIGNAL POST
- 1 EACH SERVICE INSTALLATION
- 1 EACH CONTROLLER AND CABINET COMPLETE



* THE COST FOR THE 2" CONDUIT AND CONNECTION TO THE EXISTING GROUND MOUNTED ELECTRICAL SERVICE SHALL BE INCLUDED IN THE COST FOR TEMPORARY TRAFFIC SIGNAL INSTALLATION.

GENERAL NOTES

1. IT SHALL BE THE CONTRACTOR'S RESPONSIBILITY TO VERIFY ALL DIMENSIONS AND CONDITIONS EXISTING IN THE FIELD PRIOR TO ORDERING MATERIALS AND BEGINNING CONSTRUCTION. THIS SHALL INCLUDE LOCATING THE MAST ARM FOUNDATIONS AND VERIFYING THE MAST ARM LENGTHS.
2. THE EXACT LOCATION OF ALL UTILITIES SHALL BE FIELD VERIFIED BY THE CONTRACTOR BEFORE ORDERING ANY MATERIALS AND STARTING ANY WORK. FOR LOCATIONS OF UTILITIES, LOCALLY OWNED EQUIPMENT, LEASED ENFORCEMENT CAMERA SYSTEM FACILITIES AND IDOT UNDERGROUND FACILITIES, CONTACT THE LOCAL COUNTIES, MUNICIPALITIES AND IDOT FOR LOCATES. THE CONTRACTOR SHALL CALL "JULIE" AT (800) 892-0123 OR 811, IN THE CITY OF CHICAGO CONTACT DIGGER AT (312) 744-7000 FOR FIELD LOCATIONS OF BURIED UTILITIES (48 HOURS NOTIFICATION REQUIRED).
3. THE CONTRACTOR SHALL CHECK THE PROPOSED TRAFFIC SIGNAL EQUIPMENT LOCATIONS FOR OVERHEAD UTILITY CONFLICTS. THE CONTRACTOR SHALL COORDINATE ANY CONFLICTS WITH THE UTILITY COMPANIES AND THE RESIDENT ENGINEER BEFORE ORDERING MATERIALS.
4. THE CONTRACTOR SHALL COORDINATE CONSTRUCTION ACTIVITIES WITH UTILITY COMPANIES, LOCAL GOVERNMENT AGENCIES AND IDOT.
5. THE COST FOR THE 2" CONDUIT AND CONNECTION TO THE EXISTING GROUND MOUNTED ELECTRICAL SERVICE SHALL BE INCLUDED IN THE COST FOR TEMPORARY TRAFFIC SIGNAL INSTALLATION.



TEMPORARY VIDEO DETECTION MOUNTING DETAIL (NOT TO SCALE)

- * TO BE BAGGED & DISCONNECTED DURING MOT STAGE 1.
- ** TO BE BAGGED & DISCONNECTED DURING CLOSURE OF THE NORTH LEG IN MOT STAGE 1. LEFT TURN ARROWS ONLY TO BE BAGGED & DISCONNECTED FOR THE EASTBOUND SIGNAL HEADS.
- *** TO BE BAGGED & DISCONNECTED DURING MOT STAGE 2.

THERE IS AN EXISTING PERMANENT EASEMENT FOR FOX MEADOW DRIVE DEDICATED AS PART OF THE FOX MEADOW DEVELOPMENT WHICH ALLOWS INGRESS AND EGRESS FOR PROVIDING MUNICIPAL SERVICES.

THE CONTRACTOR SHALL INSTALL A WOOD SUPPORT PLATFORM AS SHOWN ON THE DISTRICT 1 SIGNAL DETAIL SHEETS FOR BOTH THE CONTROLLER CABINET AND UPS.

THE TEMPORARY TRAFFIC SIGNAL CONTROL EQUIPMENT FOR THIS PROJECT SHALL BE "ECONOLITE" TO MATCH THE EXISTING ADJACENT SYSTEM.

RESTORATION OF WORK AREA. RESTORATION OF THE TRAFFIC SIGNAL WORK AREA SHALL BE INCLUDED IN THE RELATED PAY ITEM SUCH AS FOUNDATION, CONDUIT, HANDHOLE, TRENCH AND BACKFILL, ETC., AND NO EXTRA COMPENSATION SHALL BE ALLOWED. ALL ROADWAY SURFACES SUCH AS SHOULDERS, MEDIAN, SIDEWALKS, PAVEMENT ETC. SHALL BE REPLACED IN KIND. ALL DAMAGE TO MOWED LAWNS SHALL BE REPLACED WITH AN APPROVED SOD, AND ALL DAMAGE TO UNMOWED FIELDS SHALL BE SEEDING IN ACCORDANCE WITH STANDARD SPECIFICATIONS 252 AND 250 RESPECTIVELY.

FILE NAME =	USER NAME = \$USER\$	DESIGNED - KMM	REVISED -	STATE OF ILLINOIS DEPARTMENT OF TRANSPORTATION			TEMPORARY TRAFFIC SIGNAL INSTALLATION & REMOVAL PLAN MAINTENANCE OF TRAFFIC STAGE 1 WILLOW ROAD AT THREE LAKES DRIVE /FOX MEADOW DRIVE			F.A. RTE.	SECTION	COUNTY	TOTAL SHEETS	SHEET NO.
N:\Projects\3\12027\DesignCAD\Sheet Files\0160T35\w\wLtempTL-1.dgn	PLOT SCALE = \$SCALE\$	DRAWN - CDC	REVISED -							305	(1920, .01, 1518, 2022 & 1922, 4BR)	COOK	919	367
	PLOT DATE = 10/30/2012	CHECKED - JDH	REVISED -	SCALE: 1"=20'			SHEET NO. 1 OF 2 SHEETS			CONTRACT NO. 60T35				
		DATE - 10/31/2012	REVISED -				STA. TO STA.			ILLINOIS FED. AID PROJECT				