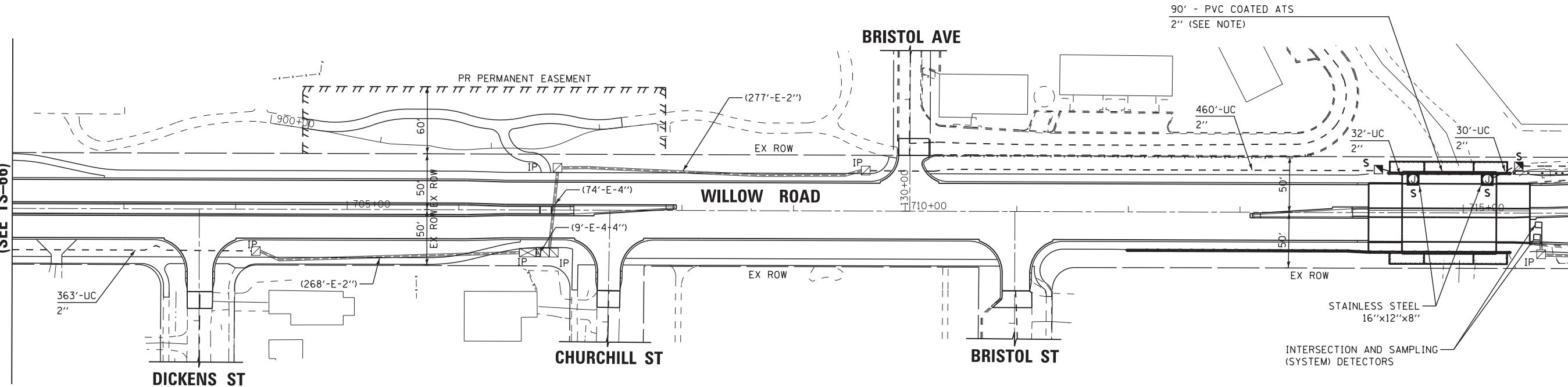


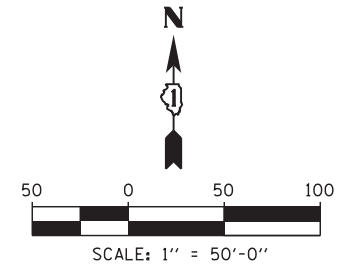
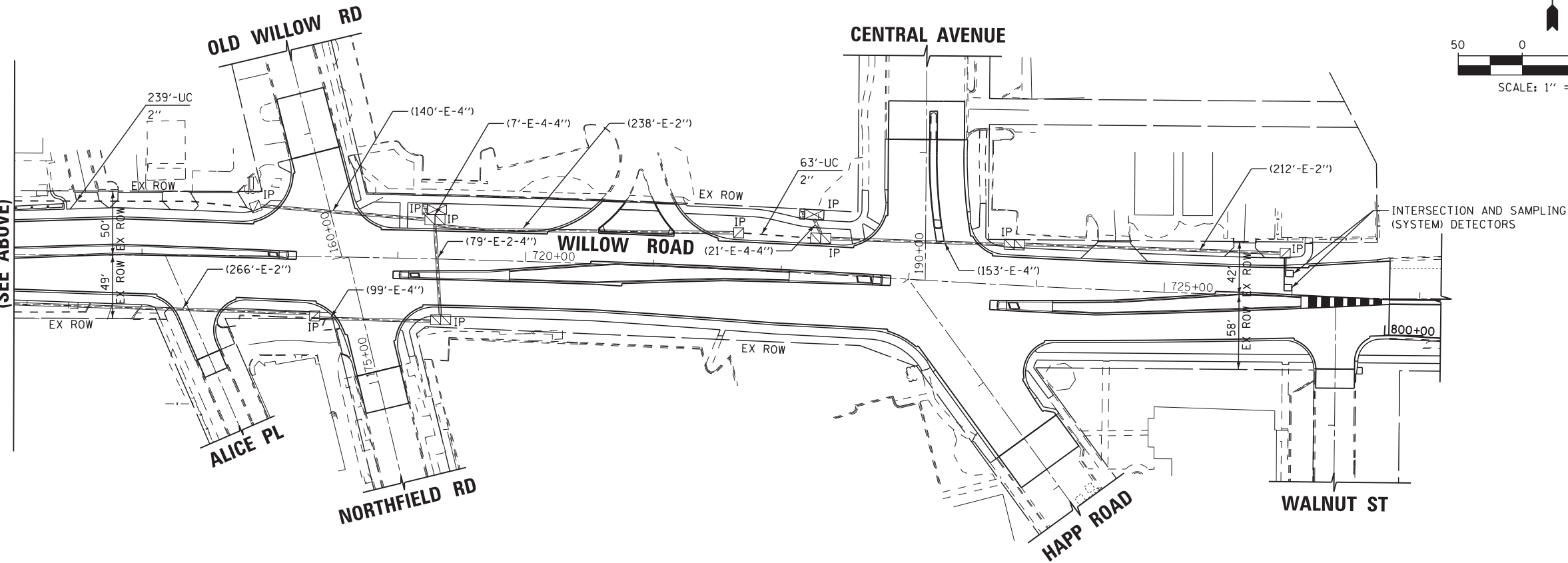
NOTE: ACCOMMODATE FOR BRIDGE EXPANSION JOINTS IN ACCORDANCE WITH SECTION 811.03(C) OF THE STANDARD SPECIFICATIONS (2 EACH)

MATCH LINE WILLOW RD - STA. 702+00
 (SEE TS-66)

MATCH LINE WILLOW RD - STA. 716+00
 (SEE BELOW)



MATCH LINE WILLOW RD - STA. 716+00
 (SEE ABOVE)



THE TRAFFIC SIGNAL CONTROL EQUIPMENT FOR THIS PROJECT SHALL BE "ECONOLITE" TO MATCH THE EXISTING ADJACENT SYSTEM.

FILE NAME = N:\Projects\3\12027\Design\CAD\Sheet Files\0160T35\woWLint-4.dgn	USER NAME = *USER*	DESIGNED - KMM	REVISED -	STATE OF ILLINOIS DEPARTMENT OF TRANSPORTATION	INTERCONNECT PLAN			F.A. RTE. 305	SECTION (1920, .01, 1518, 2022 & 1922, 4BIR)	COUNTY COOK	TOTAL SHEETS 919	SHEET NO. 415	
	PLOT SCALE = *SCALE*	CHECKED - JDH	REVISED -		WILLOW ROAD (WESTLEIGH DRIVE TO CENTRAL AVENUE /HAPP ROAD)			SCALE: 1"=50'		SHEET NO. 4 OF 6 SHEETS		STA. 702+00 TO STA. 727+20	
	PLOT DATE = 10/30/2012	DATE - 10/31/2012	REVISED -		ILLINOIS FED. AID PROJECT								
TS-67													