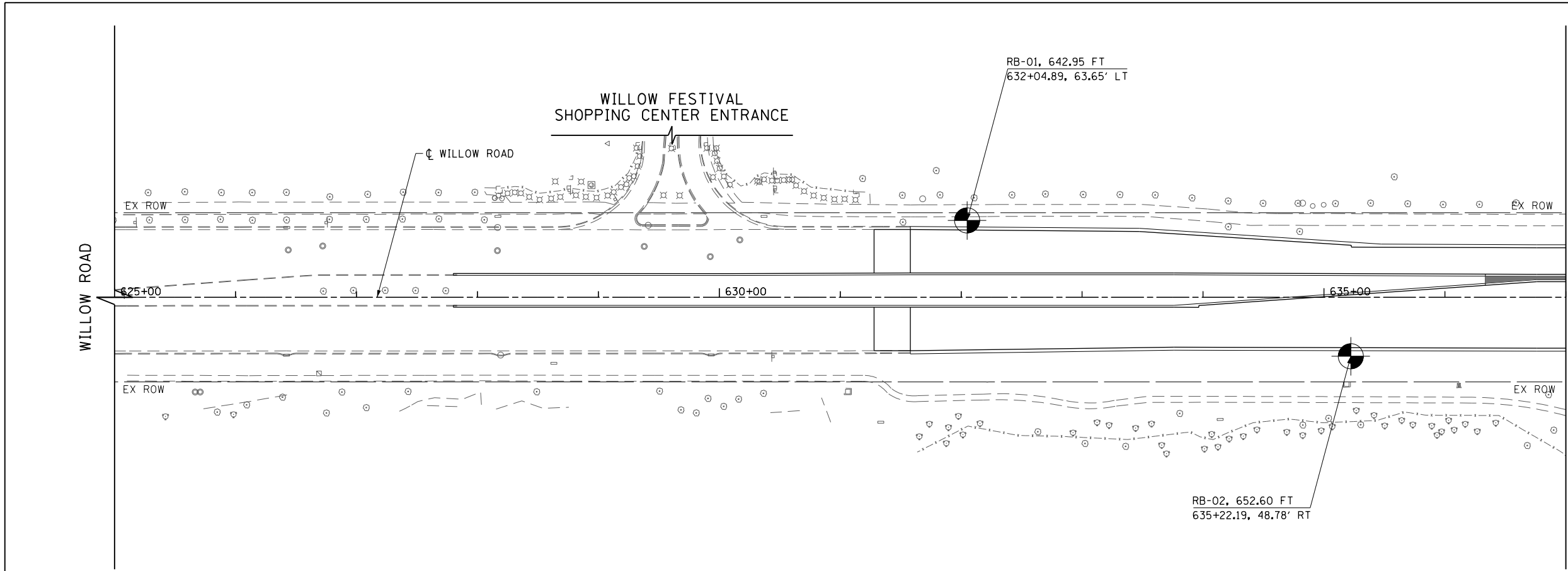
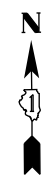


PLAN	SURVEYED	BY	DATE
	PLOTTED		
	CHECKED		
	ALIGNED		
	FILE NAME		
	NO.		

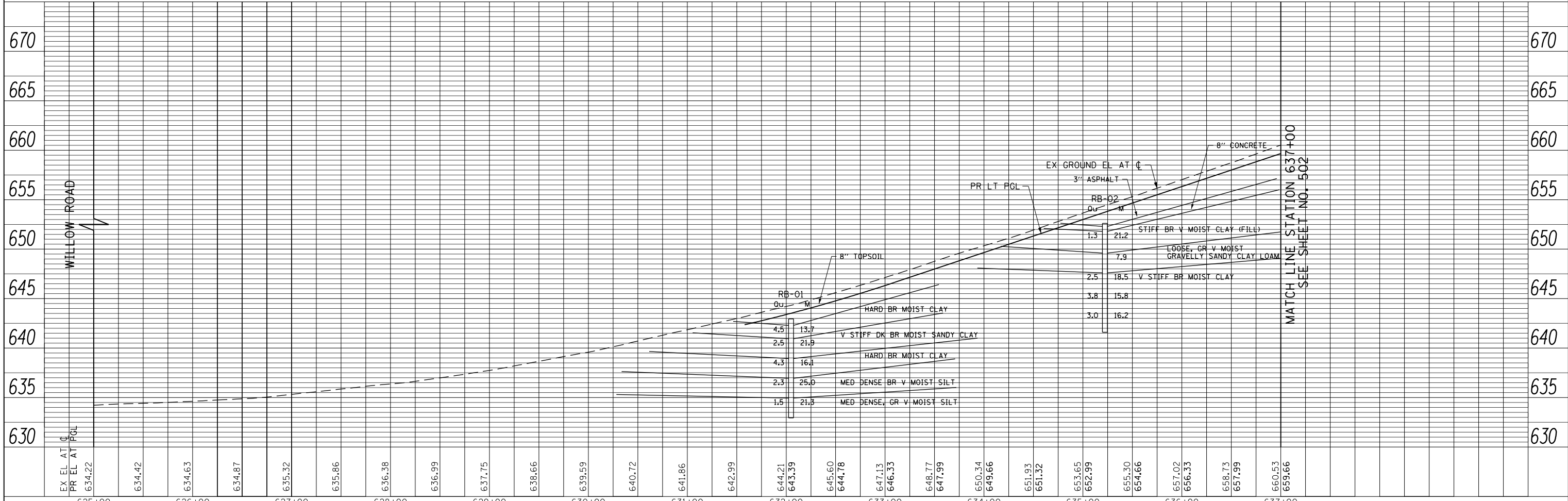
PROFILE	SURVEYED	BY	DATE
	PLOTTED		
	GRADES CHECKED		
	STRUCTURE		
	NOTATIONS CHK'D		
	NO.		



MATCH LINE STATION 637+00
SEE SHEET NO. 502

LEGEND

Qu	UNCONFINED COMPRESSIVE STRENGTH (+sf)
M	MOISTURE CONTENT (%)
V	VERY
MED	MEDIUM
DK	DARK
BR	BROWN
BLK	BLACK
GR	GRAY
OC	ORGANIC CONTENT (%)



MATCH LINE STATION 637+00
SEE SHEET NO. 502

FILE NAME =	USER NAME = BAW:ort	DESIGNED -	REVISED -	<p align="center">STATE OF ILLINOIS DEPARTMENT OF TRANSPORTATION</p> <p align="center">WILLOW ROAD SOIL BORING PLAN AND PROFILE</p>	F.A.P. RTE.	SECTION	COUNTY	TOTAL SHEETS	SHEET NO.
G:\CH11\158\Road\Sheets\DI60135-SHT-SOIL.dgn		DRAWN -	REVISED -		305	(1920.01,1518,2022&1922.4)BR	COOK	919	501
PLOT SCALE = 100.000' / in.		CHECKED -	REVISED -		CONTRACT NO. 60T35				
PLOT DATE = 11/1/2012		DATE - 10/31/2012	REVISED -		FED. ROAD DIST. NO. 1 ILLINOIS FED. AID PROJECT				

SCALE: HORIZ: 1"=50' VERT: 1"=5' SHEET NO. 501 OF 919 SHEETS STA. 625+00 TO STA. 637+00