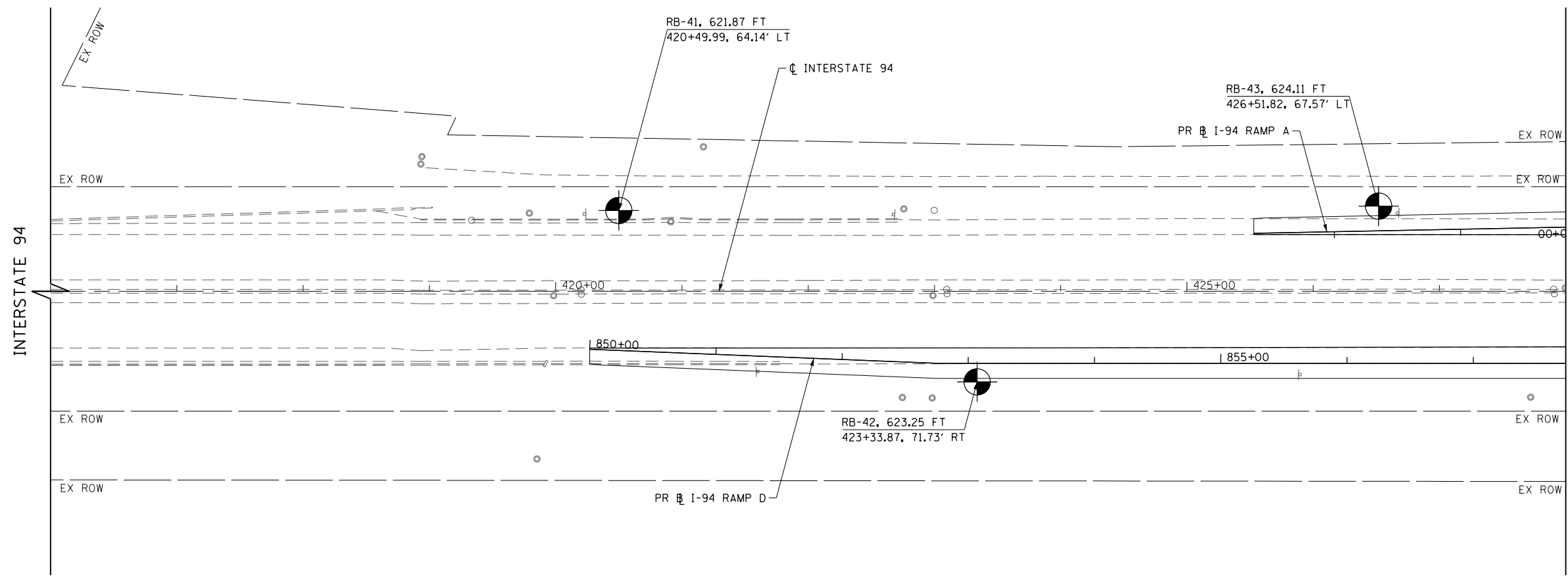



PLAN	SURVEYED	BY	DATE
	PLOTTED		
	CHECKED		
	ALIGNED		
	FILE NAME		
	NO.		

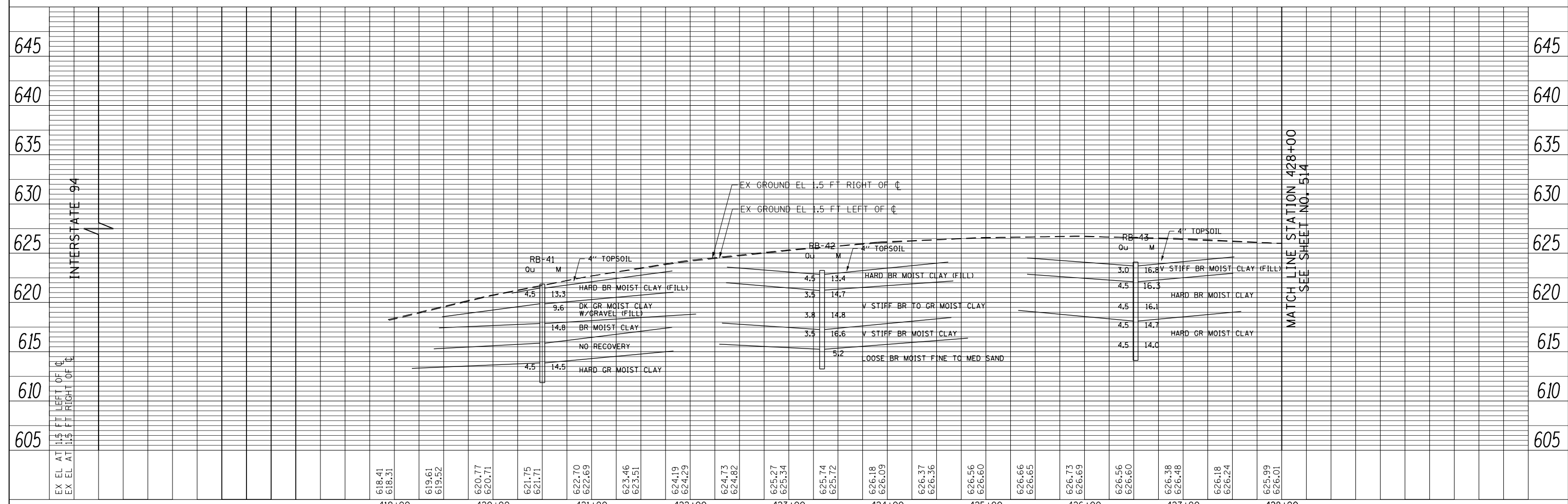
PROFILE	SURVEYED	BY	DATE
	PLOTTED		
	CHECKED		
	GRADES		
	STRUCTURE		
	NOTATIONS		
	CHKD		
	NO.		



MATCH LINE STATION 428+00
SEE SHEET NO. 514

LEGEND

- Qu UNCONFINED COMPRESSIVE STRENGTH (tsf)
- M MOISTURE CONTENT (%)
- V VERY
- MED MEDIUM
- DK DARK
- BR BROWN
- BLK BLACK
- GR GRAY
- OC ORGANIC CONTENT (%)



MATCH LINE STATION 428+00
SEE SHEET NO. 514

FILE NAME =	USER NAME = BAWtor.t	DESIGNED -	REVISED -	STATE OF ILLINOIS DEPARTMENT OF TRANSPORTATION	INTERSTATE 94 SOIL BORING PLAN AND PROFILE	F.A.P. RTE.	SECTION	COUNTY	TOTAL SHEETS	SHEET NO.
G:\CHI1\158\Road\Sheets\DI60T35-SHT-SOIL-13.dgn		DRAWN -	REVISED -			305	(1920.01,1518,2022&1922.4)BR	COOK	919	513
PLOT SCALE = 100.000' / in.		CHECKED -	REVISED -			CONTRACT NO. 60T35				
PLOT DATE = 11/1/2012		DATE = 10/31/2012	REVISED -			FED. ROAD DIST. NO. 1 ILLINOIS FED. AID PROJECT				

SCALE: HORIZ: 1"=50' VERT: 1"=5' SHEET NO. 513 OF 919 SHEETS STA. 416+00 TO STA. 428+00