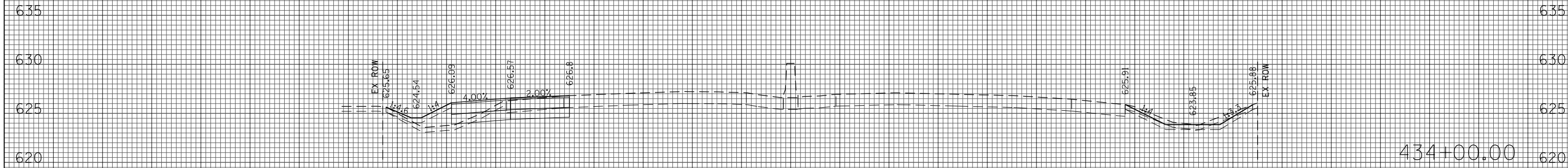
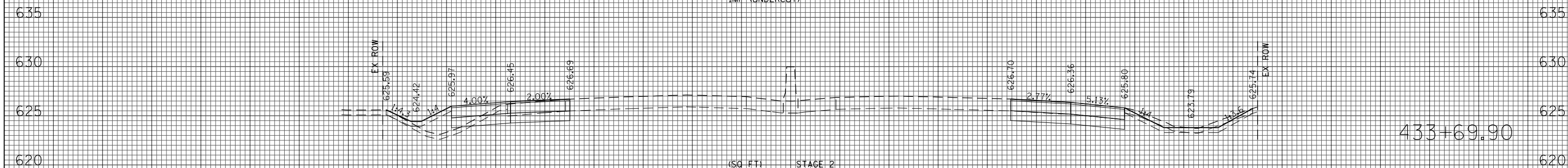


150 140 130 120 110 100 90 80 70 60 50 40 30 20 10 0 10 20 30 40 50 60 70 80 90 100 110 120 130 140 150



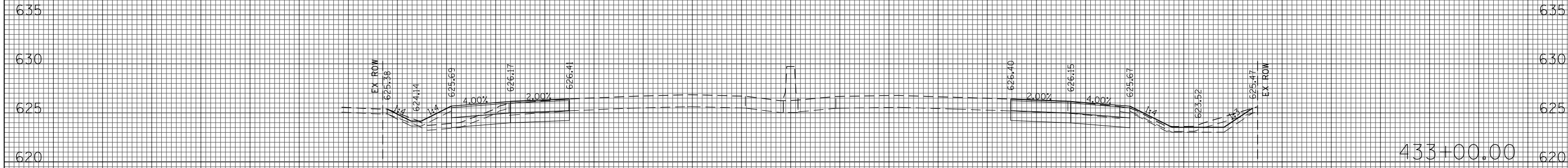
(SQ FT) STAGE 2

EARTH EXC	24
EMBANKMENT	14
UNSUITABLE EXC	25
AGG SUBGRADE	0
IMP (UNDERCUT)	



(SQ FT) STAGE 2

EARTH EXC	47
EMBANKMENT	15
UNSUITABLE EXC	25
AGG SUBGRADE	0
IMP (UNDERCUT)	



(SQ FT) STAGE 2

EARTH EXC	50
EMBANKMENT	8
UNSUITABLE EXC	26
AGG SUBGRADE	0
IMP (UNDERCUT)	

150 140 130 120 110 100 90 80 70 60 50 40 30 20 10 0 10 20 30 40 50 60 70 80 90 100 110 120 130 140 150

FILE NAME = G:\CH11\0158\Road\Sheets\160T35-SHT-XSC-6.dgn

USER NAME = BAW\jort

DESIGNED - JLV
DRAWN - KAL
CHECKED - RCB
DATE - 10/31/2012

REVISED -
REVISED -
REVISED -
REVISED -

**STATE OF ILLINOIS
DEPARTMENT OF TRANSPORTATION**

INTERSTATE 94 CROSS SECTIONS

SCALE: 10H : 5V SHEET NO. 911 OF 919 SHEETS STA. 433+00.00 TO STA. 434+00.00

F.A.P. RTE.	SECTION	COUNTY	TOTAL SHEETS	SHEET NO.
305	(1920.01,1518,2022&1922.4)R	COOK	919	911
CONTRACT NO. 60T35				
FED. ROAD DIST. NO. 1 ILLINOIS FED. AID PROJECT				