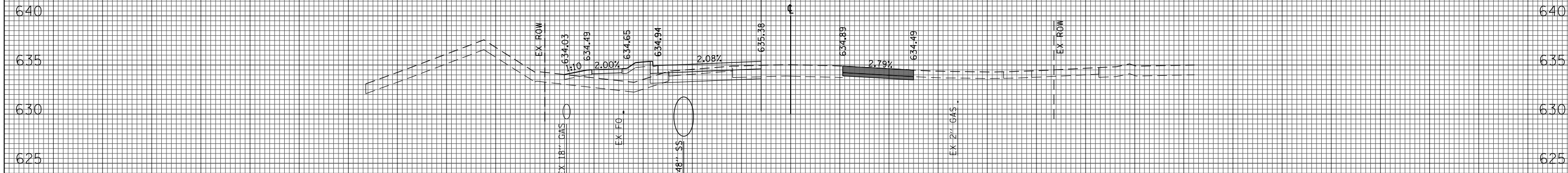
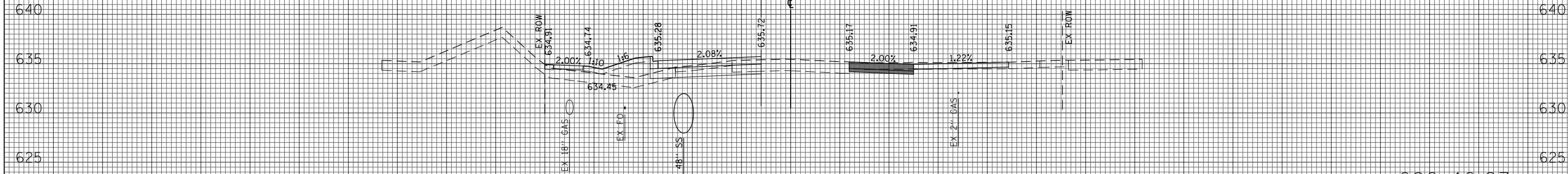


150 140 130 120 110 100 90 80 70 60 50 40 30 20 10 0 10 20 30 40 50 60 70 80 90 100 110 120 130 140 150



(SQ FT)	PRESTAGE 1	STAGE 1
EARTH EXC	5	18
EMBANKMENT	0	28
UNSUITABLE EXC	0	21
AGG SUBGRADE	0	0
IMP (UNDERCUT)		

686+58.77



(SQ FT)	PRESTAGE 1	STAGE 1
EARTH EXC	5	16
EMBANKMENT	2	32
UNSUITABLE EXC	0	27
AGG SUBGRADE	0	0
IMP (UNDERCUT)		

686+16.27

150 140 130 120 110 100 90 80 70 60 50 40 30 20 10 0 10 20 30 40 50 60 70 80 90 100 110 120 130 140 150

FILE NAME = G:\CH11\0158\Road\Sheets\0160T35-SHT-XSC-1-1.dgn
 USER NAME = BAW\jort
 PLOT SCALE = 20.000' / in.
 PLOT DATE = 11/28/2012

DESIGNED - JLV
 DRAWN - KAL
 CHECKED - RCB
 DATE - 10/31/2012

REVISED -
 REVISED -
 REVISED -
 REVISED -

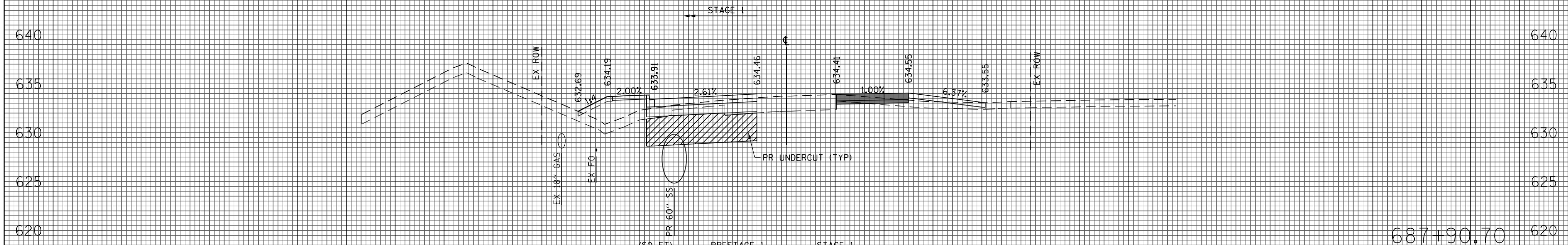
**STATE OF ILLINOIS
 DEPARTMENT OF TRANSPORTATION**

WILLOW ROAD STAGE 1 CROSS SECTIONS

SCALE: 10H : 5V SHEET NO. 601 OF 919 SHEETS STA. 686+16.27 TO STA. 686+58.77

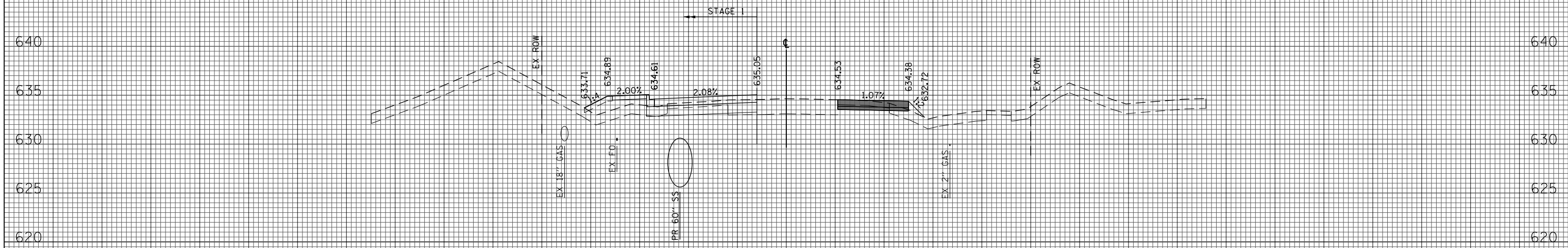
F.A.P. RTE.	SECTION	COUNTY	TOTAL SHEETS	SHEET NO.
305	(1920.01,1518,2022&1922.4B)R	COOK	919	601
CONTRACT NO. 60T35				
FED. ROAD DIST. NO. 1 ILLINOIS FED. AID PROJECT				

150 140 130 120 110 100 90 80 70 60 50 40 30 20 10 0 10 20 30 40 50 60 70 80 90 100 110 120 130 140 150



(SQ FT)	PRESTAGE 1	STAGE 1
EARTH EXC	1	13
EMBANKMENT	11	32
UNSUITABLE EXC	0	19
AGG SUBGRADE IMP (UNDERCUT)	0	66

687+90.70



(SQ FT)	PRESTAGE 1	STAGE 1
EARTH EXC	10	16
EMBANKMENT	7	22
UNSUITABLE EXC	7	17
AGG SUBGRADE IMP (UNDERCUT)	0	0

687+00.00

150 140 130 120 110 100 90 80 70 60 50 40 30 20 10 0 10 20 30 40 50 60 70 80 90 100 110 120 130 140 150

FILE NAME = G:\CH11\0158\Road\Sheets\0160T35-SHT-XSC-1-1.dgn
 USER NAME = BAW\tor.t
 PLOT SCALE = 20.000' / in.
 PLOT DATE = 11/28/2012

DESIGNED - JLV
 DRAWN - KAL
 CHECKED - RCB
 DATE - 10/31/2012

REVISED -
 REVISED -
 REVISED -
 REVISED -

**STATE OF ILLINOIS
 DEPARTMENT OF TRANSPORTATION**

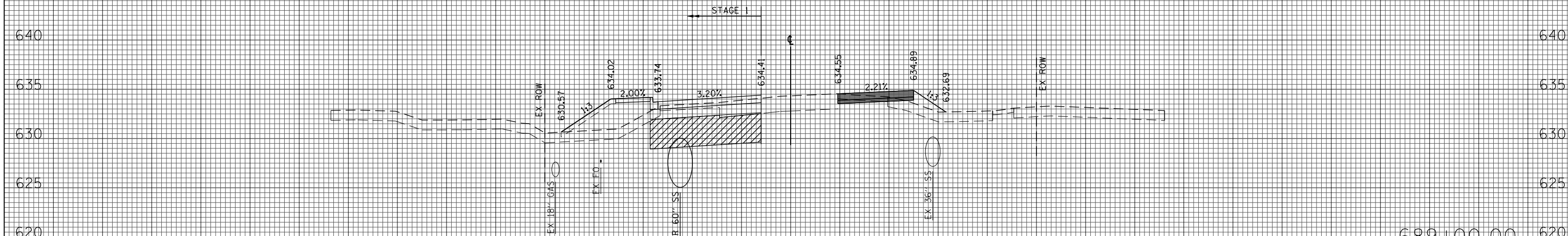
WILLOW ROAD STAGE 1 CROSS SECTIONS

SCALE: 10H : 5V SHEET NO. 602 OF 919 SHEETS STA. 687+00.00 TO STA. 687+90.70

F.A.P. RTE.	SECTION	COUNTY	TOTAL SHEETS	SHEET NO.
305	(1920.01,1518,2022&1922.4)R	COOK	919	602
CONTRACT NO. 60T35				

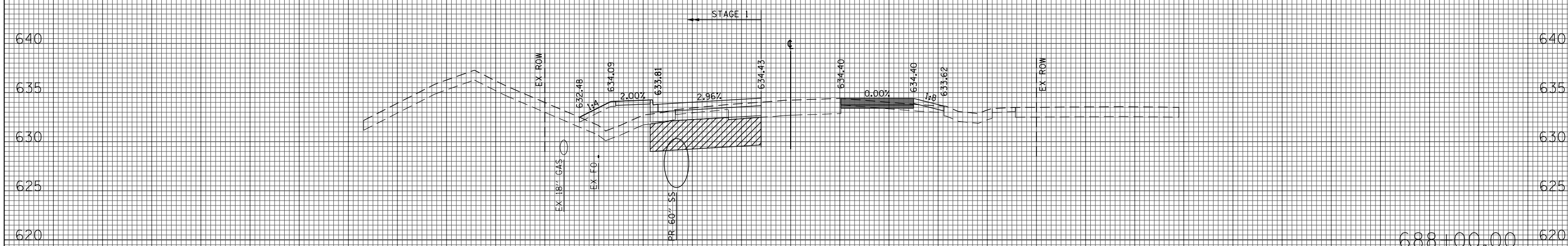
FED. ROAD DIST. NO. 1 ILLINOIS FED. AID PROJECT

150 140 130 120 110 100 90 80 70 60 50 40 30 20 10 0 10 20 30 40 50 60 70 80 90 100 110 120 130 140 150



(SQ FT)	PRESTAGE 1	STAGE 1
EARTH EXC	7	16
EMBANKMENT	16	44
UNSUITABLE EXC	12	20
AGG SUBGRADE	0	66
IMP (UNDERCUT)		

689+00.00



(SQ FT)	PRESTAGE 1	STAGE 1
EARTH EXC	1	13
EMBANKMENT	4	34
UNSUITABLE EXC	0	20
AGG SUBGRADE	0	66
IMP (UNDERCUT)		

688+00.00

150 140 130 120 110 100 90 80 70 60 50 40 30 20 10 0 10 20 30 40 50 60 70 80 90 100 110 120 130 140 150

FILE NAME = G:\CH11\0158\Road\Sheets\0160T35-SHT-XSC-1-1.dgn
 USER NAME = BAW\tor.t
 PLOT SCALE = 20.000' / in.
 PLOT DATE = 11/28/2012

DESIGNED - JLV
 DRAWN - KAL
 CHECKED - RCB
 DATE - 10/31/2012

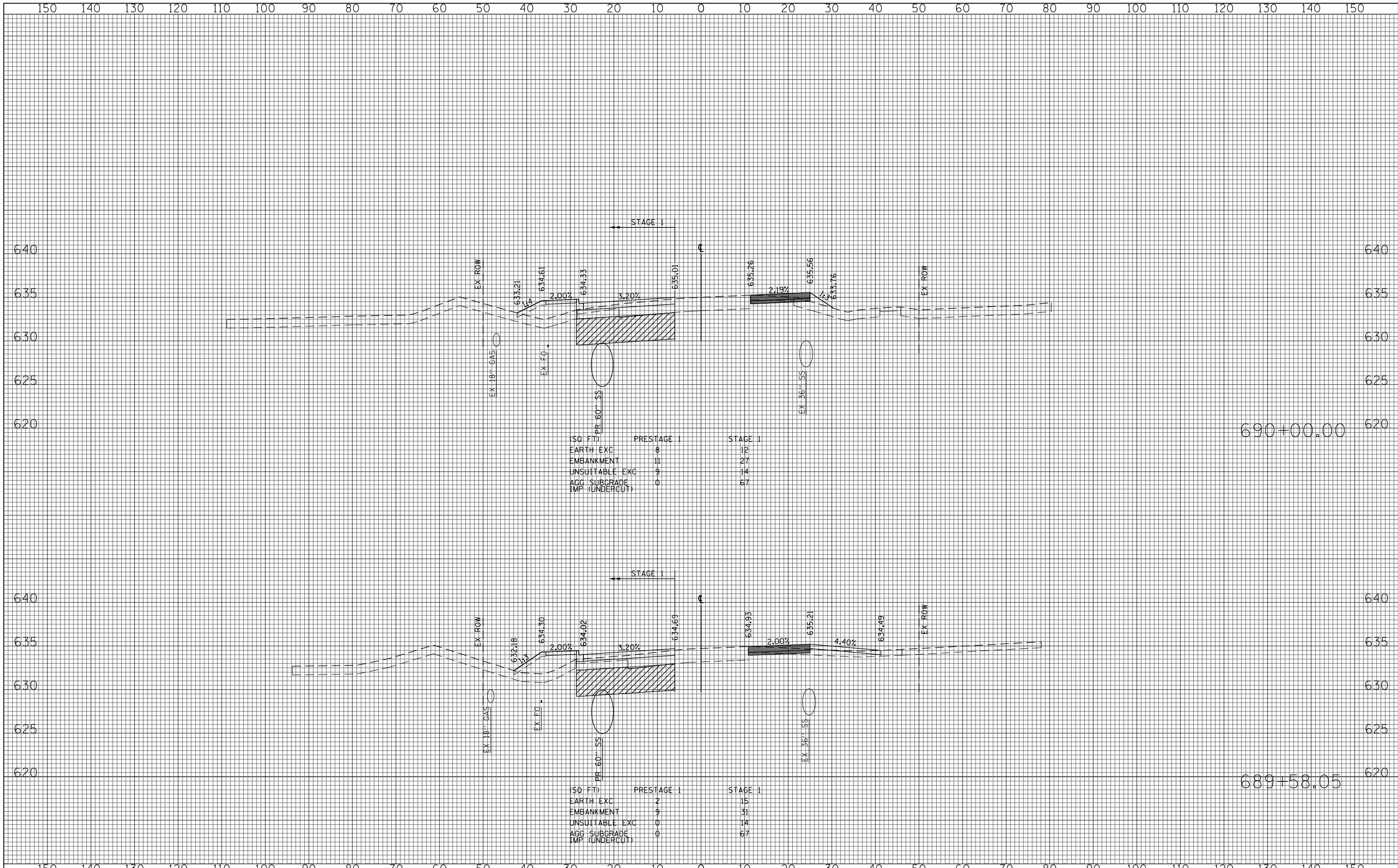
REVISED -
 REVISED -
 REVISED -
 REVISED -

**STATE OF ILLINOIS
 DEPARTMENT OF TRANSPORTATION**

WILLOW ROAD STAGE 1 CROSS SECTIONS

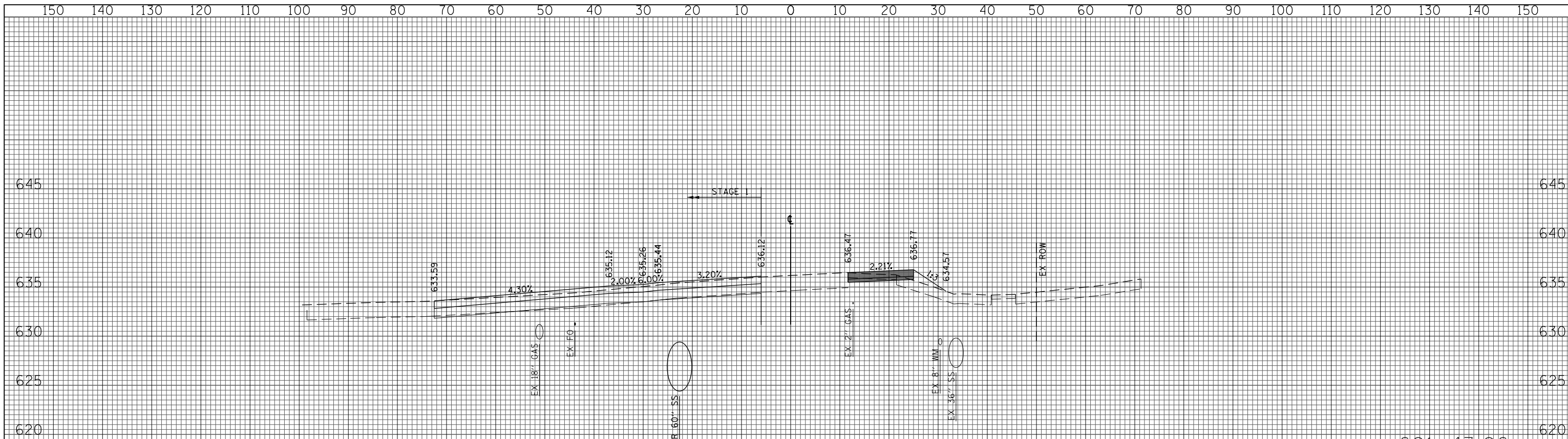
SCALE: 10H : 5V SHEET NO. 603 OF 919 SHEETS STA. 688+00.00 TO STA. 689+00.00

F.A.P. RTE.	SECTION	COUNTY	TOTAL SHEETS	SHEET NO.
305	(1920.01,1518,2022&1922.4)R	COOK	919	603
CONTRACT NO. 60T35				
FED. ROAD DIST. NO. 1 ILLINOIS FED. AID PROJECT				



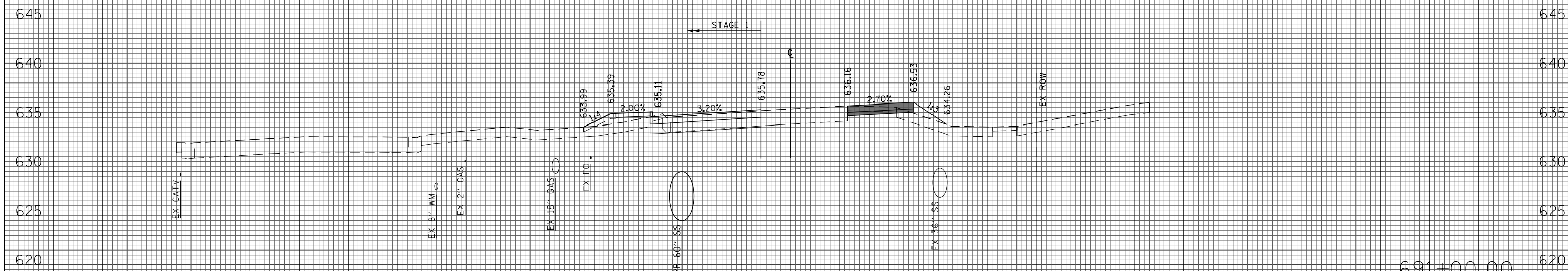
(SQ FT)	PRESTAGE 1	STAGE 1
EARTH EXC	8	12
EMBANKMENT	11	27
UNSUITABLE EXC	9	14
AGG SUBGRADE	0	67
IMP (UNDERCUT)		

(SQ FT)	PRESTAGE 1	STAGE 1
EARTH EXC	2	15
EMBANKMENT	9	31
UNSUITABLE EXC	0	14
AGG SUBGRADE	0	67
IMP (UNDERCUT)		



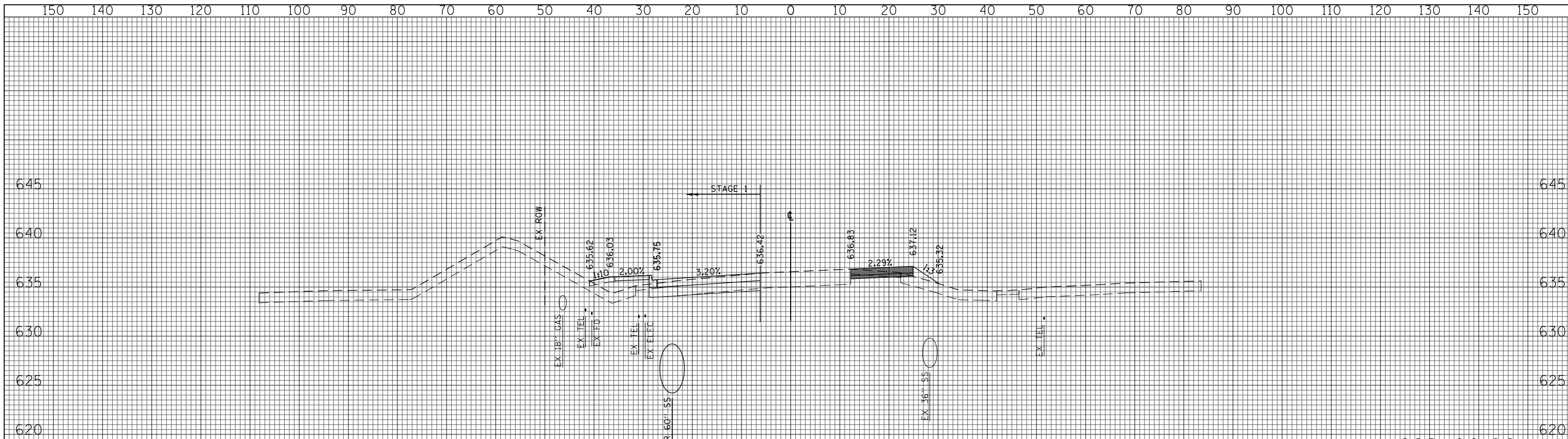
(SQ FT)	PRESTAGE 1	STAGE 1
EARTH EXC	8	4
EMBANKMENT	13	3
UNSUITABLE EXC	10	0
ACC SUBGRADE	0	0
IMP (UNDERCUT)		

691+43.96



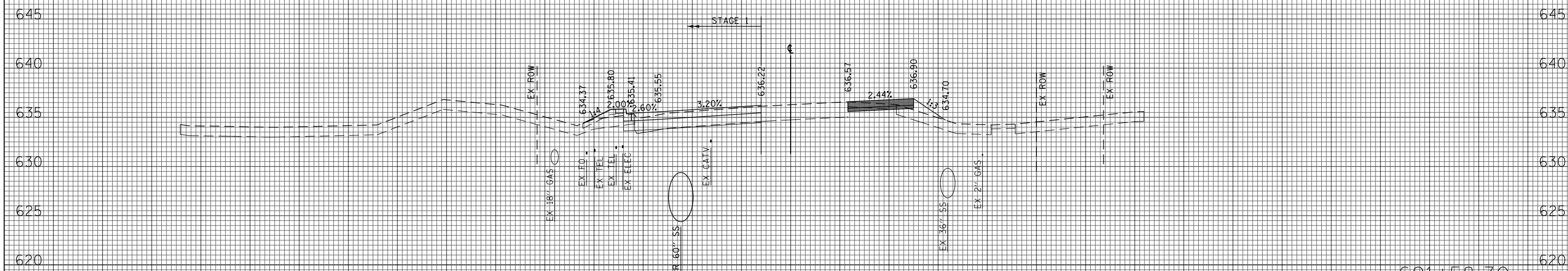
(SQ FT)	PRESTAGE 1	STAGE 1
EARTH EXC	8	6
EMBANKMENT	13	17
UNSUITABLE EXC	10	14
ACC SUBGRADE	0	0
IMP (UNDERCUT)		

691+00.00



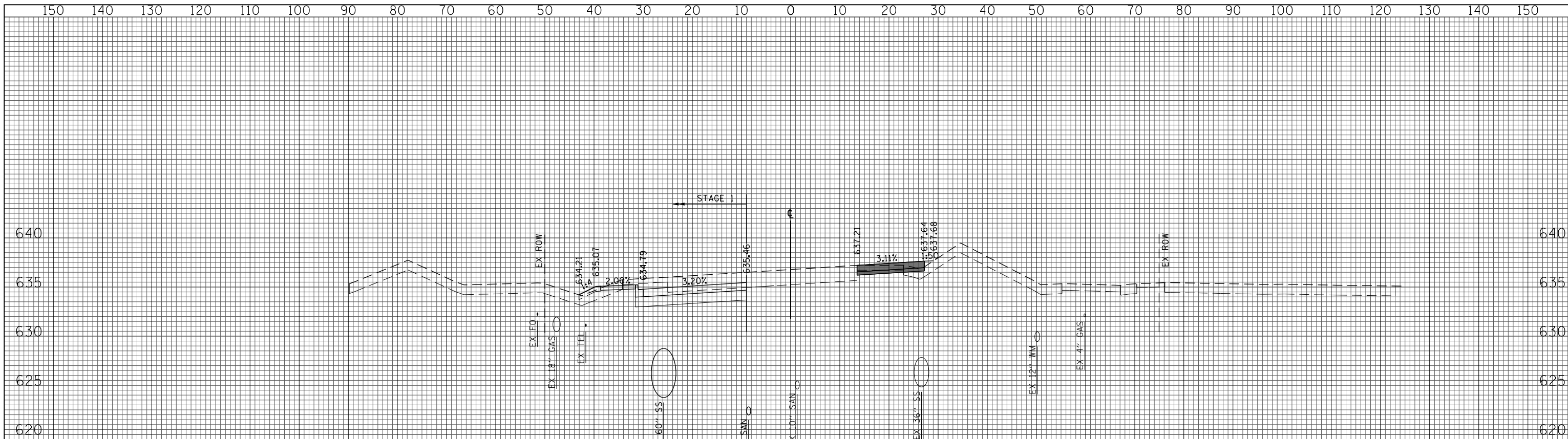
(SQ FT)	PRESTAGE 1	STAGE 1
EARTH EXC	7	12
EMBANKMENT	10	18
UNSUITABLE EXC	8	9
AGG SUBGRADE	0	0
IMP (UNDERCUT)		

692+00.00



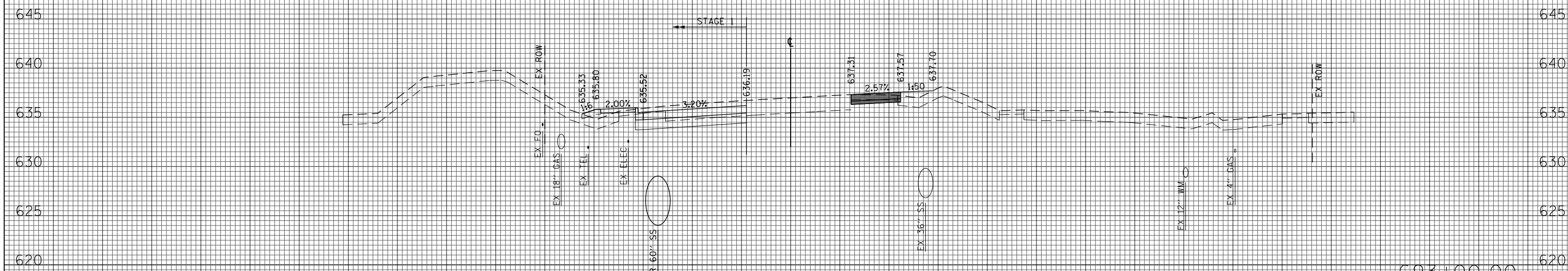
(SQ FT)	PRESTAGE 1	STAGE 1
EARTH EXC	7	3
EMBANKMENT	13	9
UNSUITABLE EXC	10	11
AGG SUBGRADE	0	0
IMP (UNDERCUT)		

691+58.30



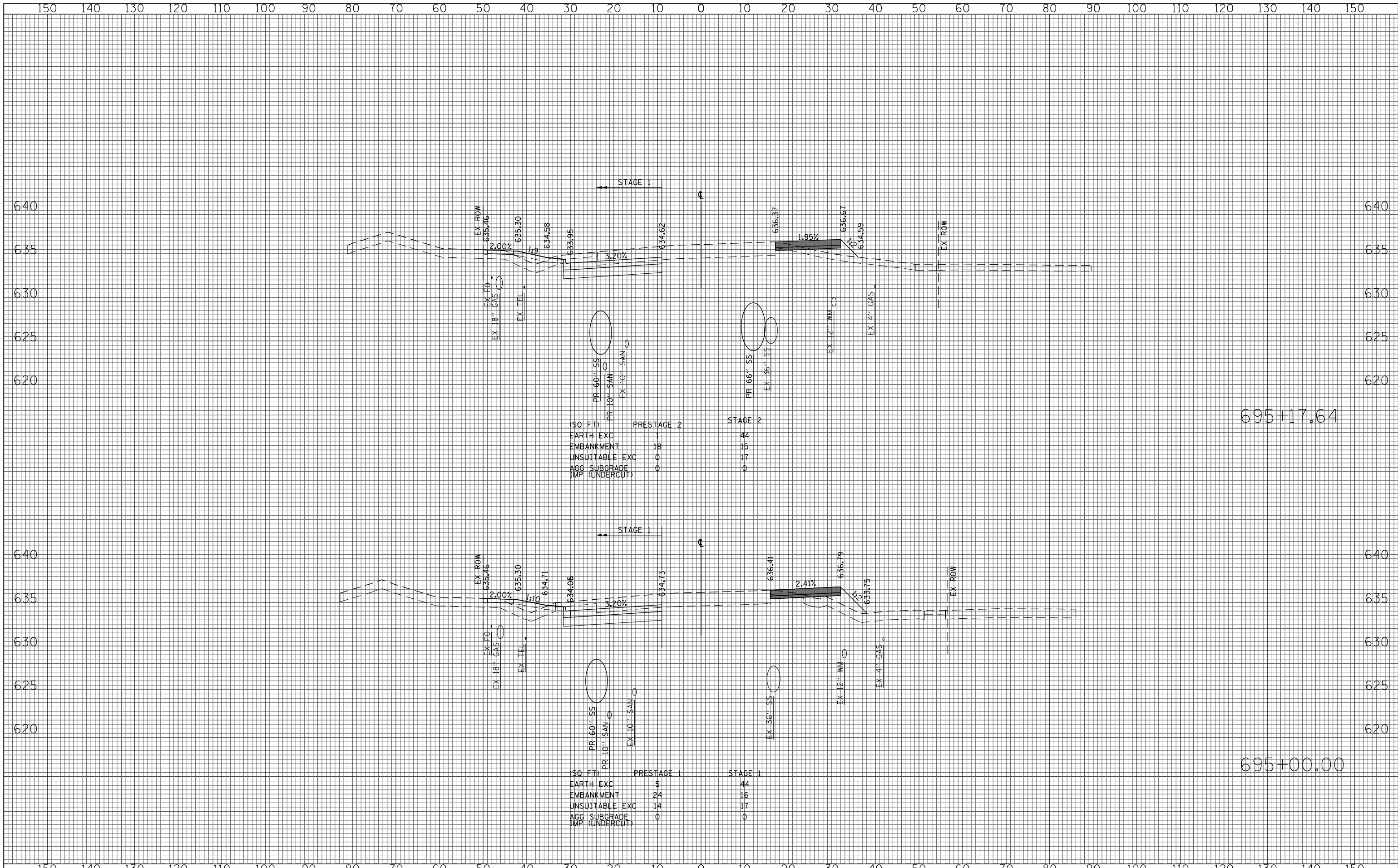
(SQ FT)	PRESTAGE 1	STAGE 1
EARTH EXC	0	0
EMBANKMENT	0	0
UNSUITABLE EXC	0	0
AGG SUBGRADE	0	0
IMP (UNDERCUT)	0	0

694+00.00



(SQ FT)	PRESTAGE 1	STAGE 1
EARTH EXC	0	27
EMBANKMENT	10	10
UNSUITABLE EXC	7	0
AGG SUBGRADE	0	0
IMP (UNDERCUT)	0	0

693+00.00



(SQ FT)	PRESTAGE 2	STAGE 2
EARTH EXC	1	44
EMBANKMENT	18	15
UNSUITABLE EXC	0	17
AGG SUBGRADE	0	0
IMP (UNDERCUT)	0	0

(SQ FT)	PRESTAGE 1	STAGE 1
EARTH EXC	5	44
EMBANKMENT	24	16
UNSUITABLE EXC	14	17
AGG SUBGRADE	0	0
IMP (UNDERCUT)	0	0

FILE NAME =
 G:\CH11\0158\Road\Sheets\0160T35-SHT-XSC-1-1.dgn

USER NAME = BAWtor.t
 PLOT SCALE = 20.000' / in.
 PLOT DATE = 11/28/2012

DESIGNED - JLV
 DRAWN - KAL
 CHECKED - RCB
 DATE - 10/31/2012


REVISED -
 REVISED -
 REVISED -
 REVISED -

**STATE OF ILLINOIS
 DEPARTMENT OF TRANSPORTATION**

WILLOW ROAD STAGE 1 CROSS SECTIONS

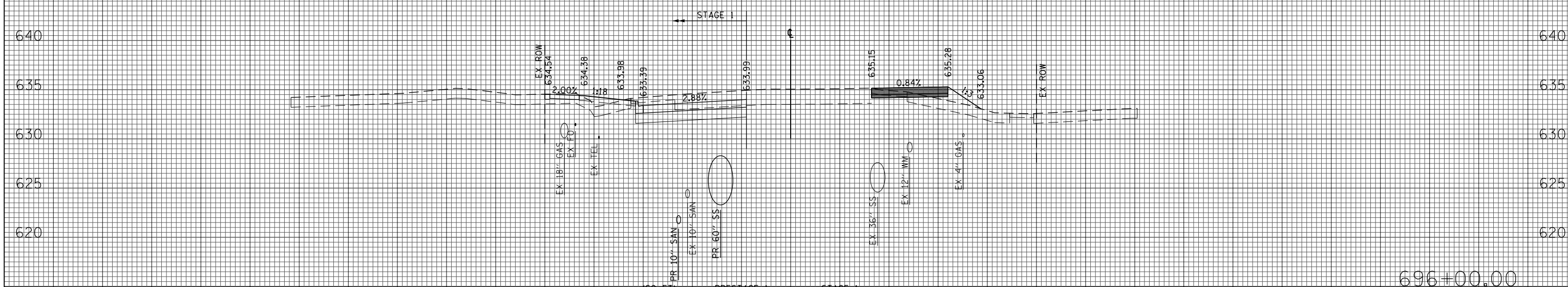
SCALE: 10H : 5V SHEET NO. 608 OF 919 SHEETS STA. 695+00.00 TO STA. 695+17.64

F.A.P. RTE.	SECTION	COUNTY	TOTAL SHEETS	SHEET NO.
305	(1920.01,1518,2022&1922.4)R	COOK	919	608
CONTRACT NO. 60T35				
FED. ROAD DIST. NO. 1 ILLINOIS FED. AID PROJECT				



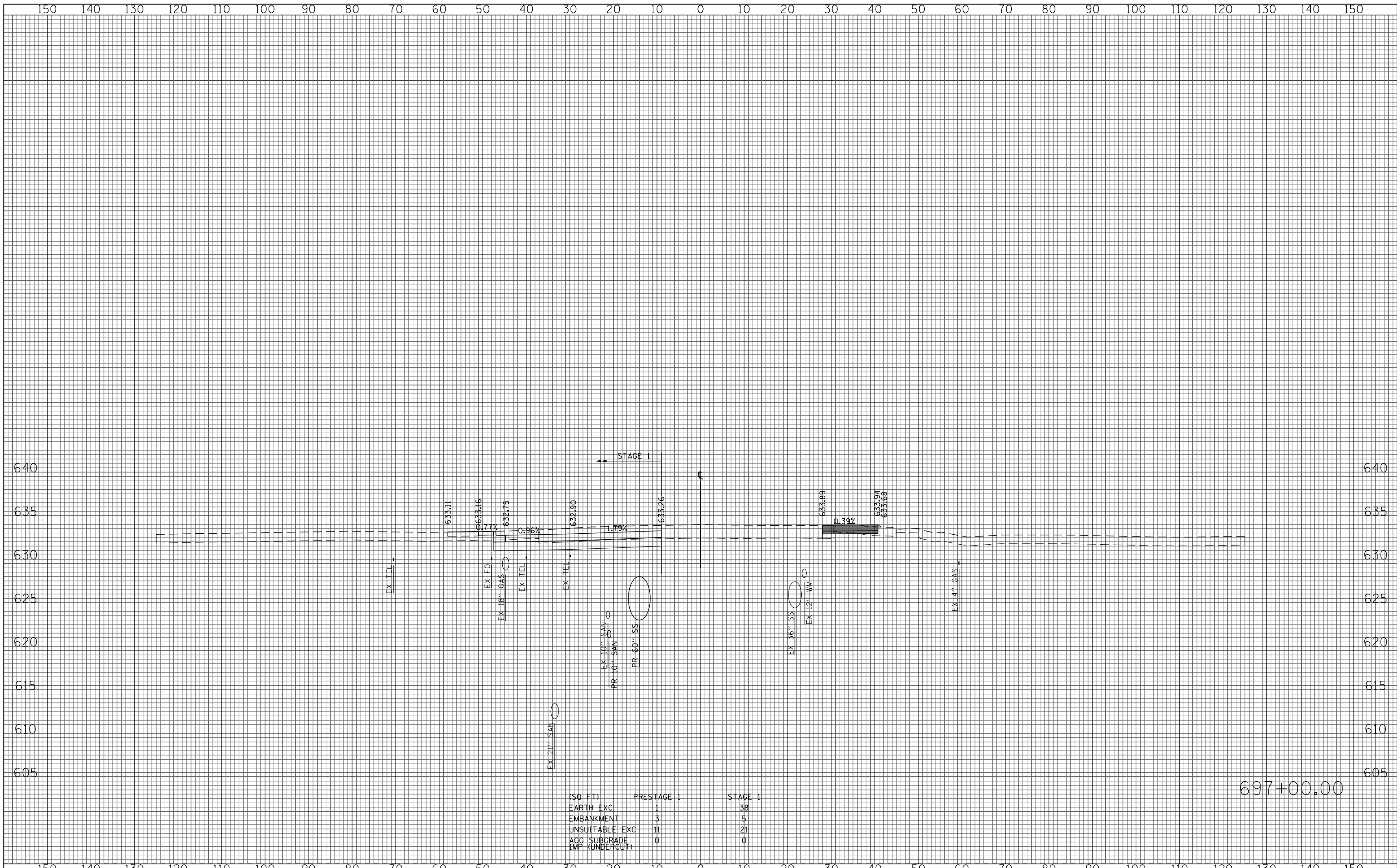
(SQ FT)	PRESTAGE 1	STAGE 1
EARTH EXC	0	58
EMBANKMENT	0	0
UNSUITABLE EXC	0	0
AGG SUBGRADE	0	0
IMP (UNDERCUT)	0	0

696+71.61



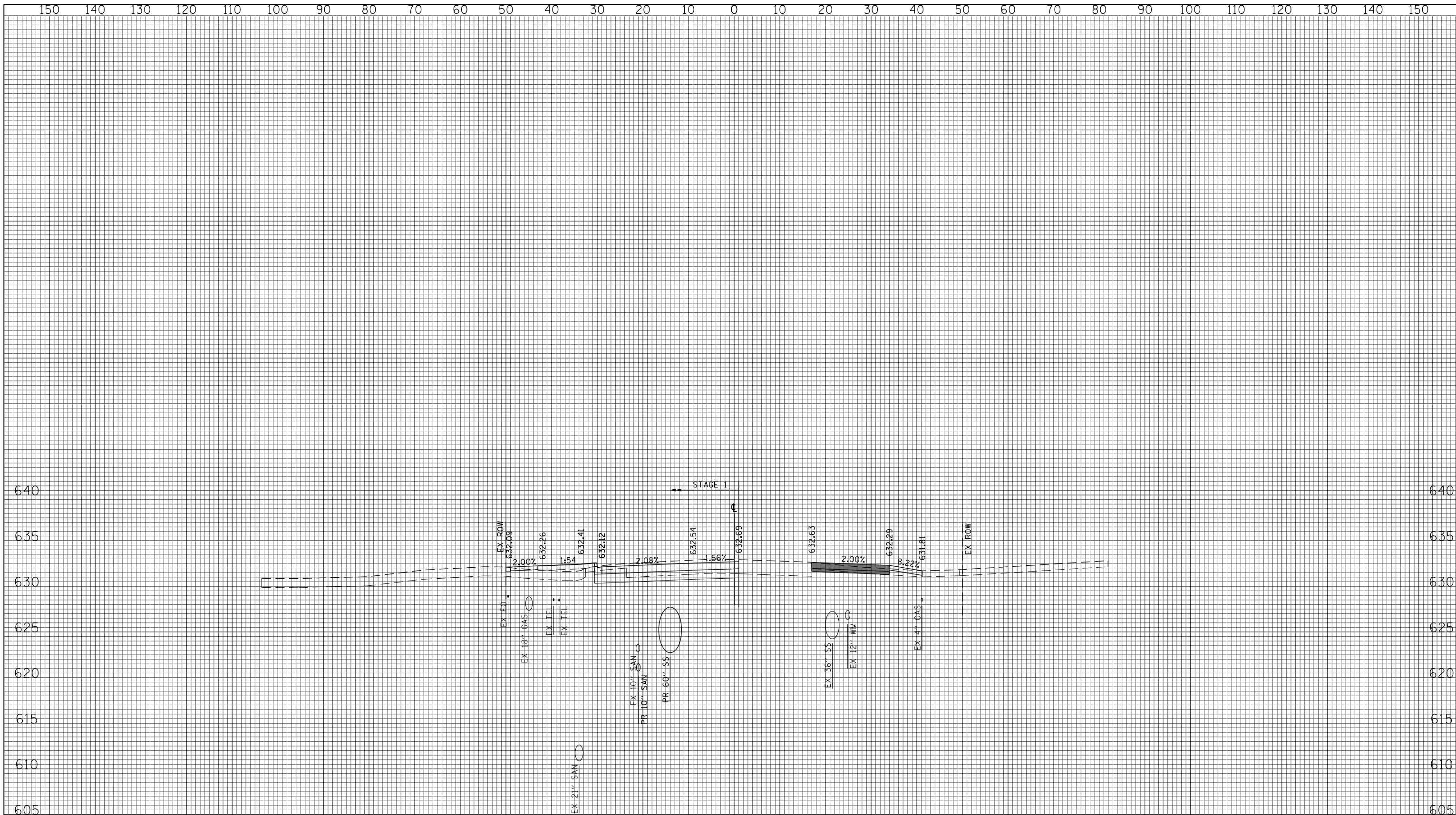
(SQ FT)	PRESTAGE 1	STAGE 1
EARTH EXC	5	38
EMBANKMENT	19	13
UNSUITABLE EXC	15	18
AGG SUBGRADE	0	0
IMP (UNDERCUT)	0	0

696+00.00



(SQ FT)	PRESTAGE 1	STAGE 1
EARTH EXC	1	38
EMBANKMENT	3	5
UNSUITABLE EXC	11	21
ACC SUBGRADE	0	0
IMP (UNDERCUT)		

697+00.00



698+00.00

(SQ FT)	PRESTAGE 1	STAGE 1
EARTH EXC	2	28
EMBANKMENT	3	18
UNSUITABLE EXC	0	17
ACC SUBGRADE	0	0
IMP (UNDERCUT)		

FILE NAME =
G:\CH11\0158\Road\Sheets\0160T35-SHT-XSC-1-1.dgn

USER NAME = BAW\tor.t
PLOT SCALE = 20.000' / in.
PLOT DATE = 11/28/2012

DESIGNED - JLV
DRAWN - KAL
CHECKED - RCB
DATE - 10/31/2012

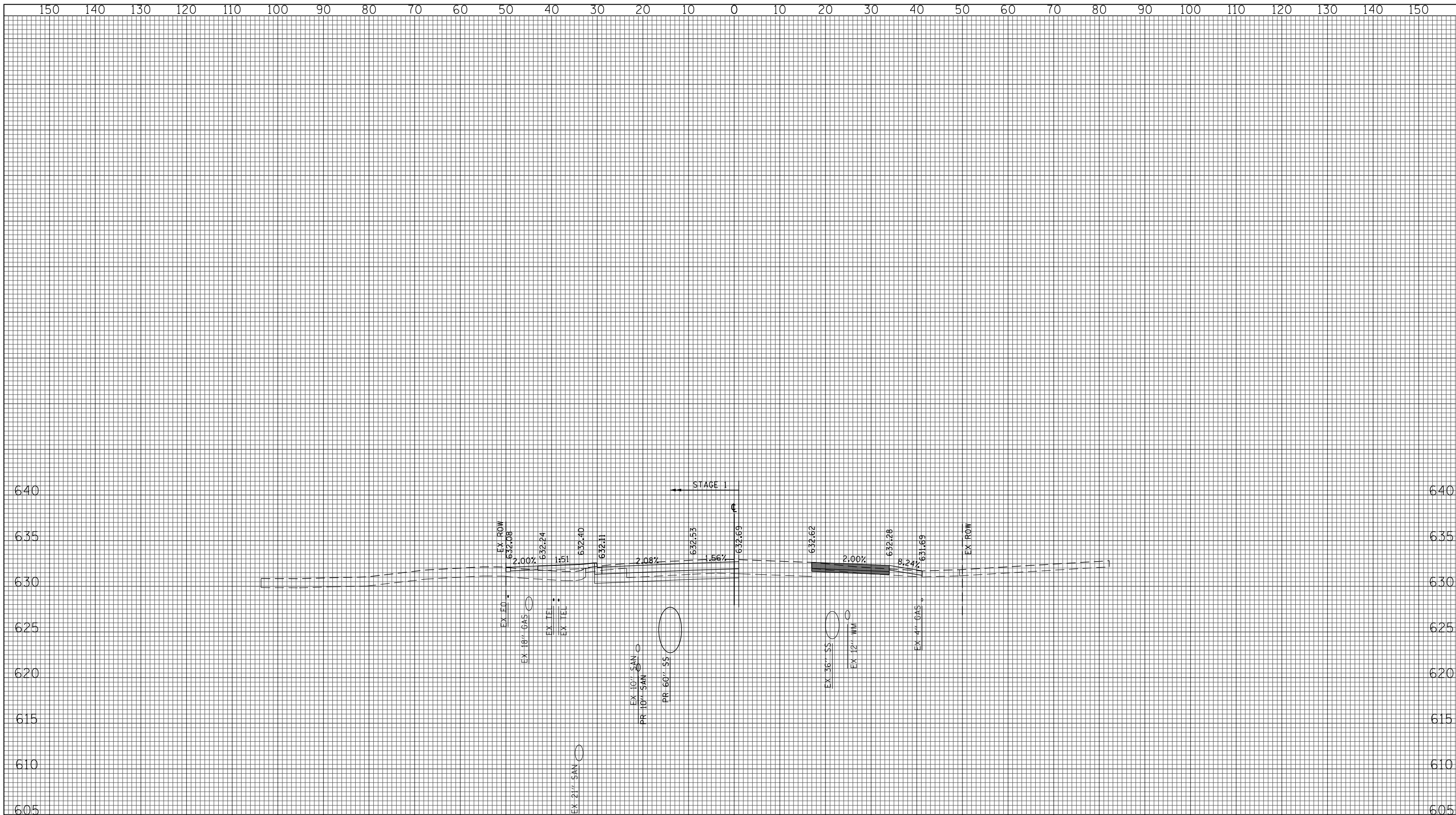
REVISED -
REVISED -
REVISED -
REVISED -

**STATE OF ILLINOIS
DEPARTMENT OF TRANSPORTATION**

WILLOW ROAD STAGE 1 CROSS SECTIONS

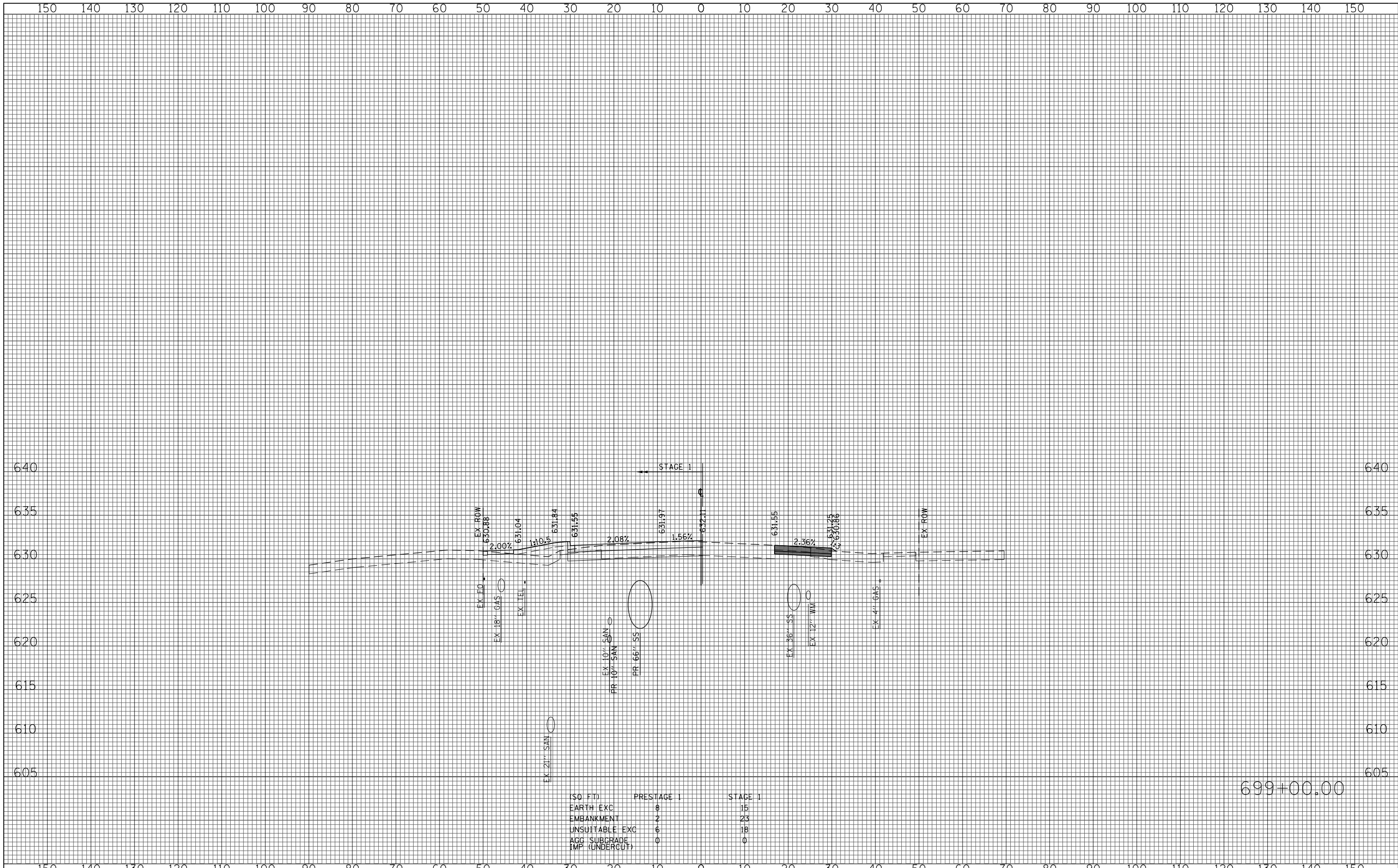
SCALE: 10H : 5V SHEET NO. 611 OF 919 SHEETS STA. 698+00.00 TO STA. 698+00.00

F.A.P. RTE.	SECTION	COUNTY	TOTAL SHEETS	SHEET NO.
305	(1920.01,1518,2022&1922.4B)R	COOK	919	611
FED. ROAD DIST. NO. 1 ILLINOIS FED. AID PROJECT			CONTRACT NO. 60T35	



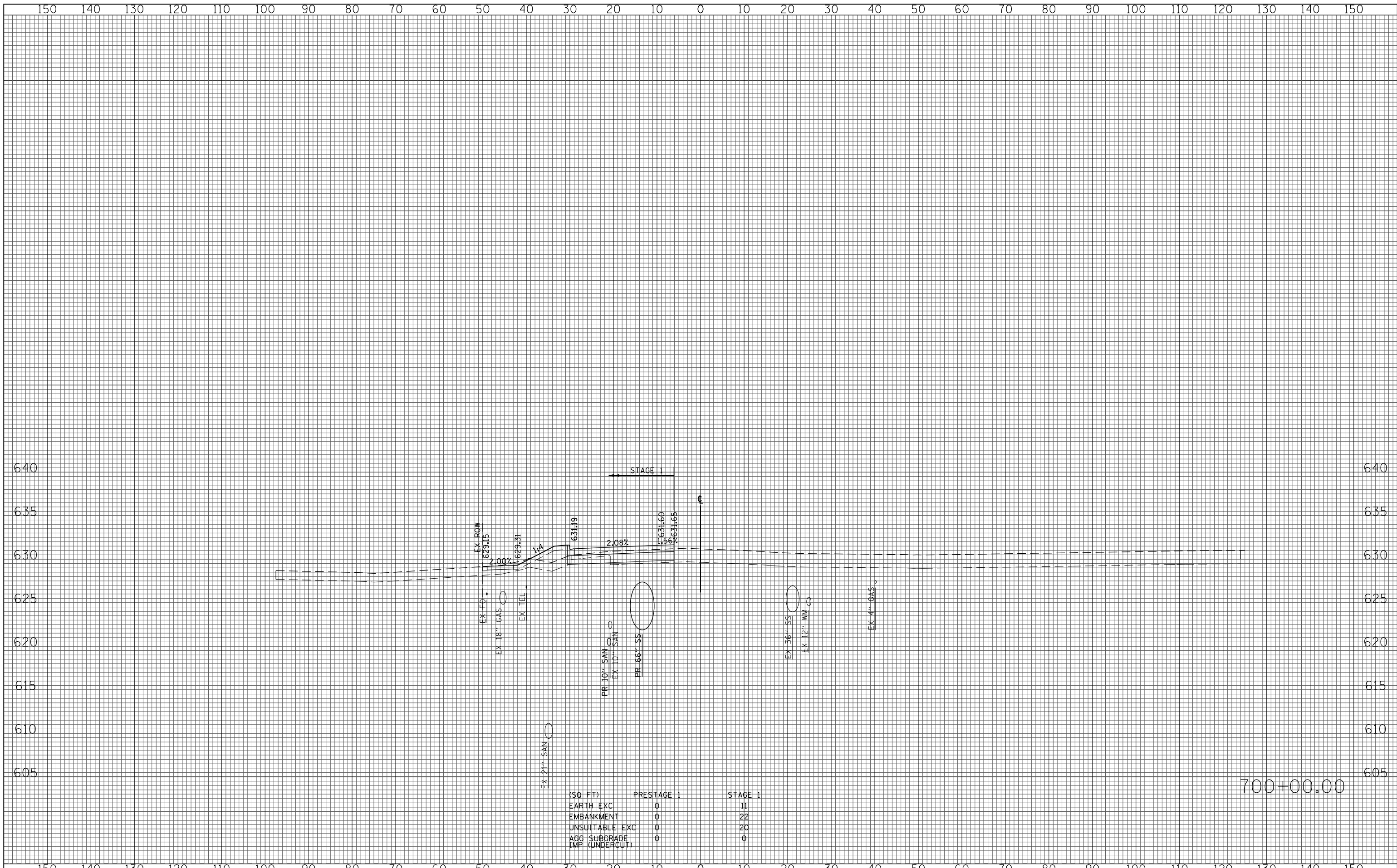
(SQ FT)	PRESTAGE 1	STAGE 1
EARTH EXC	2	28
EMBANKMENT	3	18
UNSUITABLE EXC	0	17
ACC SUBGRADE	0	0
IMP (UNDERCUT)		

698+00.75



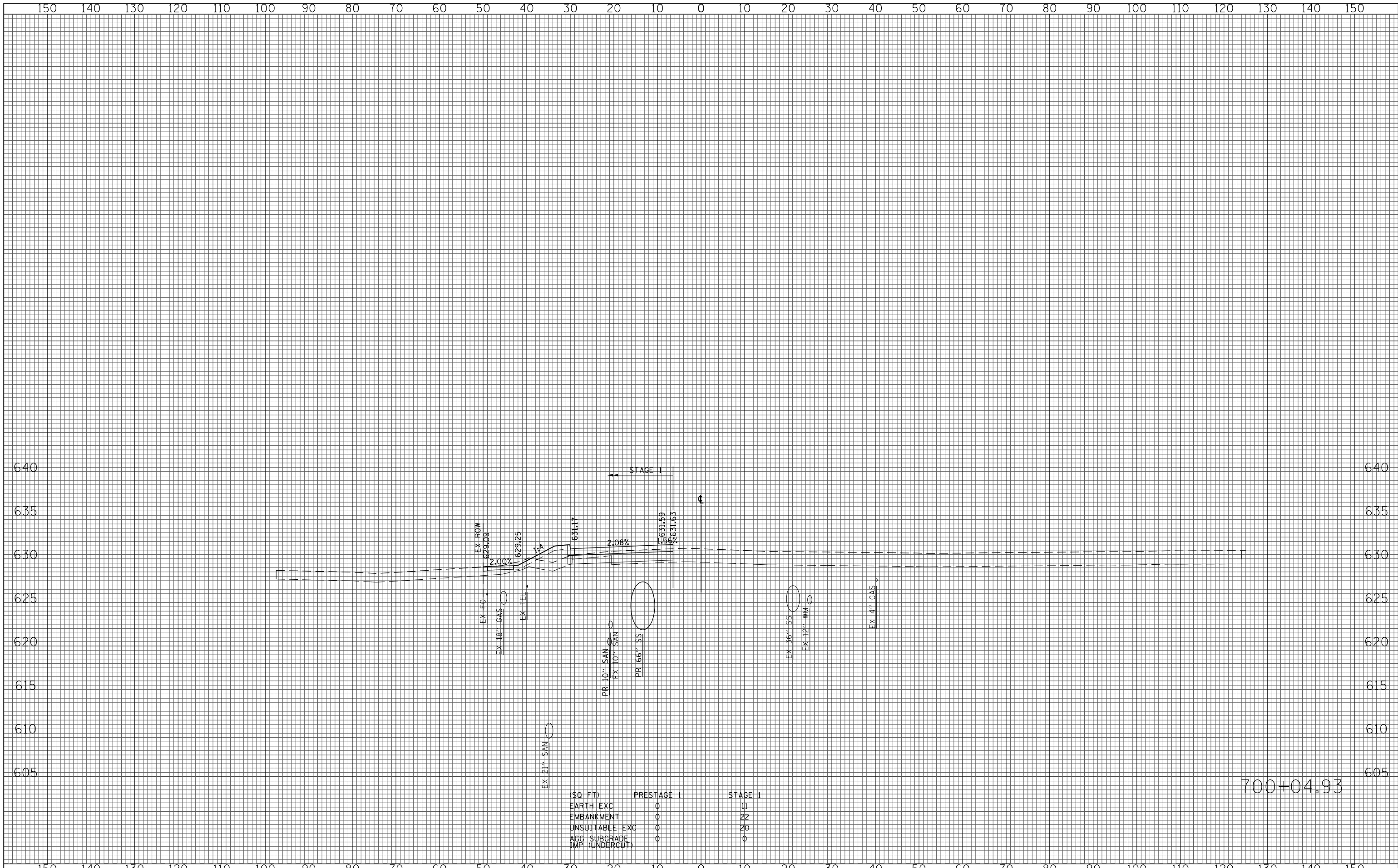
(SQ FT)	PRESTAGE 1	STAGE 1
EARTH EXC	8	15
EMBANKMENT	2	23
UNSUITABLE EXC	6	18
ACC SUBGRADE	0	0
IMP (UNDERCUT)		

699+00.00



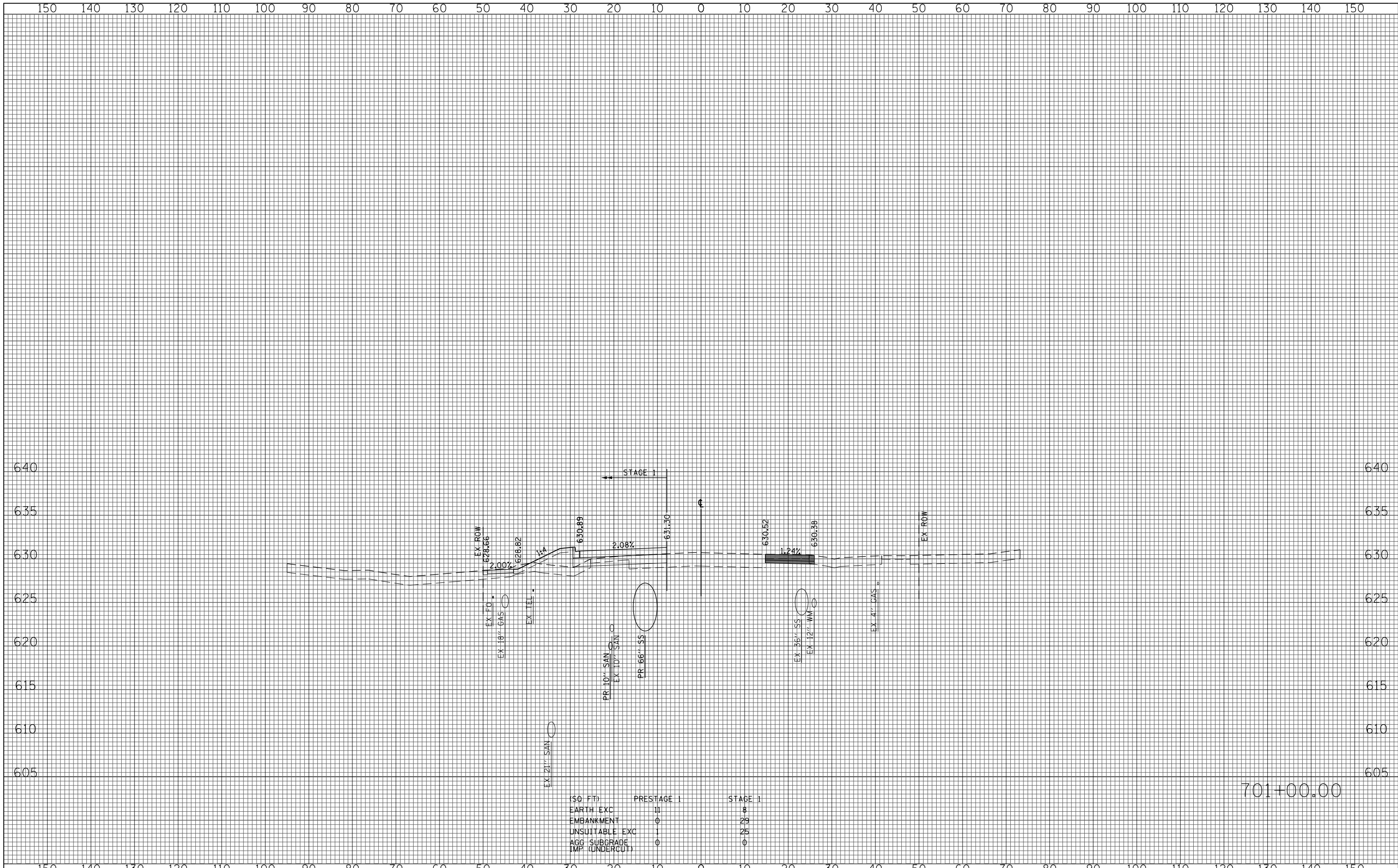
(SQ FT)	PRESTAGE 1	STAGE 1
EARTH EXC	0	11
EMBANKMENT	0	22
UNSUITABLE EXC	0	20
AGG SUBGRADE	0	0
IMP (UNDERCUT)		

700+00.00



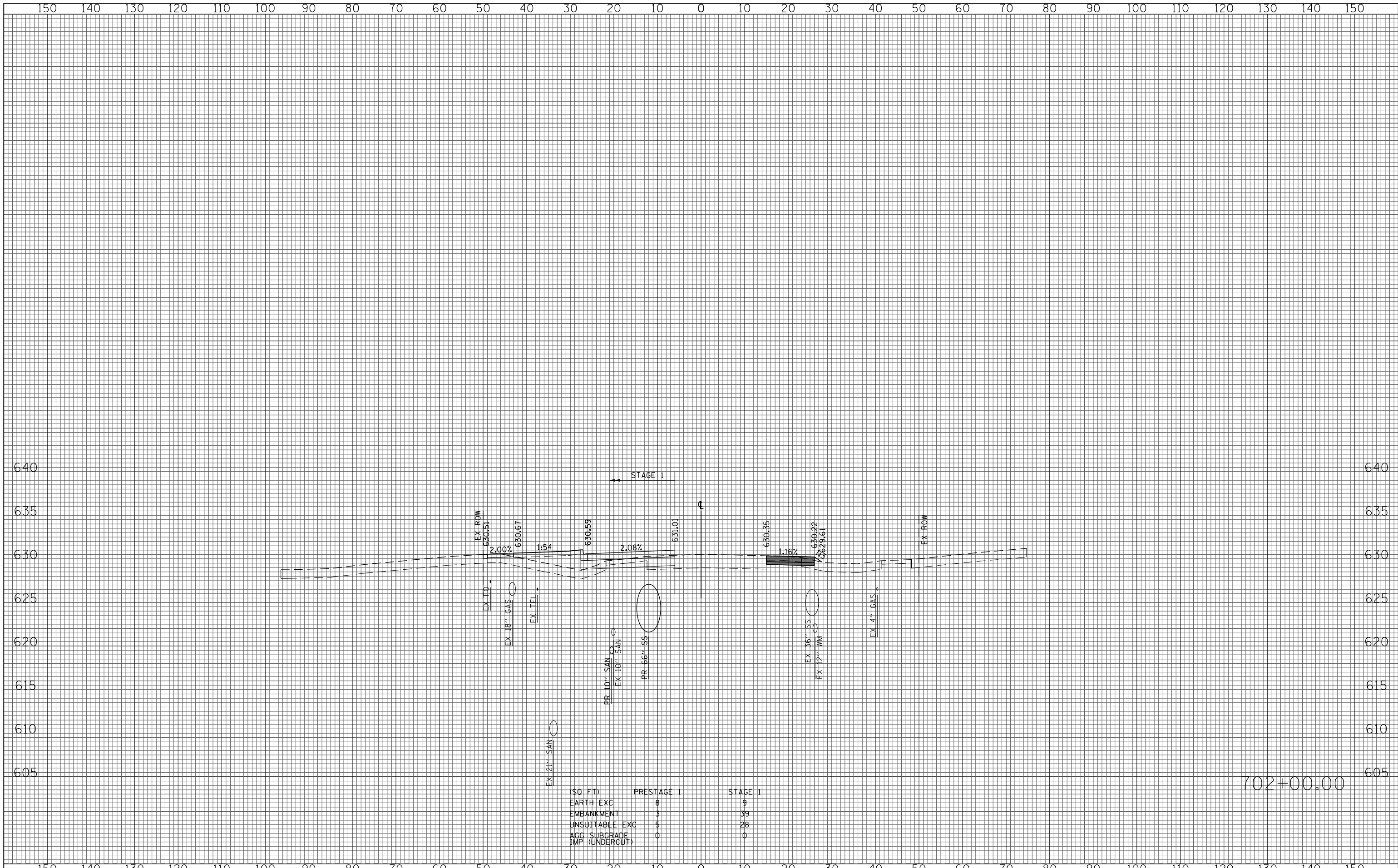
(SQ FT)	PRESTAGE 1	STAGE 1
EARTH EXC	0	11
EMBANKMENT	0	22
UNSUITABLE EXC	0	20
AGG SUBGRADE	0	0
IMP (UNDERCUT)		

700+04.93




(\$0 FT)	PRESTAGE 1	STAGE 1
EARTH EXC	11	8
EMBANKMENT	0	29
UNSUITABLE EXC	1	25
AGG SUBGRADE	0	0
IMP (UNDERCUT)		

701+00.00

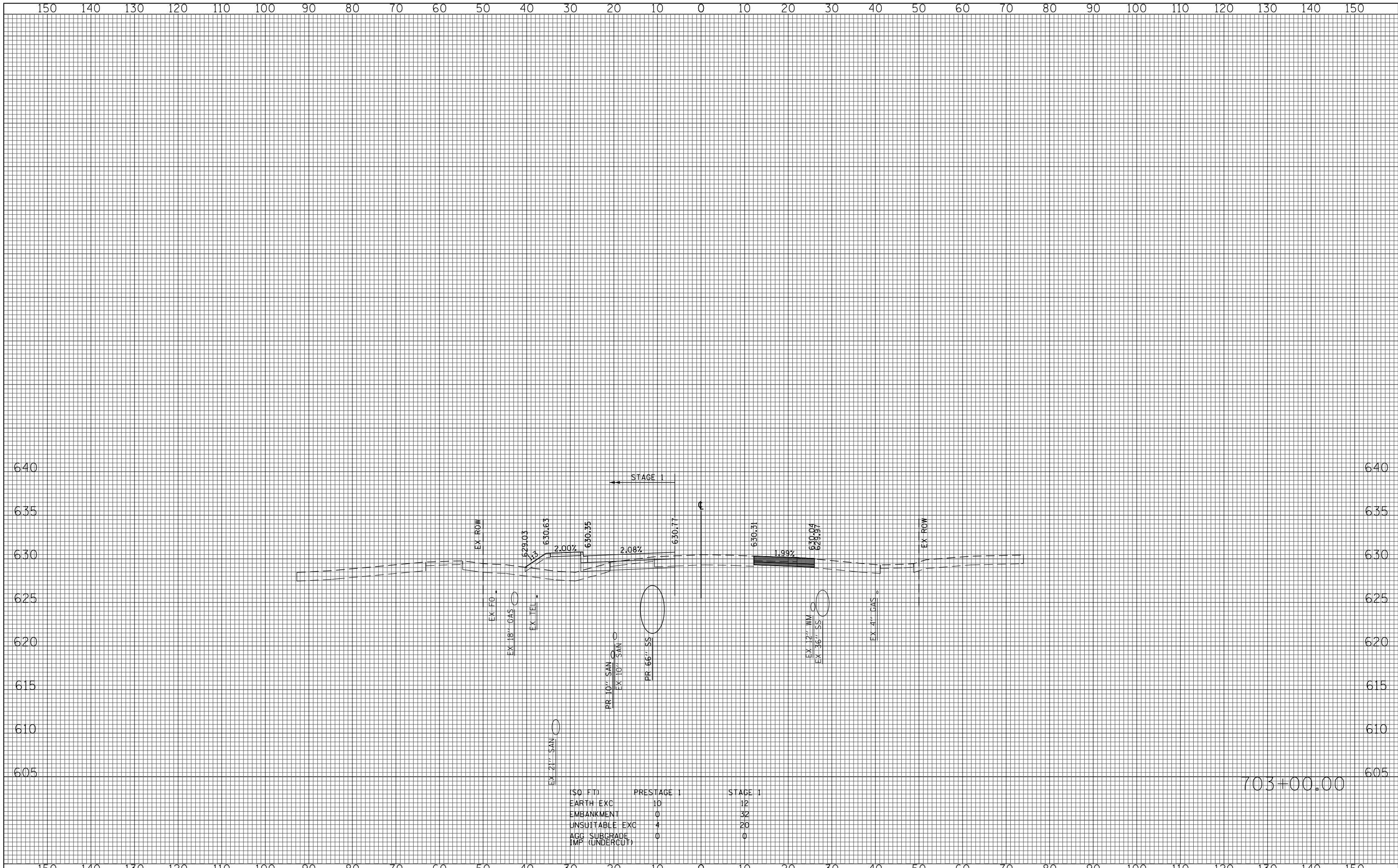


(SQ FT)	PRESTAGE 1	STAGE 1
EARTH EXC	8	9
EMBANKMENT	3	39
UNSUITABLE EXC	5	28
AGG SUBGRADE	0	0
IMP (UNDERCUT)		




(SQ FT)	PRESTAGE 1	STAGE 1
EARTH EXC	3	11
EMBANKMENT	4	35
UNSUITABLE EXC	0	29
AGG SUBGRADE	0	0
IMP (UNDERCUT)		

702+39.38



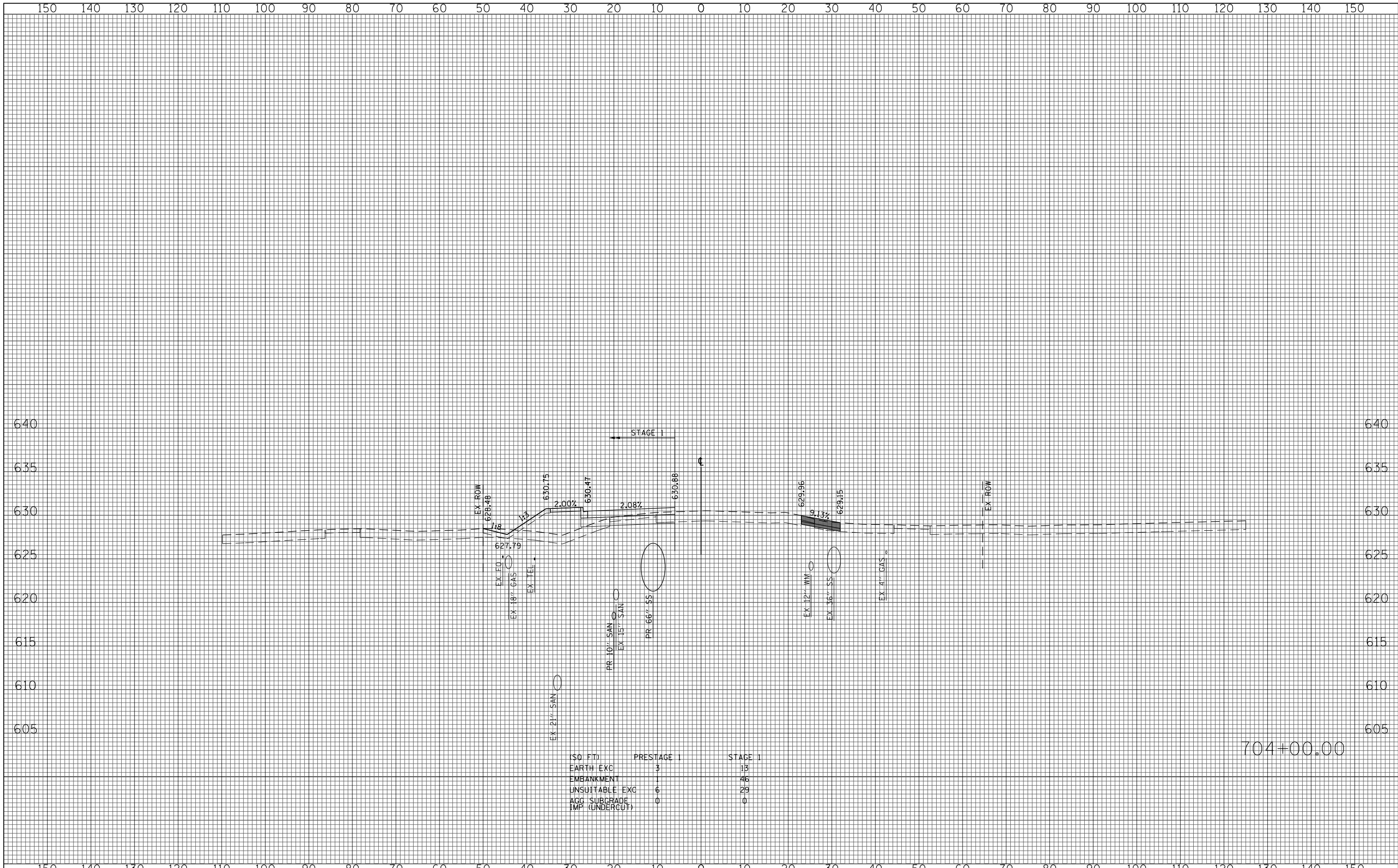
(SQ FT)	PRESTAGE 1	STAGE 1
EARTH EXC	10	12
EMBANKMENT	0	32
UNSUITABLE EXC	4	20
AGG SUBGRADE	0	0
IMP (UNDERCUT)		

703+00.00



(SQ FT)	PRESTAGE 1	STAGE 1
EARTH EXC	0	13
EMBANKMENT	0	46
UNSUITABLE EXC	0	23
AGG SUBGRADE	0	0
IMP (UNDERCUT)	0	0

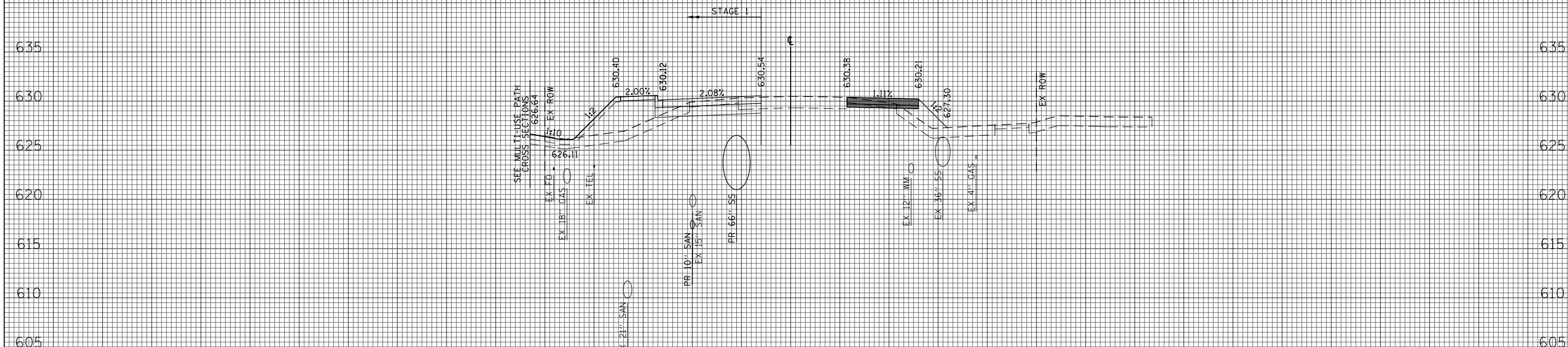
703+67.56



(SQ. FT.)	PRESTAGE 1	STAGE 1
EARTH EXC	3	13
EMBANKMENT	1	46
UNSUITABLE EXC	6	29
AGG SUBGRADE	0	0
IMP (UNDERCUT)	0	0

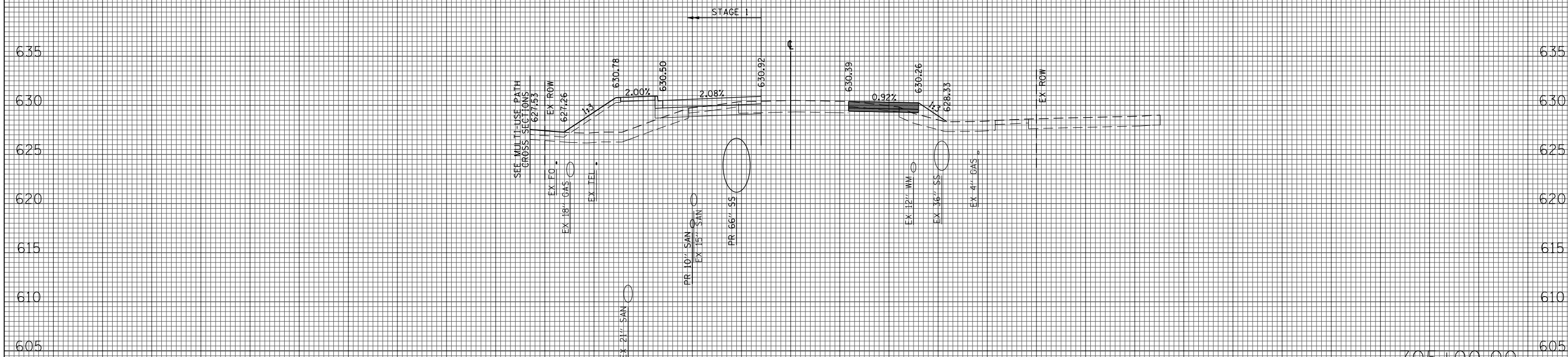
704+00.00

150 140 130 120 110 100 90 80 70 60 50 40 30 20 10 0 10 20 30 40 50 60 70 80 90 100 110 120 130 140 150



(SQ FT)	PRESTAGE 1	STAGE 1
EARTH EXC	7	18
EMBANKMENT	19	54
UNSUITABLE EXC	10	32
AGG SUBGRADE	0	0
IMP (UNDERCUT)		

706+00.00



(SQ FT)	PRESTAGE 1	STAGE 1
EARTH EXC	8	12
EMBANKMENT	13	61
UNSUITABLE EXC	10	32
AGG SUBGRADE	0	0
IMP (UNDERCUT)		

705+00.00

150 140 130 120 110 100 90 80 70 60 50 40 30 20 10 0 10 20 30 40 50 60 70 80 90 100 110 120 130 140 150

FILE NAME =
G:\CH11\0158\Road\Sheets\0160T35-SHT-XSC-1-1.dgn

USER NAME = BAWtor.t
PLOT SCALE = 20.000' / in.
PLOT DATE = 11/28/2012

DESIGNED - JLV
DRAWN - KAL
CHECKED - RCB
DATE - 10/31/2012

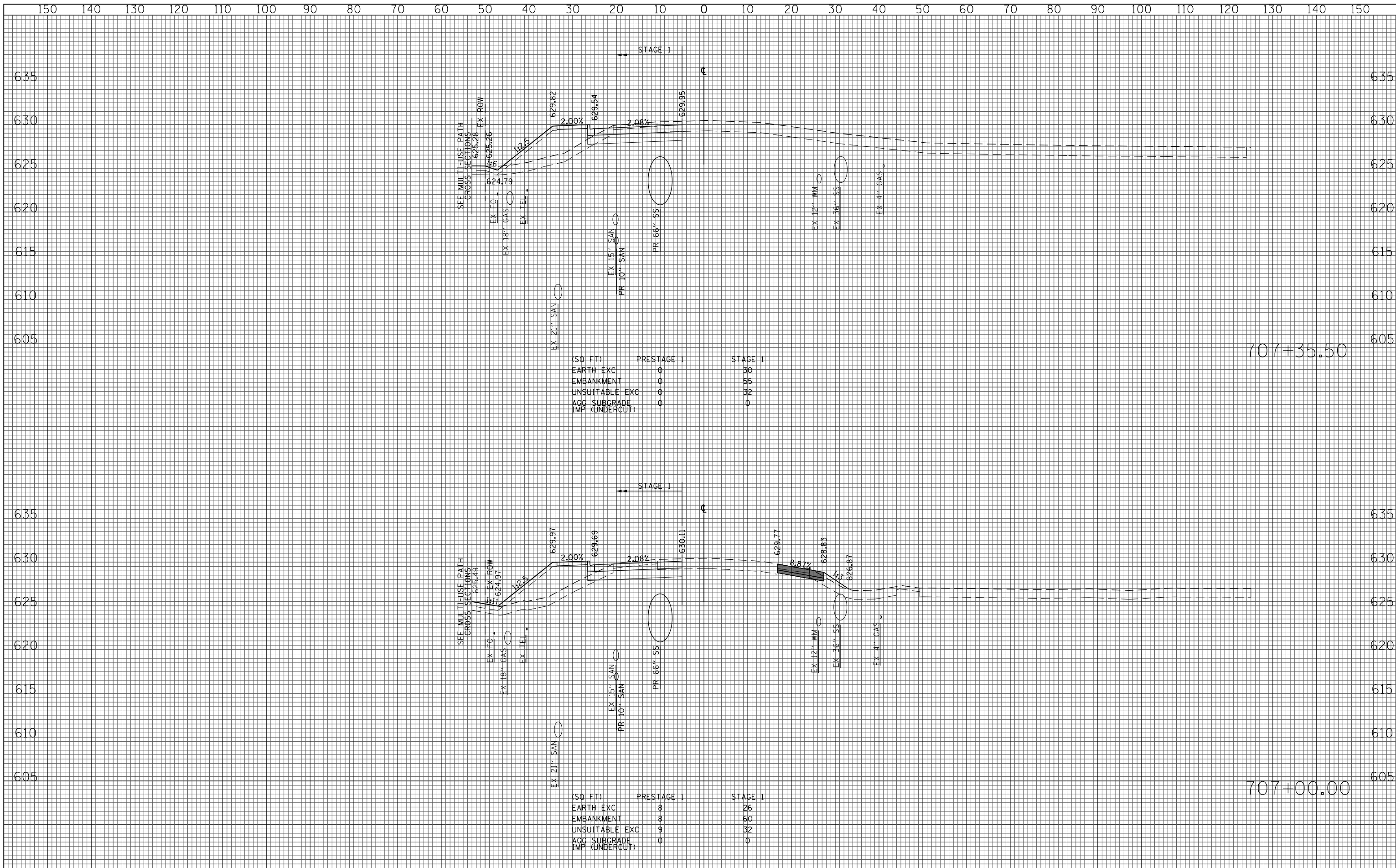
REVISED -
REVISED -
REVISED -
REVISED -

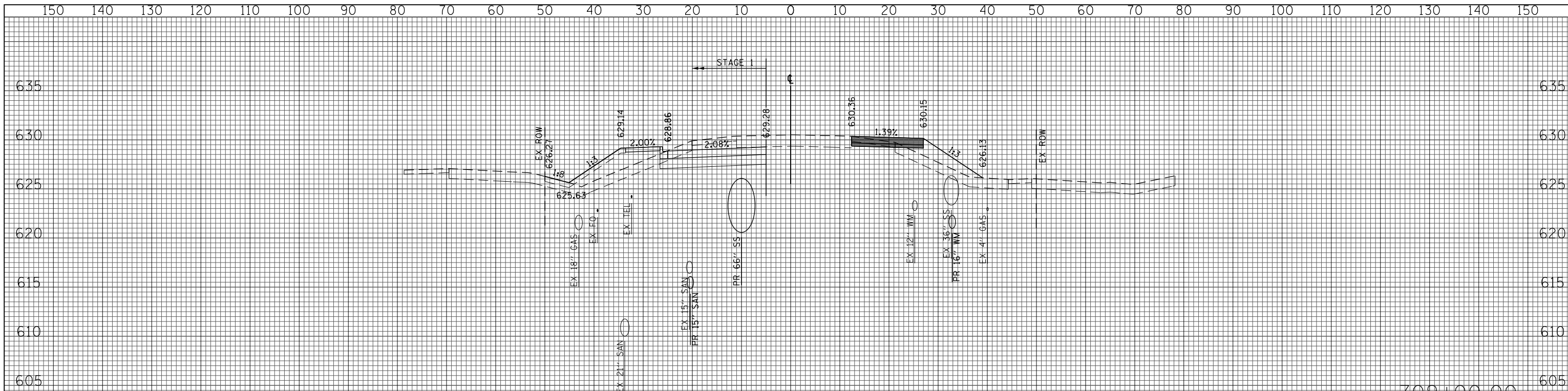
**STATE OF ILLINOIS
DEPARTMENT OF TRANSPORTATION**

WILLOW ROAD STAGE 1 CROSS SECTIONS

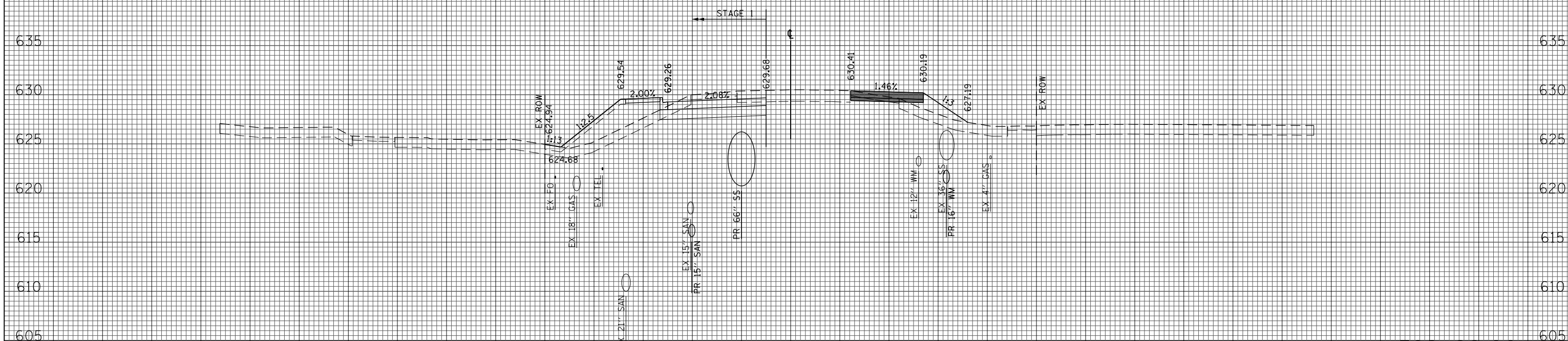
SCALE: 10H : 5V SHEET NO. 622 OF 919 SHEETS STA. 705+00.00 TO STA. 706+00.00

F.A.P. RTE.	SECTION	COUNTY	TOTAL SHEETS	SHEET NO.
305	(1920.01,1518,2022&1922.4)R	COOK	919	622
FED. ROAD DIST. NO. 1 ILLINOIS FED. AID PROJECT			CONTRACT NO. 60T35	



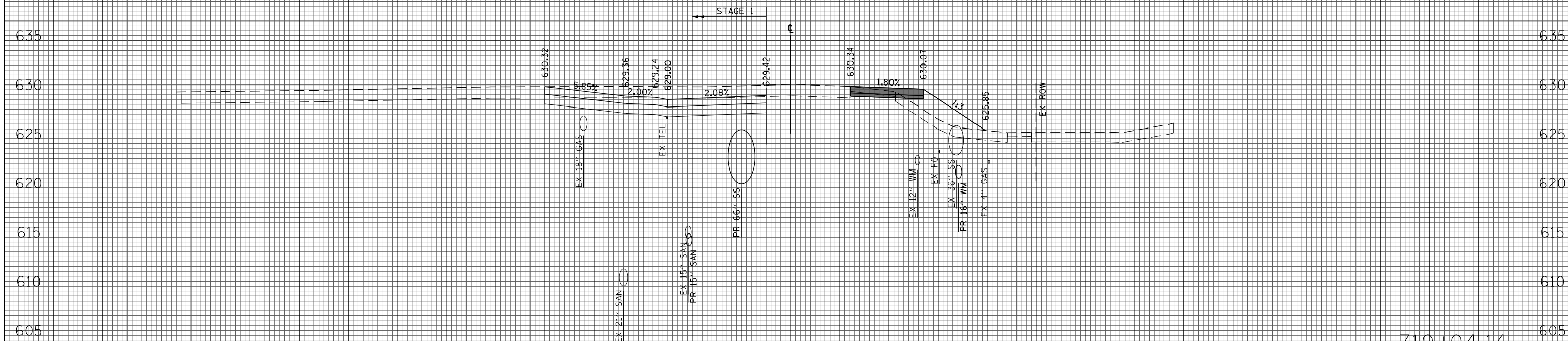


(SQ FT)	PRESTAGE 1	STAGE 1
EARTH EXC	7	44
EMBANKMENT	32	39
UNSUITABLE EXC	18	30
AGG SUBGRADE	0	0
IMP (UNDERCUT)		



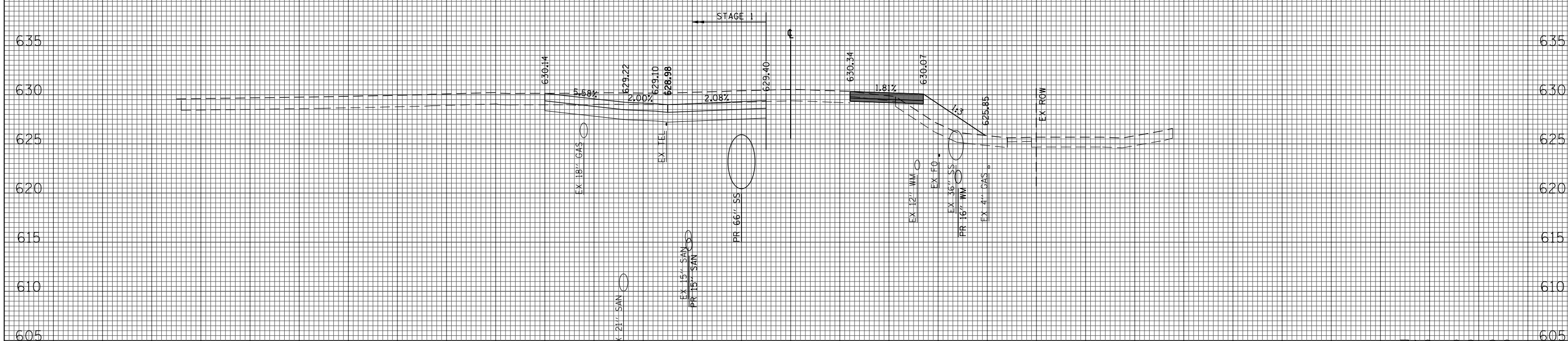
(SQ FT)	PRESTAGE 1	STAGE 1
EARTH EXC	7	36
EMBANKMENT	23	52
UNSUITABLE EXC	14	30
AGG SUBGRADE	0	0
IMP (UNDERCUT)		

150 140 130 120 110 100 90 80 70 60 50 40 30 20 10 0 10 20 30 40 50 60 70 80 90 100 110 120 130 140 150



(SQ FT)	PRESTAGE 1	STAGE 1
EARTH EXC	7	68
EMBANKMENT	38	0
UNSUITABLE EXC	18	0
AGG SUBGRADE	0	0
IMP (UNDERCUT)	0	0

710+04.14



(SQ FT)	PRESTAGE 1	STAGE 1
EARTH EXC	8	66
EMBANKMENT	38	0
UNSUITABLE EXC	18	0
AGG SUBGRADE	0	0
IMP (UNDERCUT)	0	0

710+00.00

150 140 130 120 110 100 90 80 70 60 50 40 30 20 10 0 10 20 30 40 50 60 70 80 90 100 110 120 130 140 150

FILE NAME =
G:\CH11\0158\Road\Sheets\1160T35-SHT-XSC-1-1.dgn

USER NAME = BAWtor.t
PLOT SCALE = 20.000' / in.
PLOT DATE = 11/28/2012

DESIGNED - JLV
DRAWN - KAL
CHECKED - RCB
DATE - 10/31/2012


REVISED -
REVISED -
REVISED -
REVISED -

**STATE OF ILLINOIS
DEPARTMENT OF TRANSPORTATION**

WILLOW ROAD STAGE 1 CROSS SECTIONS

SCALE: 10H : 5V SHEET NO. 625 OF 919 SHEETS STA. 710+00.00 TO STA. 710+04.14

F.A.P. RTE.	SECTION	COUNTY	TOTAL SHEETS	SHEET NO.
305	(1920.01,1518,2022&1922.4)R	COOK	919	625
FED. ROAD DIST. NO. 1 ILLINOIS FED. AID PROJECT			CONTRACT NO. 60T35	



(SQ FT)	PRESTAGE 1	STAGE 1
EARTH EXC	0	41
EMBANKMENT	0	0
UNSUITABLE EXC	0	25
AGG SUBGRADE	0	0
IMP (UNDERCUT)	0	0

(SQ FT)	PRESTAGE 1	STAGE 1
EARTH EXC	0	42
EMBANKMENT	0	0
UNSUITABLE EXC	0	25
AGG SUBGRADE	0	0
IMP (UNDERCUT)	0	0

FILE NAME =
 G:\CH11\0158\Road\Sheets\0160T35-SHT-XSC-1-1.dgn

USER NAME = BAWtor.t
 DESIGNED - JLV
 DRAWN - KAL
 CHECKED - RCB
 DATE - 10/31/2012

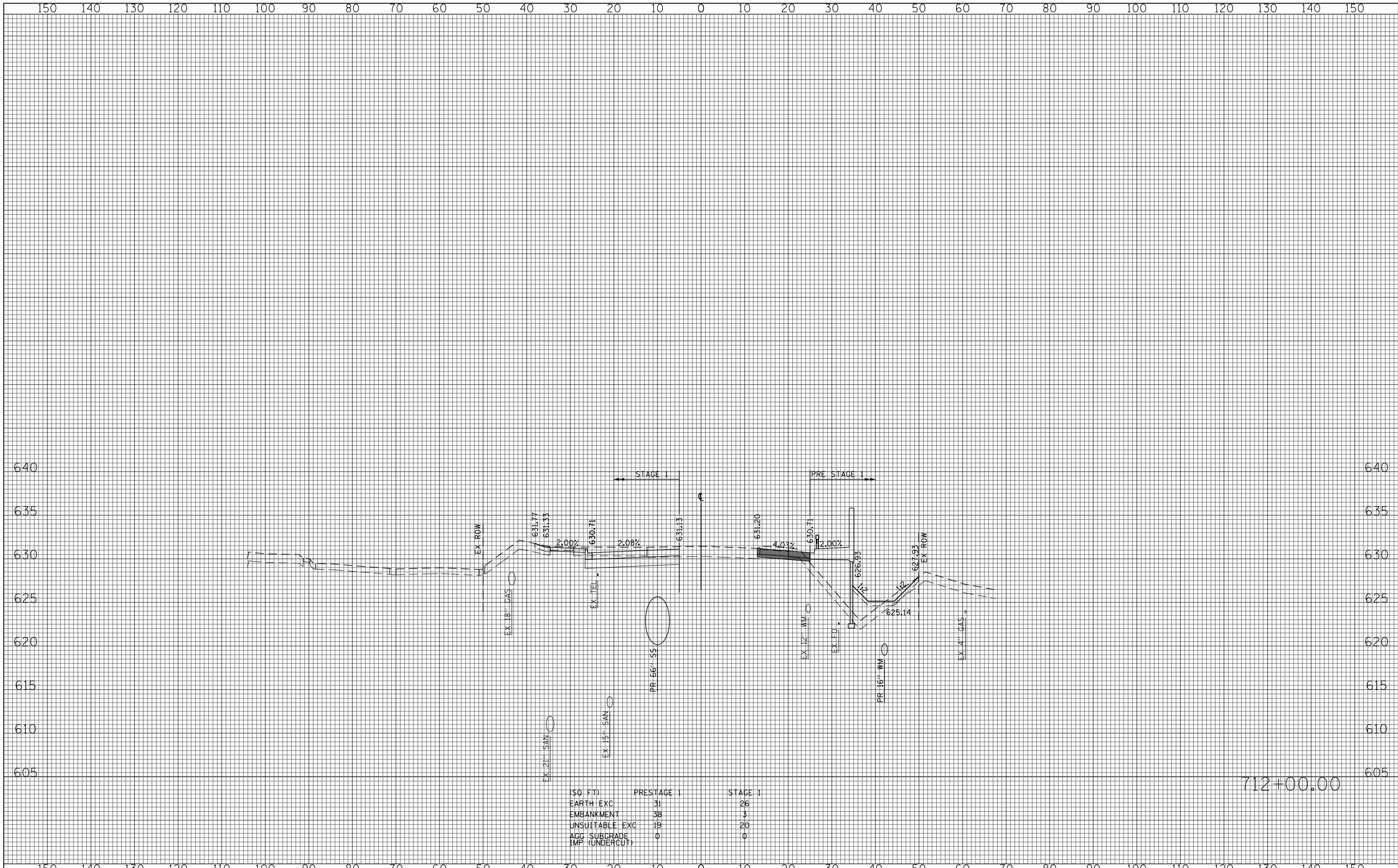
REVISED -
 REVISED -
 REVISED -
 REVISED -

**STATE OF ILLINOIS
 DEPARTMENT OF TRANSPORTATION**

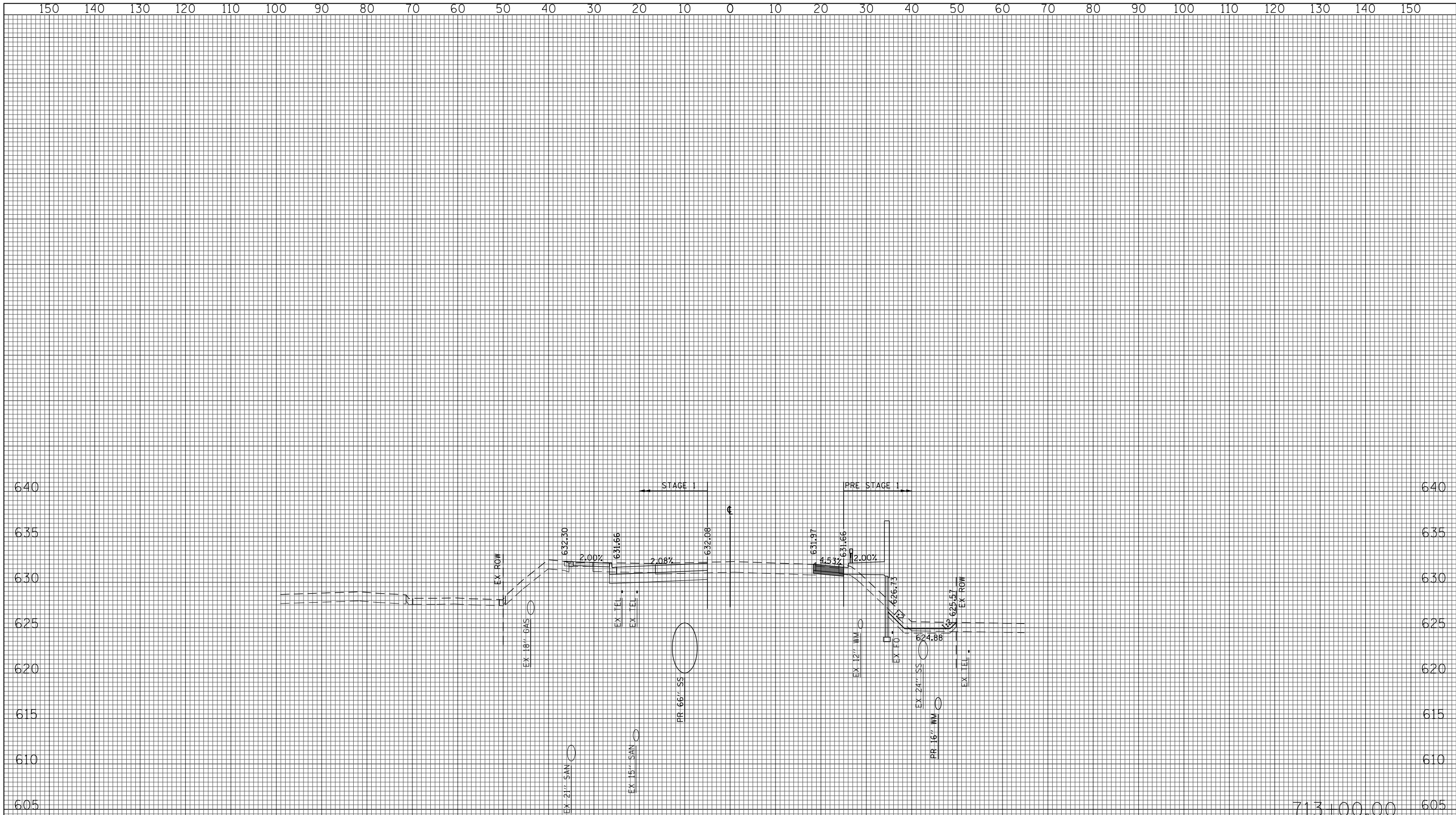
WILLOW ROAD STAGE 1 CROSS SECTIONS

SCALE: 10H : 5V SHEET NO. 626 OF 919 SHEETS STA. 710+98.31 TO STA. 711+00.00

F.A.P. RTE.	SECTION	COUNTY	TOTAL SHEETS	SHEET NO.
305	(1920.01,1518,2022&1922.4)R	COOK	919	626
FED. ROAD DIST. NO. 1 ILLINOIS FED. AID PROJECT			CONTRACT NO. 60T35	

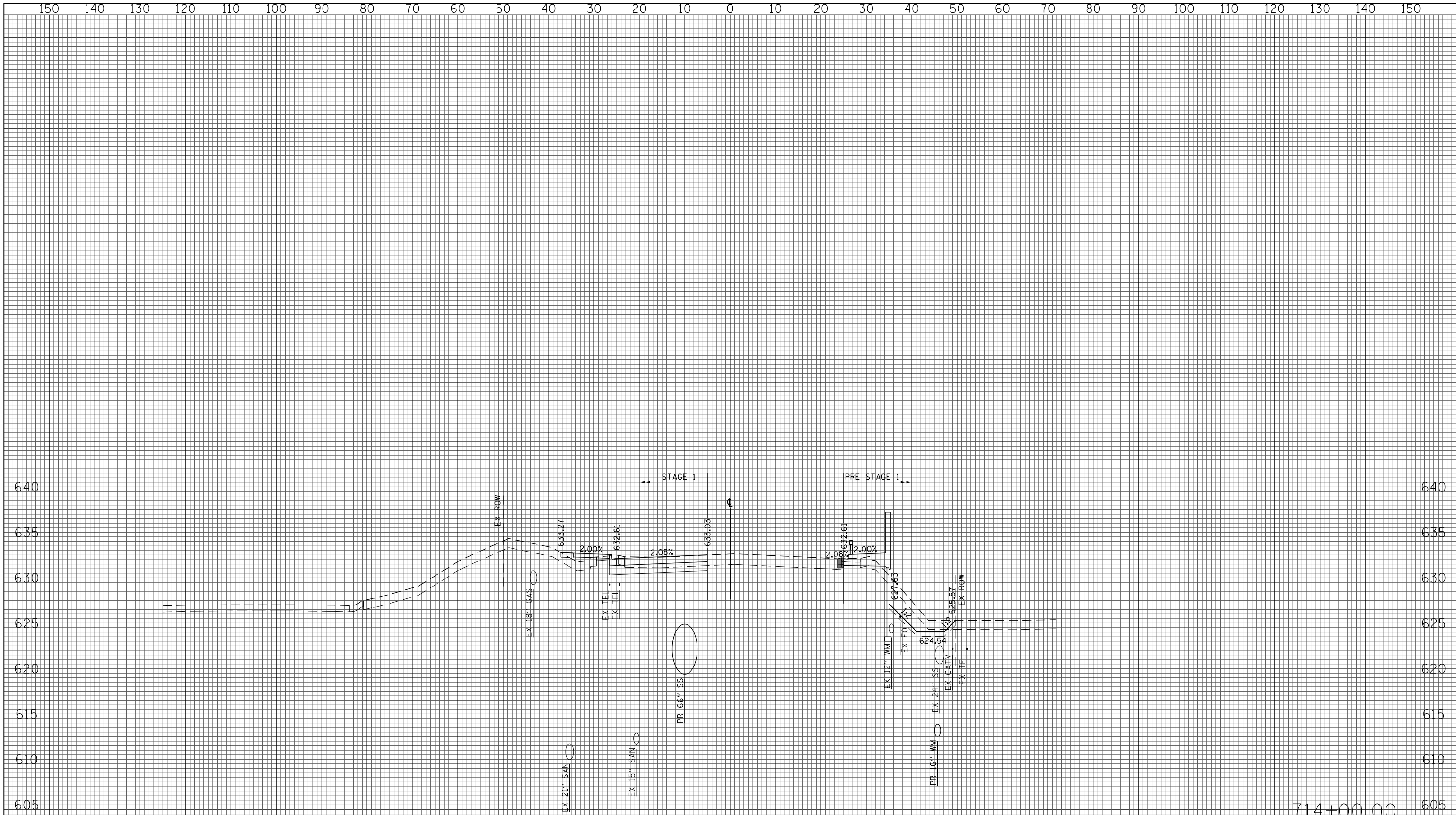


(SQ FT)	PRESTAGE 1	STAGE 1
EARTH EXC	31	26
EMBANKMENT	38	3
UNSUITABLE EXC	19	20
AGG SUBGRADE	0	0
IMP (UNDERCUT)		



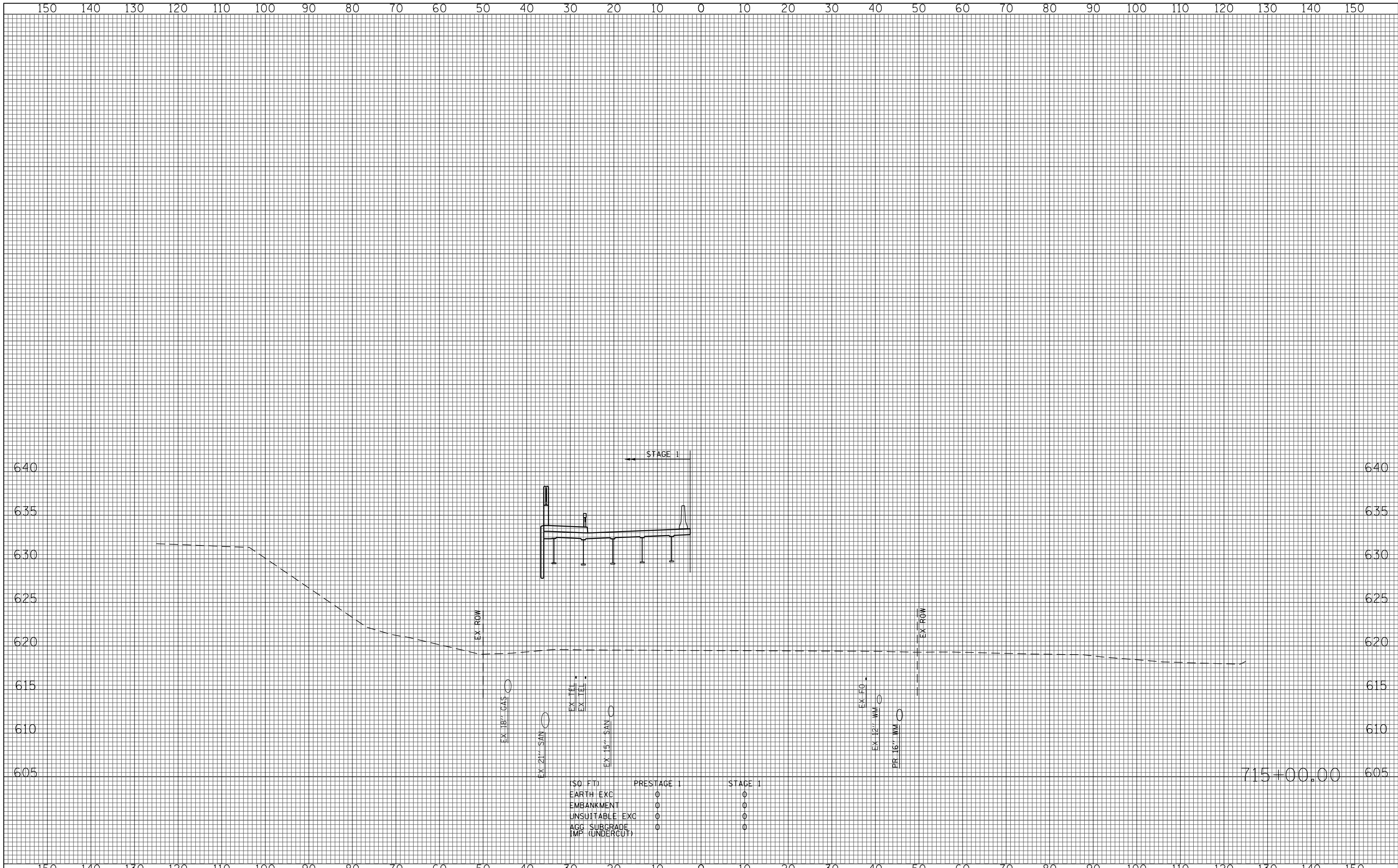
(SQ FT)	PRESTAGE 1	STAGE 1
EARTH EXC	33	20
EMBANKMENT	24	3
UNSUITABLE EXC	14	15
AGG SUBGRADE	0	0
IMP (UNDERCUT)	0	0

713+00.00



(SQ. FT.)	PRESTAGE 1	STAGE 1
EARTH EXC	45	16
EMBANKMENT	29	10
UNSUITABLE EXC	13	9
AGG SUBGRADE	0	0
IMP (UNDERCUT)	0	0

714+00.00



FILE NAME =
 G:\CH11\0158\Road\Sheets\160T35-SHT-XSC-1-1.dgn

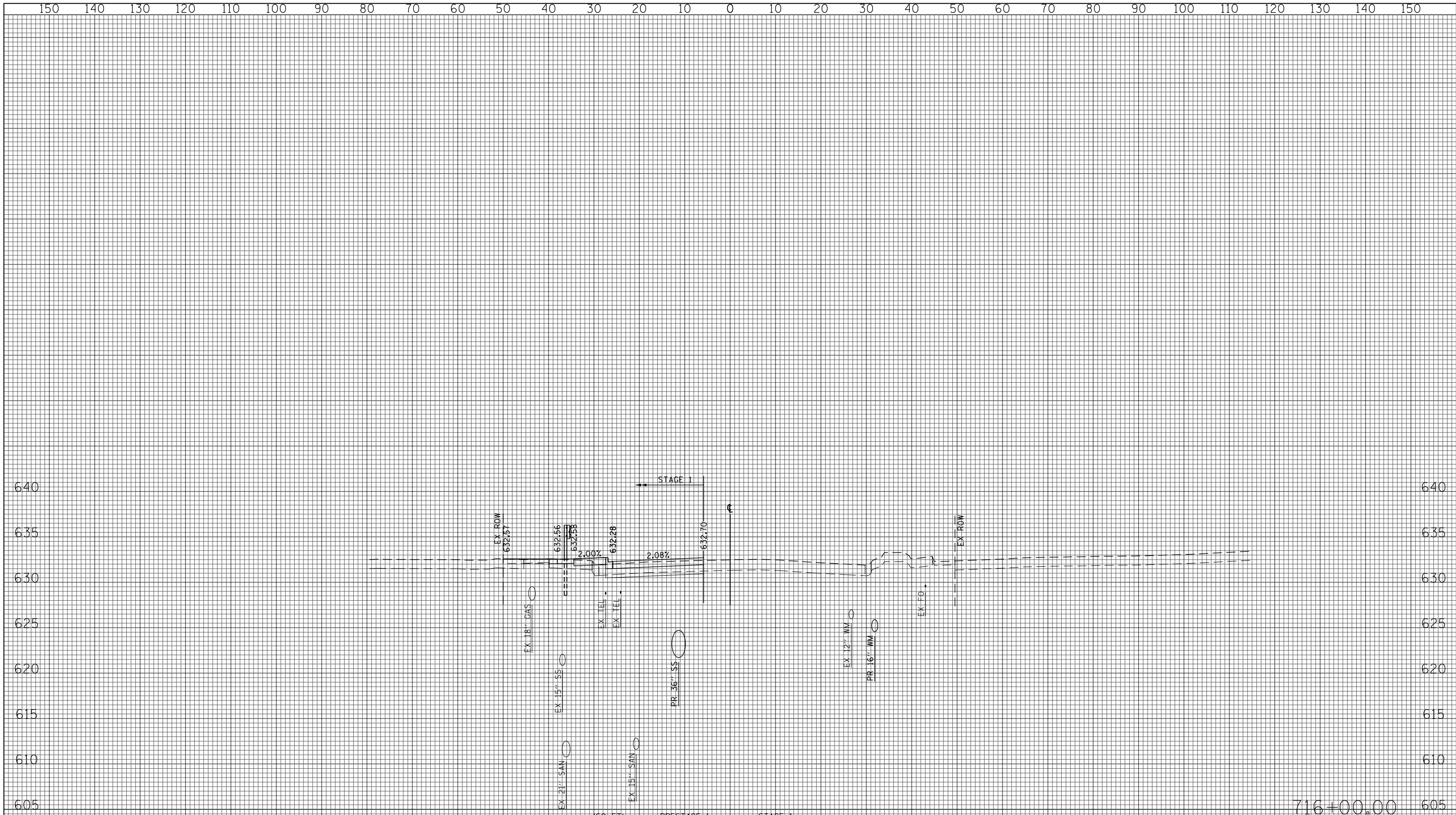
USER NAME = BAWtor.t	DESIGNED - JLV	REVISED -
	DRAWN - KAL	REVISED -
PLOT SCALE = 20.000' / in.	CHECKED - RCB	REVISED -
PLOT DATE = 11/1/2012	DATE - 10/31/2012	REVISED -

**STATE OF ILLINOIS
 DEPARTMENT OF TRANSPORTATION**

WILLOW ROAD STAGE 1 CROSS SECTIONS


SCALE: 10H : 5V SHEET NO. 630 OF 919 SHEETS STA. 715+00.00 TO STA. 715+00.00

F.A.P. RTE.	SECTION	COUNTY	TOTAL SHEETS	SHEET NO.
305	(1920.01,1518,2022&1922.4B)R	COOK	919	630
FED. ROAD DIST. NO. 1 ILLINOIS FED. AID PROJECT			CONTRACT NO. 60T35	



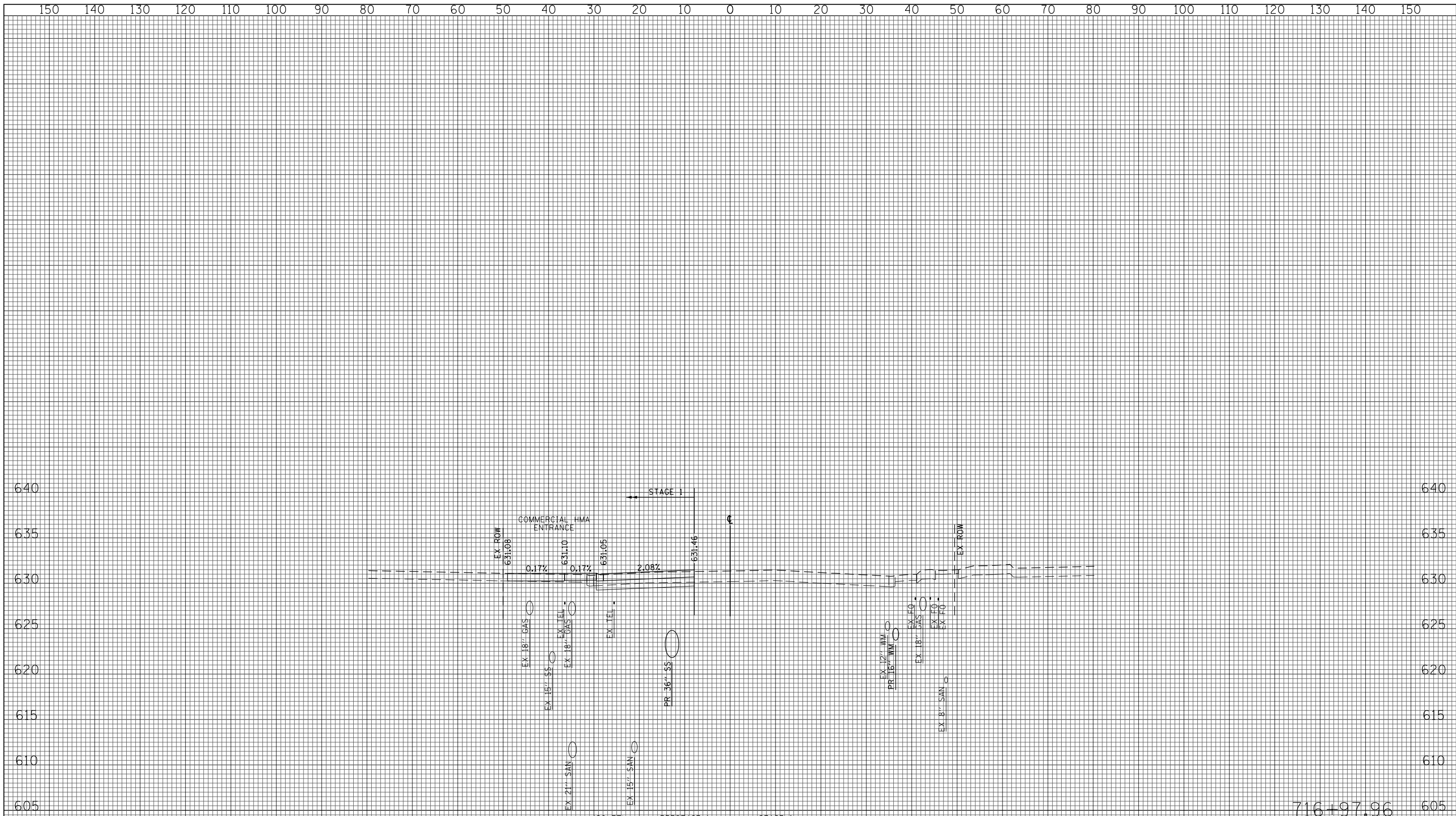
(SQ FT)	PRESTAGE 1	STAGE 1
EARTH EXC	0	8
EMBANKMENT	0	10
UNSUITABLE EXC	0	14
AGG SUBGRADE	0	0
IMP (UNDERCUT)		

716+00.00




(SQ FT)	PRESTAGE 1	STAGE 1
EARTH EXC	0	9
EMBANKMENT	0	6
UNSUITABLE EXC	0	0
AGG SUBGRADE	0	0
IMP (UNDERCUT)	0	0

716+56.10



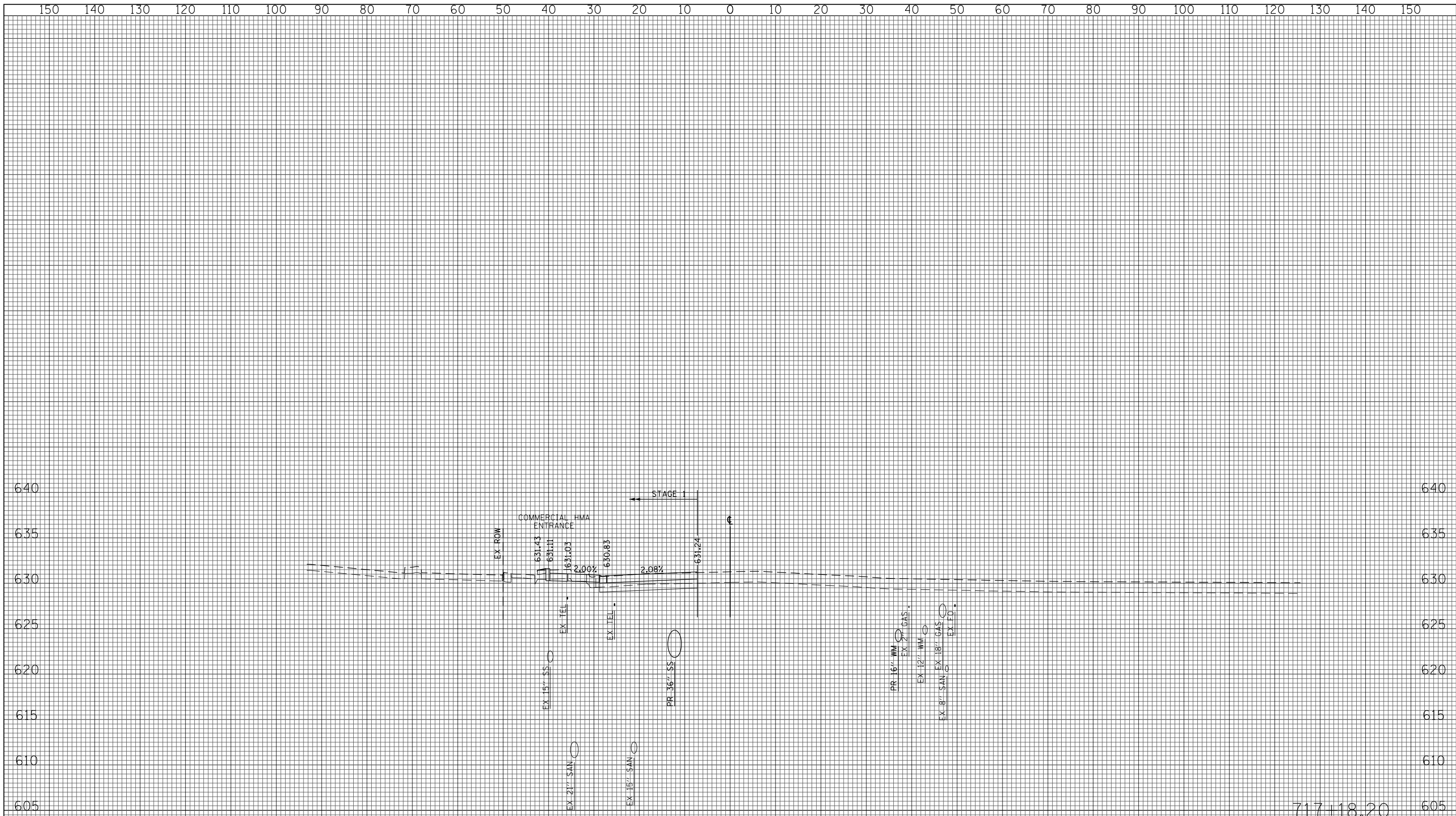
(\$0 FT)	PRESTAGE 1	STAGE 1
EARTH EXC	0	11
EMBANKMENT	0	3
UNSUITABLE EXC	0	0
AGG SUBGRADE	0	0
IMP (UNDERCUT)	0	0

716+97.96



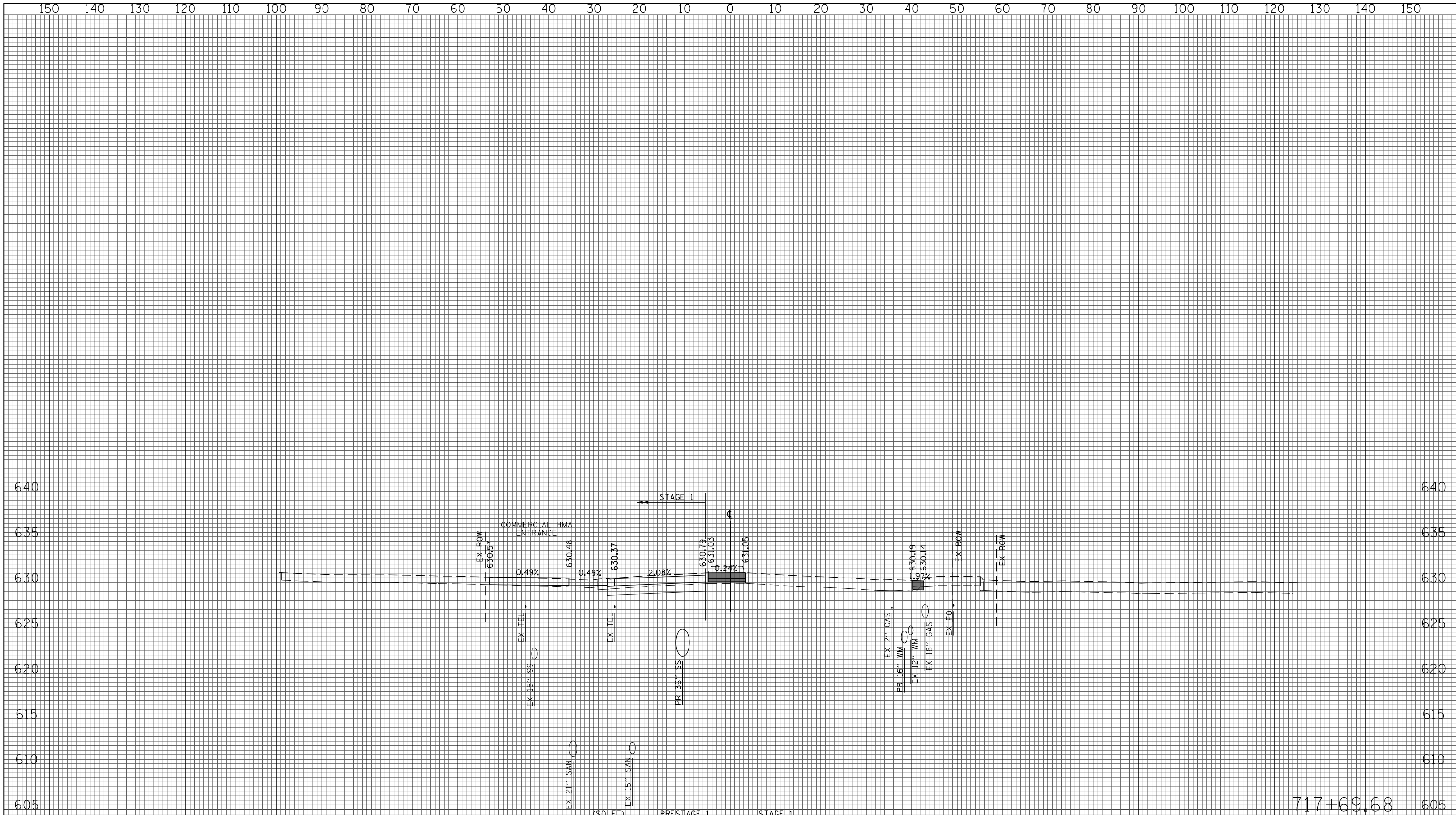
(\$0 FT)	PRESTAGE 1	STAGE 1
EARTH EXC	0	11
EMBANKMENT	0	3
UNSUITABLE EXC	0	0
AGG SUBGRADE	0	0
IMP (UNDERCUT)	0	0

717+00.00



717+18.20

(SQ FT)	PRESTAGE 1	STAGE 1
EARTH EXC	0	14
EMBANKMENT	0	3
UNSUITABLE EXC	0	11
AGG SUBGRADE	0	0
IMP (UNDERCUT)	0	0



(SQ FT)	PRESTAGE 1	STAGE 1
EARTH EXC	0	17
EMBANKMENT	2	4
UNSUITABLE EXC	2	0
AGG SUBGRADE	0	0
IMP (UNDERCUT)	0	0

717+69.68

FILE NAME =
G:\CH11\0158\Road\Sheets\0160T35-SHT-XSC-1-1.dgn

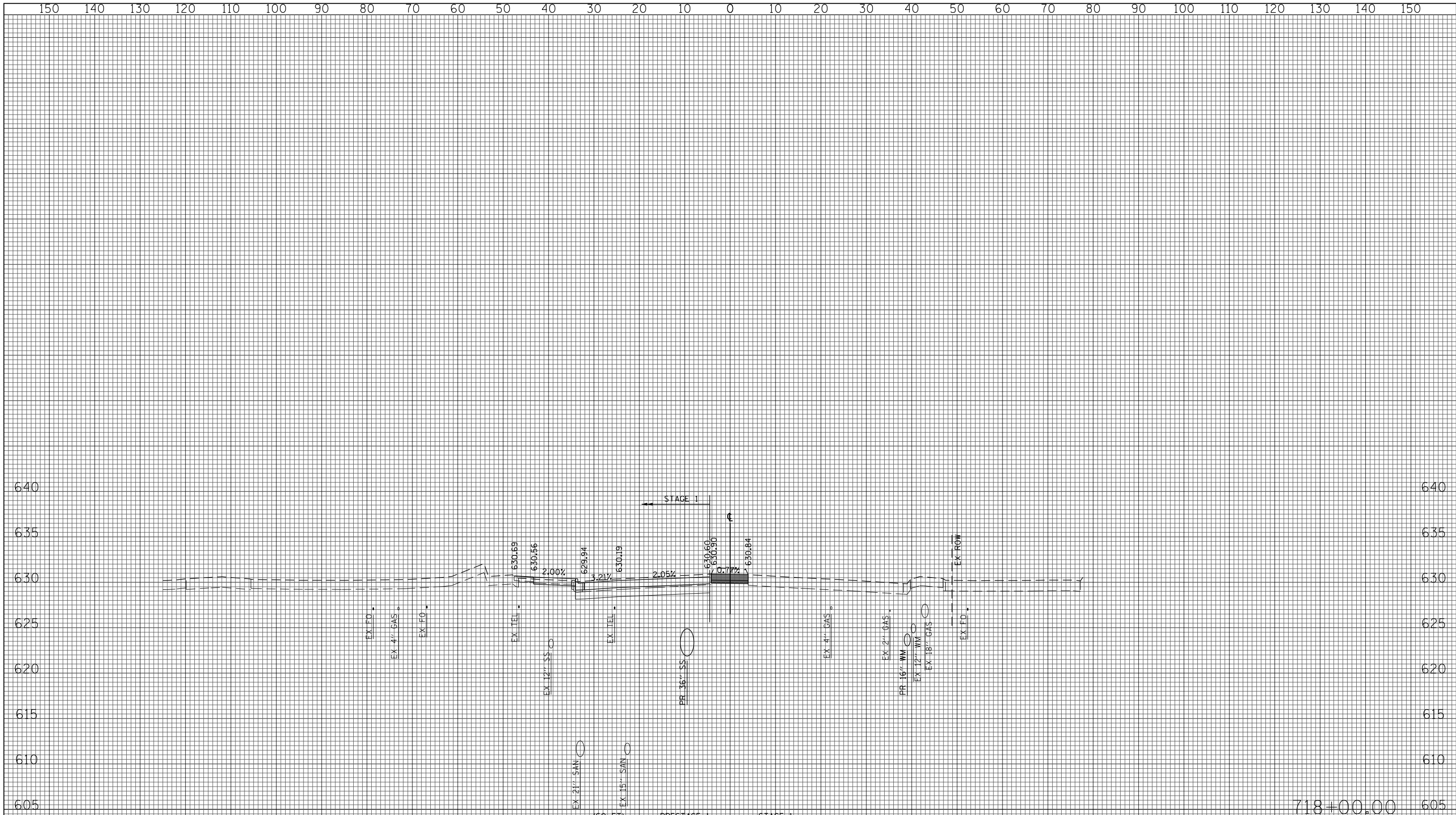
USER NAME = BAWtor.t	DESIGNED - JLV	REVISED -
	DRAWN - KAL	REVISED -
PLOT SCALE = 20.000' / in.	CHECKED - RCB	REVISED -
PLOT DATE = 11/1/2012	DATE - 10/31/2012	REVISED -

**STATE OF ILLINOIS
DEPARTMENT OF TRANSPORTATION**

WILLOW ROAD STAGE 1 CROSS SECTIONS

SCALE: 10H : 5V SHEET NO. 636 OF 919 SHEETS STA. 717+69.68 TO STA. 717+69.68

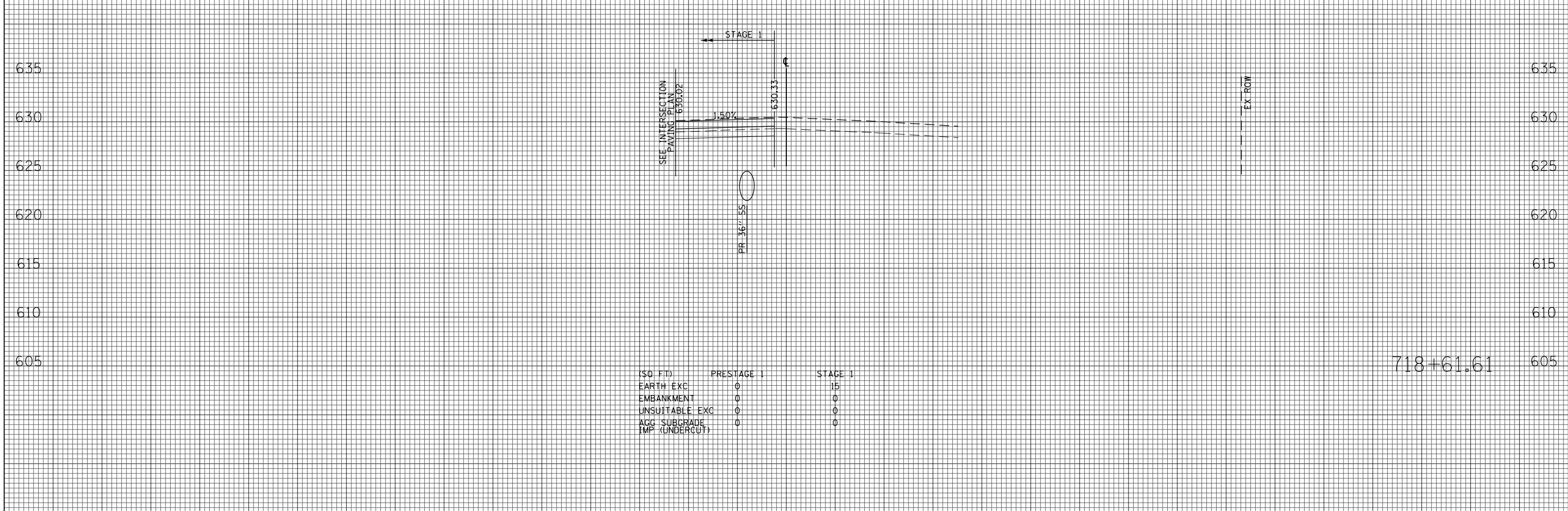
F.A.P. RTE.	SECTION	COUNTY	TOTAL SHEETS	SHEET NO.
305	(1920.01,1518,2022&1922.4B)R	COOK	919	636
FED. ROAD DIST. NO. 1 ILLINOIS FED. AID PROJECT			CONTRACT NO. 60T35	



(SQ FT)	PRESTAGE 1	STAGE 1
EARTH EXC	13	26
EMBANKMENT	0	1
UNSUITABLE EXC	0	1
AGG SUBGRADE	0	0
IMP (UNDERCUT)		

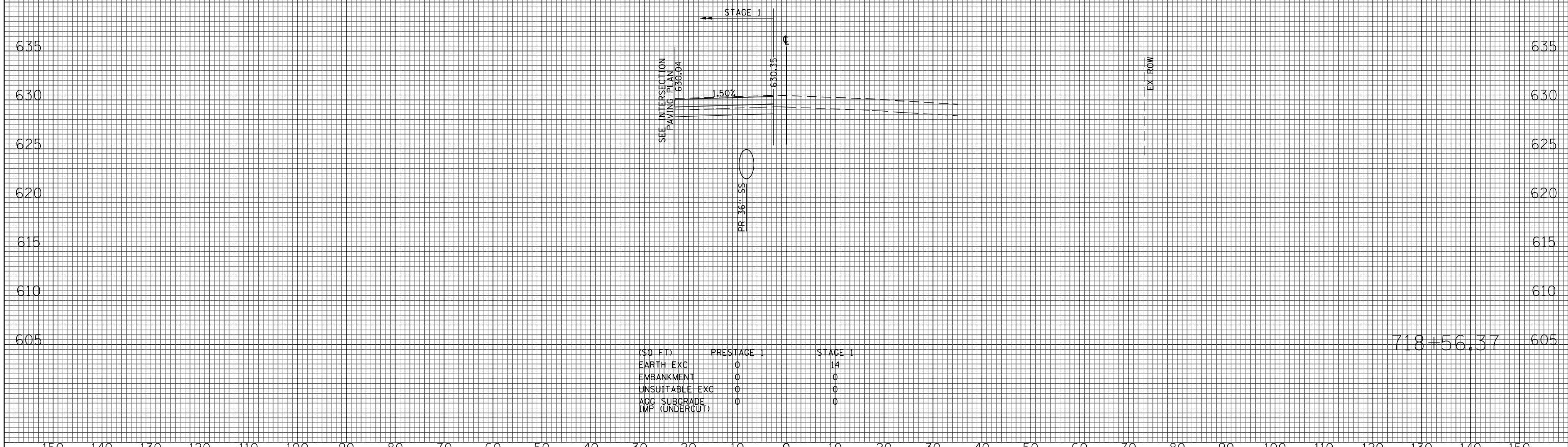
718+00.00

150 140 130 120 110 100 90 80 70 60 50 40 30 20 10 0 10 20 30 40 50 60 70 80 90 100 110 120 130 140 150



(SQ FT)	PRESTAGE 1	STAGE 1
EARTH EXC	0	15
EMBANKMENT	0	0
UNSUITABLE EXC	0	0
AGG SUBGRADE	0	0
IMP (UNDERCUT)	0	0

718+61.61



(SQ FT)	PRESTAGE 1	STAGE 1
EARTH EXC	0	14
EMBANKMENT	0	0
UNSUITABLE EXC	0	0
AGG SUBGRADE	0	0
IMP (UNDERCUT)	0	0

718+56.37

150 140 130 120 110 100 90 80 70 60 50 40 30 20 10 0 10 20 30 40 50 60 70 80 90 100 110 120 130 140 150

FILE NAME = G:\CH11\0158\Road\Sheets\0160T35-SHT-XSC-1-1.dgn

USER NAME = BAWtor.t
 PLOT SCALE = 20.000' / in.
 PLOT DATE = 11/1/2012

DESIGNED - JLV
 DRAWN - KAL
 CHECKED - RCB
 DATE - 10/31/2012

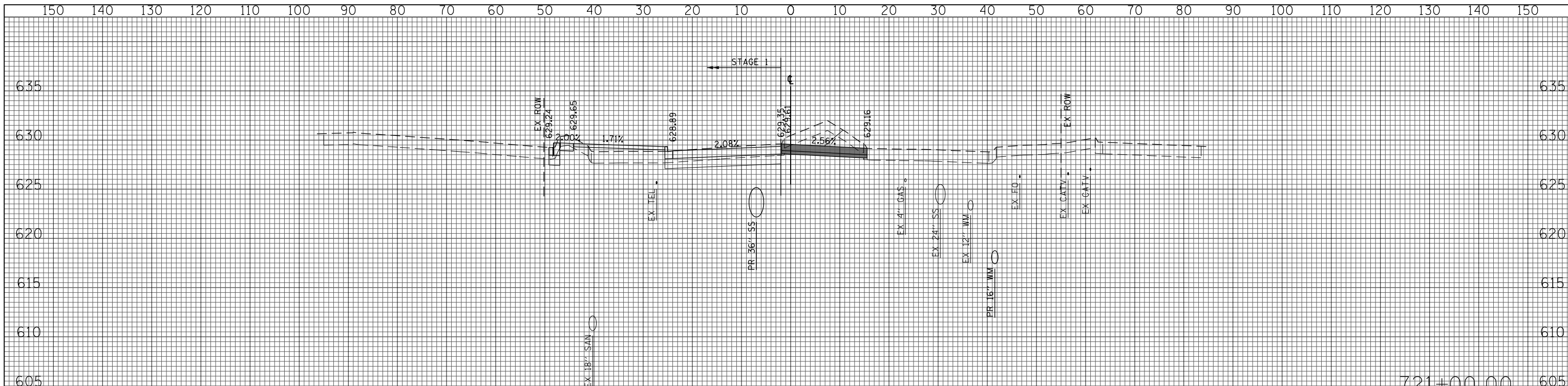
REVISED -
 REVISED -
 REVISED -
 REVISED -

**STATE OF ILLINOIS
 DEPARTMENT OF TRANSPORTATION**

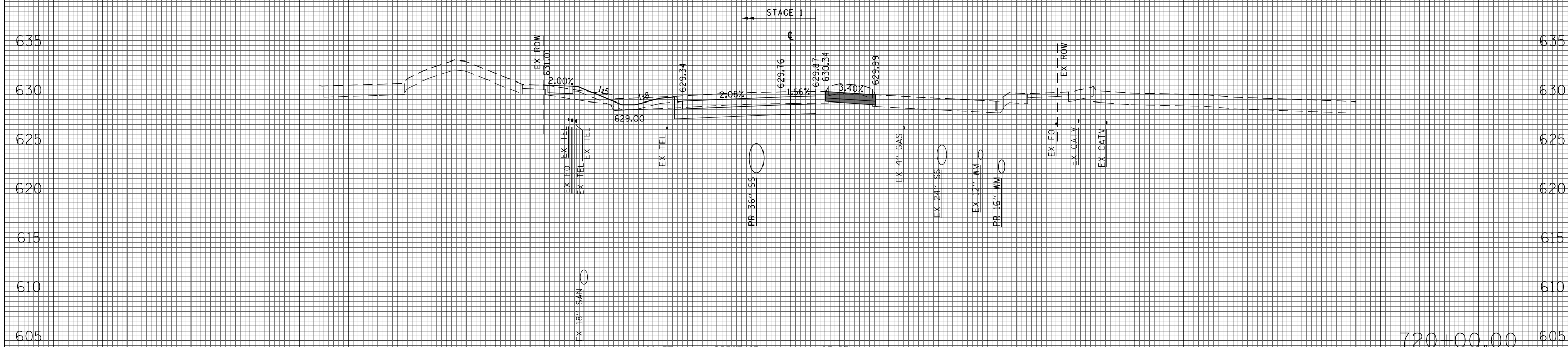
WILLOW ROAD STAGE 1 CROSS SECTIONS

SCALE: 10H : 5V SHEET NO. 638 OF 919 SHEETS STA. 718+56.37 TO STA. 718+61.61

F.A.P. RTE.	SECTION	COUNTY	TOTAL SHEETS	SHEET NO.
305	(1920.01,1518,2022&1922.4B)R	COOK	919	638
FED. ROAD DIST. NO. 1 ILLINOIS FED. AID PROJECT			CONTRACT NO. 60T35	

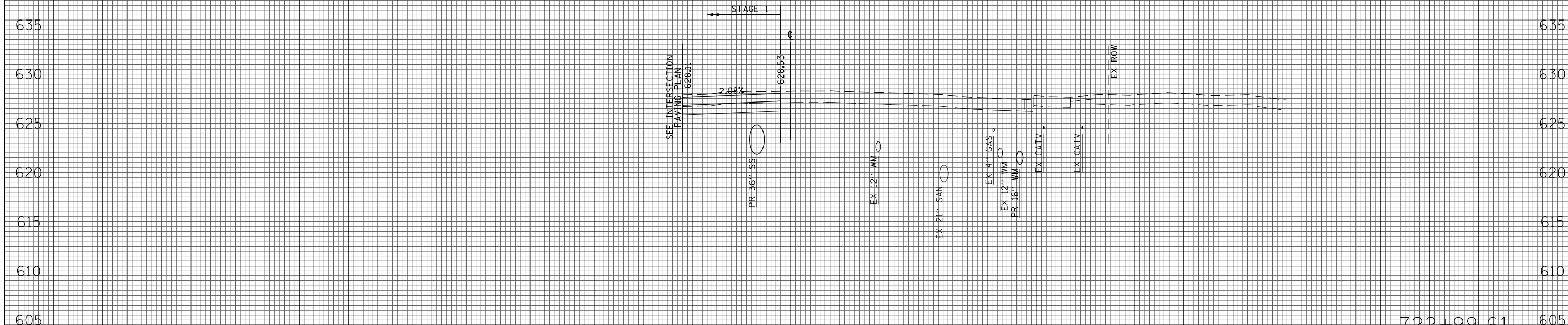


(SQ FT)	PRESTAGE 1	STAGE 1
EARTH EXC	25	21
EMBANKMENT	0	24
UNSUITABLE EXC	16	6
AGG SUBGRADE IMP (UNDERCUT)	0	0



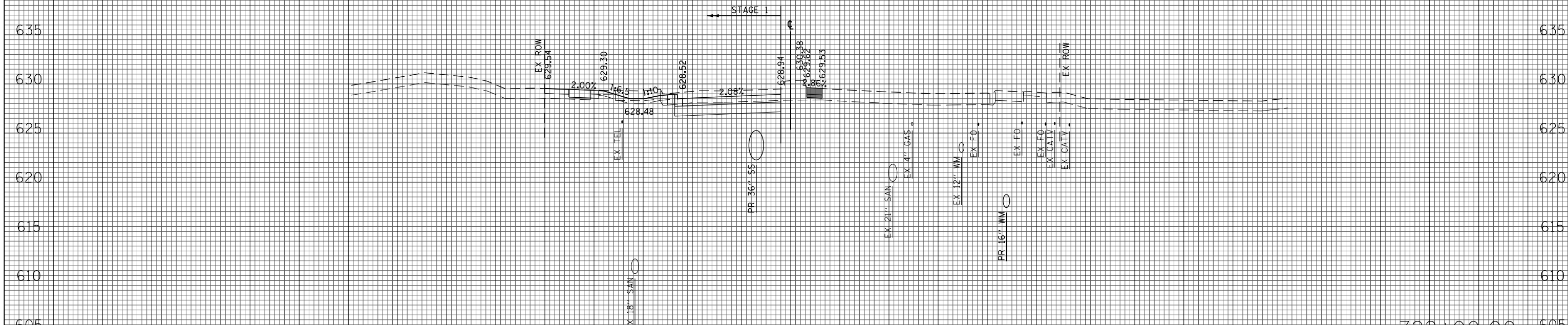
(SQ FT)	PRESTAGE 1	STAGE 1
EARTH EXC	7	33
EMBANKMENT	0	10
UNSUITABLE EXC	9	13
AGG SUBGRADE IMP (UNDERCUT)	0	0

150 140 130 120 110 100 90 80 70 60 50 40 30 20 10 0 10 20 30 40 50 60 70 80 90 100 110 120 130 140 150



(\$0 FT)	PRESTAGE 1	STAGE 1
EARTH EXC	0	18
EMBANKMENT	0	0
UNSUITABLE EXC	0	0
AGG SUBGRADE	0	0
IMP (UNDERCUT)		

722+99.61



(\$0 FT)	PRESTAGE 1	STAGE 1
EARTH EXC	0	30
EMBANKMENT	2	5
UNSUITABLE EXC	0	19
AGG SUBGRADE	0	0
IMP (UNDERCUT)		

722+00.00

150 140 130 120 110 100 90 80 70 60 50 40 30 20 10 0 10 20 30 40 50 60 70 80 90 100 110 120 130 140 150

FILE NAME =
 G:\CH11\0158\Road\Sheets\0160T35-SHT-XSC-1-1.dgn

USER NAME = BAWtor.t
 PLOT SCALE = 20.000' / in.
 PLOT DATE = 11/1/2012

DESIGNED - JLV
 DRAWN - KAL
 CHECKED - RCB
 DATE - 10/31/2012

REVISED -
 REVISED -
 REVISED -
 REVISED -

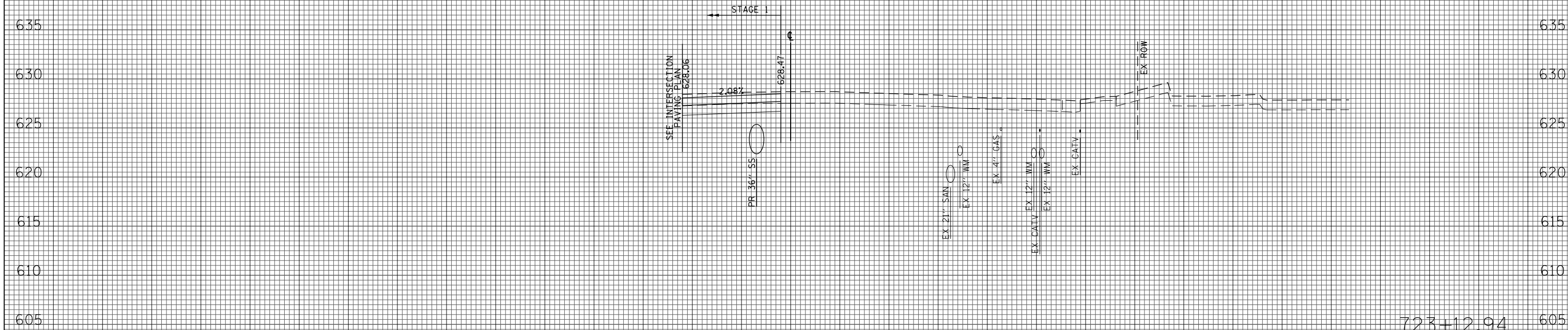
**STATE OF ILLINOIS
 DEPARTMENT OF TRANSPORTATION**

WILLOW ROAD STAGE 1 CROSS SECTIONS

SCALE: 10H : 5V SHEET NO. 641 OF 919 SHEETS STA. 722+00.00 TO STA. 722+99.61

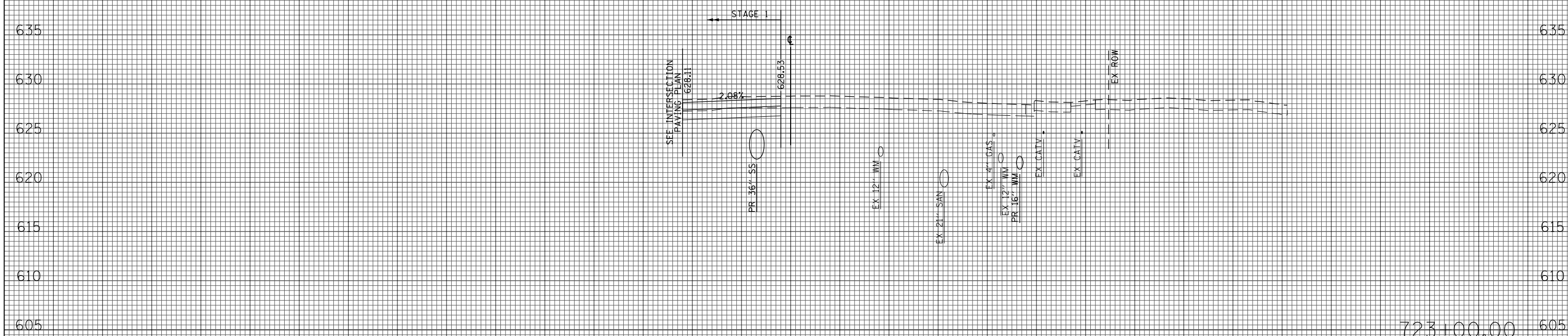
F.A.P. RTE.	SECTION	COUNTY	TOTAL SHEETS	SHEET NO.
305	(1920.01,1518,2022&1922.4B)R	COOK	919	641
FED. ROAD DIST. NO. 1 ILLINOIS FED. AID PROJECT			CONTRACT NO. 60T35	

150 140 130 120 110 100 90 80 70 60 50 40 30 20 10 0 10 20 30 40 50 60 70 80 90 100 110 120 130 140 150



(\$0 FT)	PRESTAGE 1	STAGE 1
EARTH EXC	0	18
EMBANKMENT	0	0
UNSUITABLE EXC	0	0
AGG SUBGRADE	0	0
IMP (UNDERCUT)	0	0

723+12.94



(\$0 FT)	PRESTAGE 1	STAGE 1
EARTH EXC	0	18
EMBANKMENT	0	0
UNSUITABLE EXC	0	0
AGG SUBGRADE	0	0
IMP (UNDERCUT)	0	0

723+100.00

150 140 130 120 110 100 90 80 70 60 50 40 30 20 10 0 10 20 30 40 50 60 70 80 90 100 110 120 130 140 150

FILE NAME = G:\CH11\0158\Road\Sheets\0160T35-SHT-XSC-1-1.dgn
 USER NAME = BAWtor.t
 PLOT SCALE = 20.000' / in.
 PLOT DATE = 11/1/2012

DESIGNED - JLV
 DRAWN - KAL
 CHECKED - RCB
 DATE - 10/31/2012

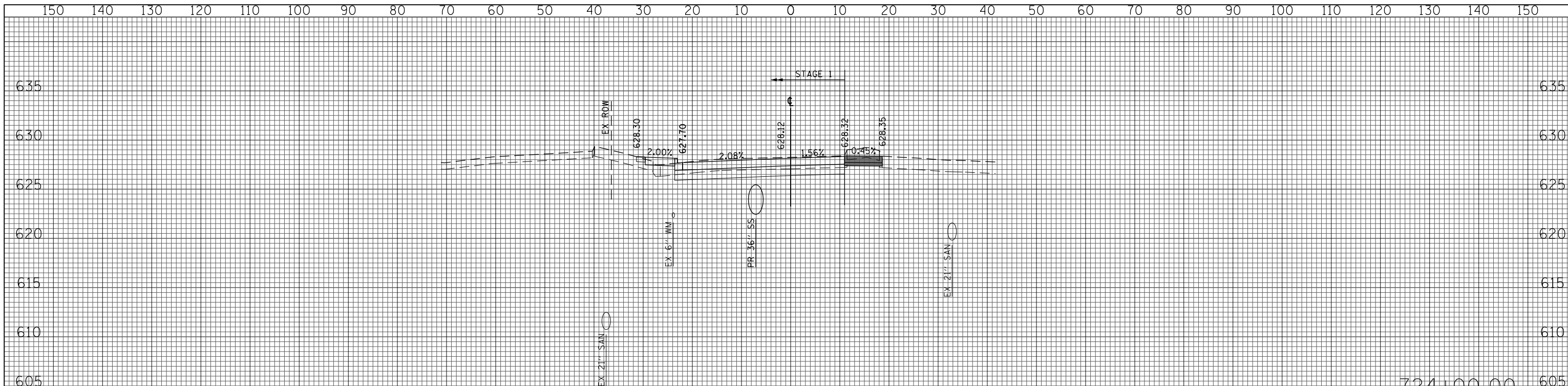
REVISED -
 REVISED -
 REVISED -
 REVISED -

**STATE OF ILLINOIS
 DEPARTMENT OF TRANSPORTATION**

WILLOW ROAD STAGE 1 CROSS SECTIONS

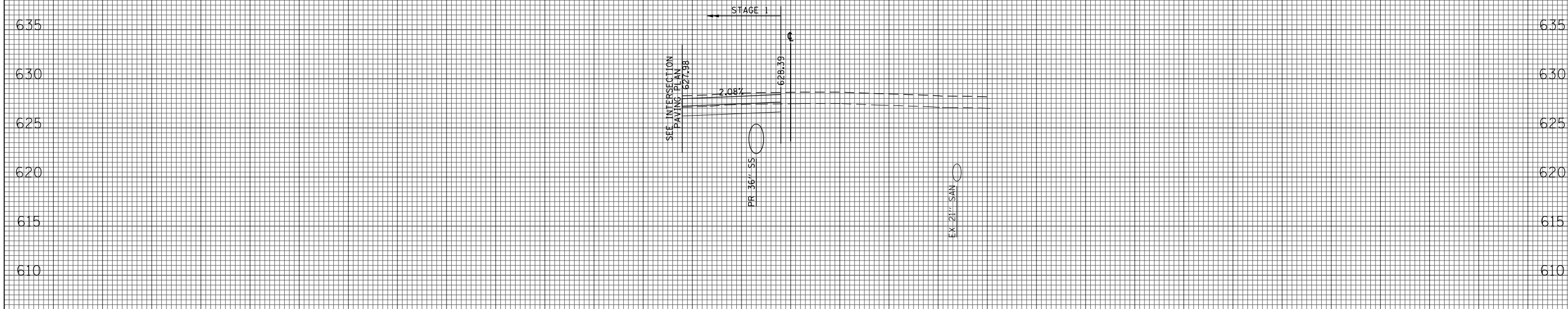
SCALE: 10H : 5V SHEET NO. 642 OF 919 SHEETS STA. 723+00.00 TO STA. 723+12.94

F.A.P. RTE.	SECTION	COUNTY	TOTAL SHEETS	SHEET NO.
305	(1920.01,1518,2022&1922.4B)R	COOK	919	642
FED. ROAD DIST. NO. 1 ILLINOIS FED. AID PROJECT			CONTRACT NO. 60T35	



(SQ FT)	PRESTAGE 1	STAGE 1
EARTH EXC	5	25
EMBANKMENT	0	6
UNSUITABLE EXC	7	3
AGG SUBGRADE	0	0
IMP (UNDERCUT)		

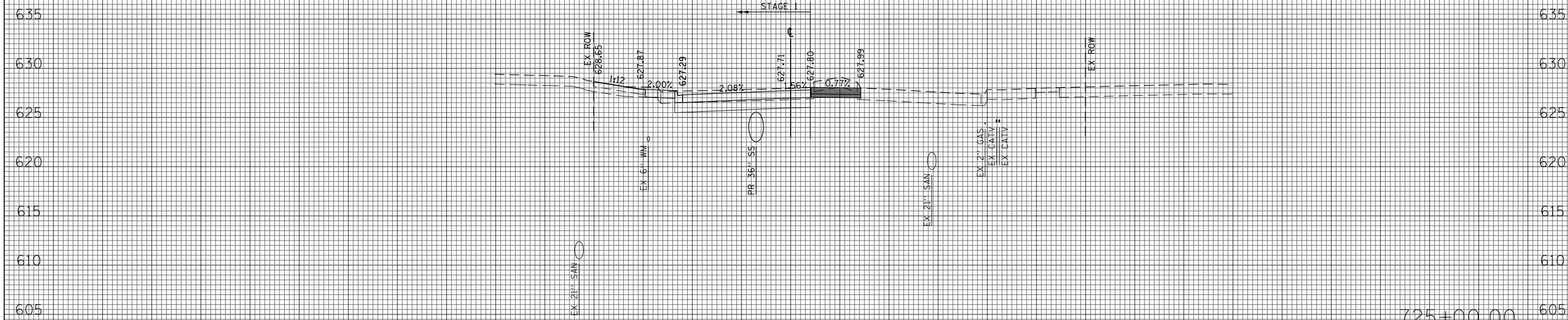
724+00.00



(SQ FT)	PRESTAGE 1	STAGE 1
EARTH EXC	0	18
EMBANKMENT	0	0
UNSUITABLE EXC	0	0
AGG SUBGRADE	0	0
IMP (UNDERCUT)		

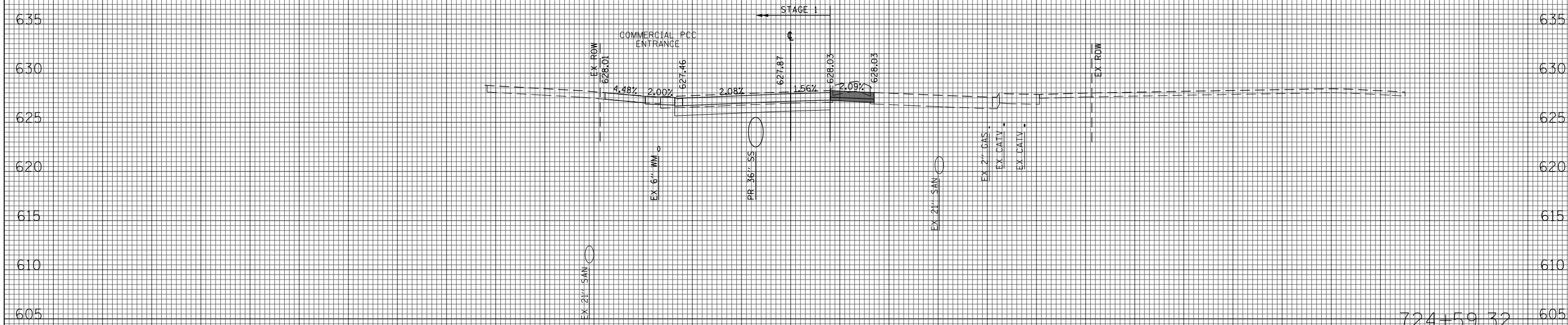
723+32.61

150 140 130 120 110 100 90 80 70 60 50 40 30 20 10 0 10 20 30 40 50 60 70 80 90 100 110 120 130 140 150



(SQ. FT.)	PRESTAGE 1	STAGE 1
EARTH EXC	7	25
EMBANKMENT	0	6
UNSUITABLE EXC	9	13
AGG. SUBGRADE	0	0
IMP. (UNDERCUT)		

725+00.00



(SQ. FT.)	PRESTAGE 1	STAGE 1
EARTH EXC	6	26
EMBANKMENT	0	1
UNSUITABLE EXC	0	0
AGG. SUBGRADE	0	0
IMP. (UNDERCUT)		

724+59.32

150 140 130 120 110 100 90 80 70 60 50 40 30 20 10 0 10 20 30 40 50 60 70 80 90 100 110 120 130 140 150

FILE NAME =
G:\CH11\0158\Road\Sheets\160T35-SHT-XSC-1-1.dgn

USER NAME = BAWtor.t
PLOT SCALE = 20.000' / in.
PLOT DATE = 11/1/2012

DESIGNED - JLV
DRAWN - KAL
CHECKED - RCB
DATE - 10/31/2012

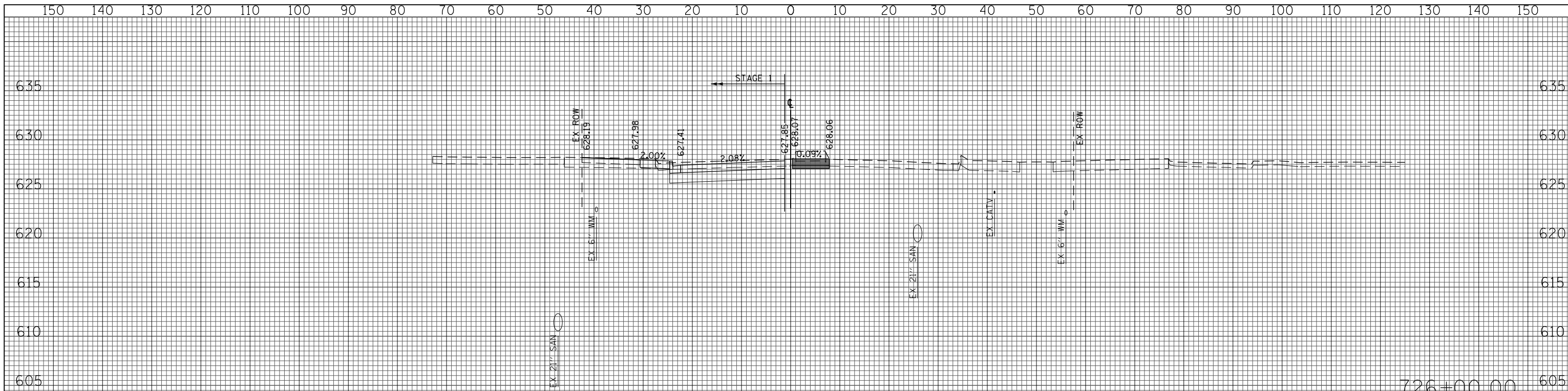
REVISED -
REVISED -
REVISED -
REVISED -

**STATE OF ILLINOIS
DEPARTMENT OF TRANSPORTATION**

WILLOW ROAD STAGE 1 CROSS SECTIONS

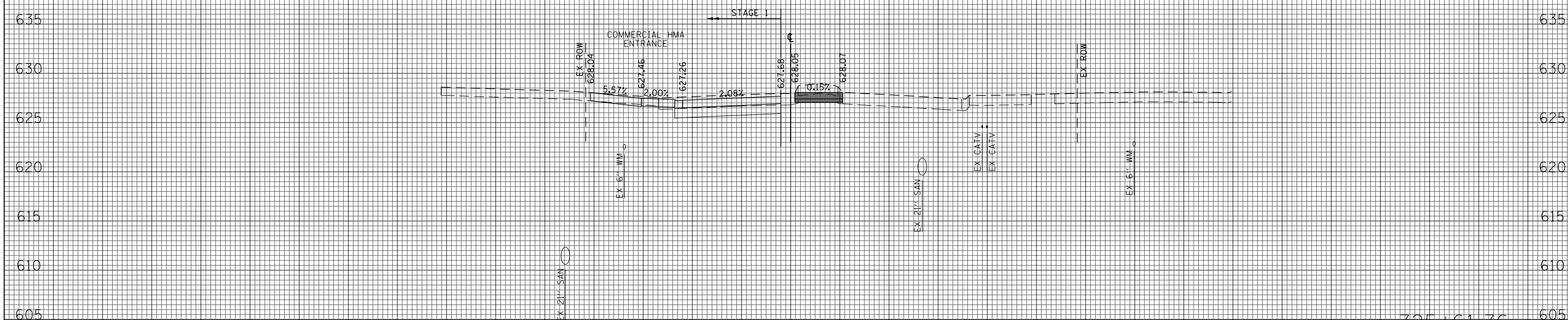
SCALE: 10H : 5V SHEET NO. 644 OF 919 SHEETS STA. 724+59.32 TO STA. 725+00.00

F.A.P. RTE.	SECTION	COUNTY	TOTAL SHEETS	SHEET NO.
305	(1920.01,1518,2022&1922.4)R	COOK	919	644
FED. ROAD DIST. NO. 1 ILLINOIS FED. AID PROJECT			CONTRACT NO. 60T35	



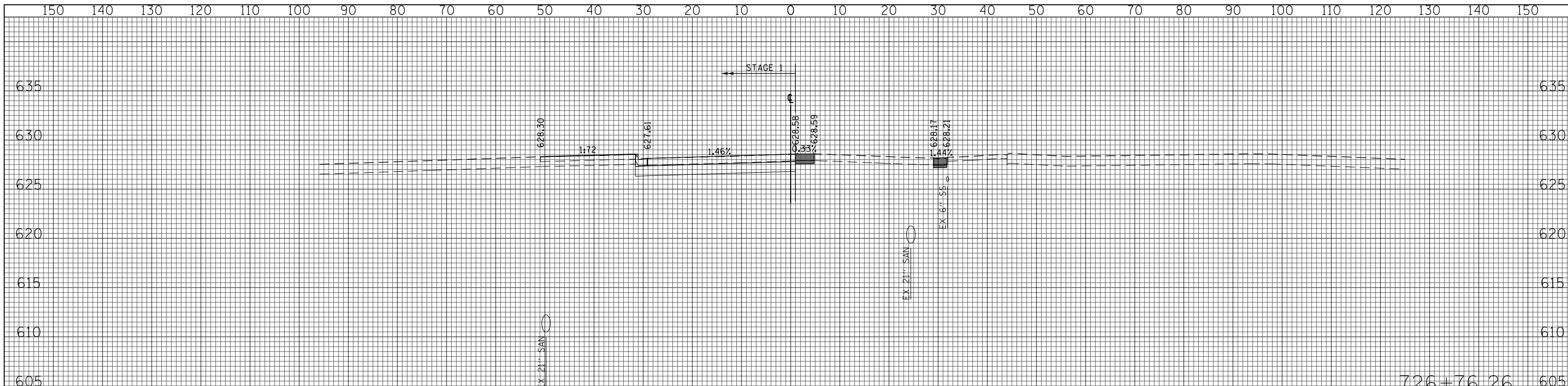
(SQ. FT)	PRESTAGE 1	STAGE 1
EARTH EXC	5	31
EMBANKMENT	0	5
UNSUITABLE EXC	6	15
AGG SUBGRADE	0	0
IMP (UNDERCUT)	0	0

726+00.00



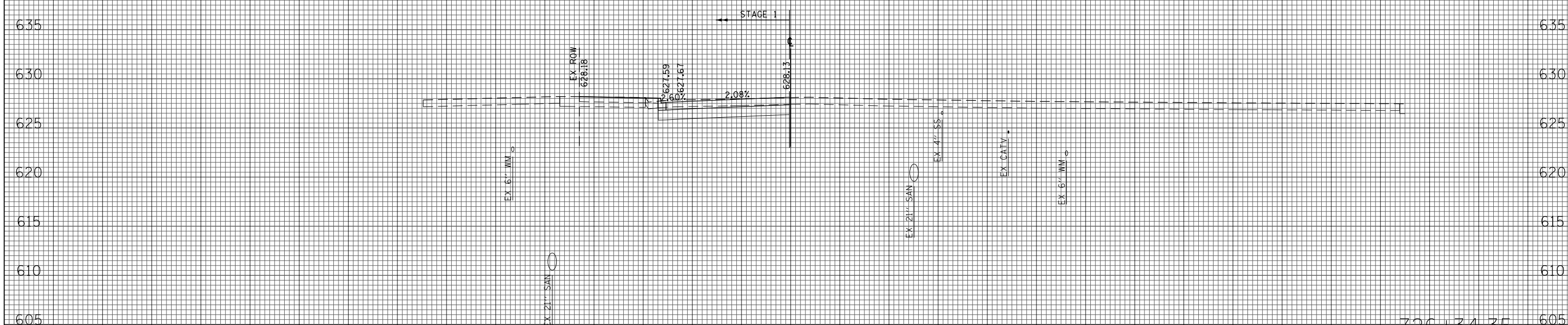
(SQ. FT)	PRESTAGE 1	STAGE 1
EARTH EXC	6	21
EMBANKMENT	0	1
UNSUITABLE EXC	0	0
AGG SUBGRADE	0	0
IMP (UNDERCUT)	0	0

725+61.76



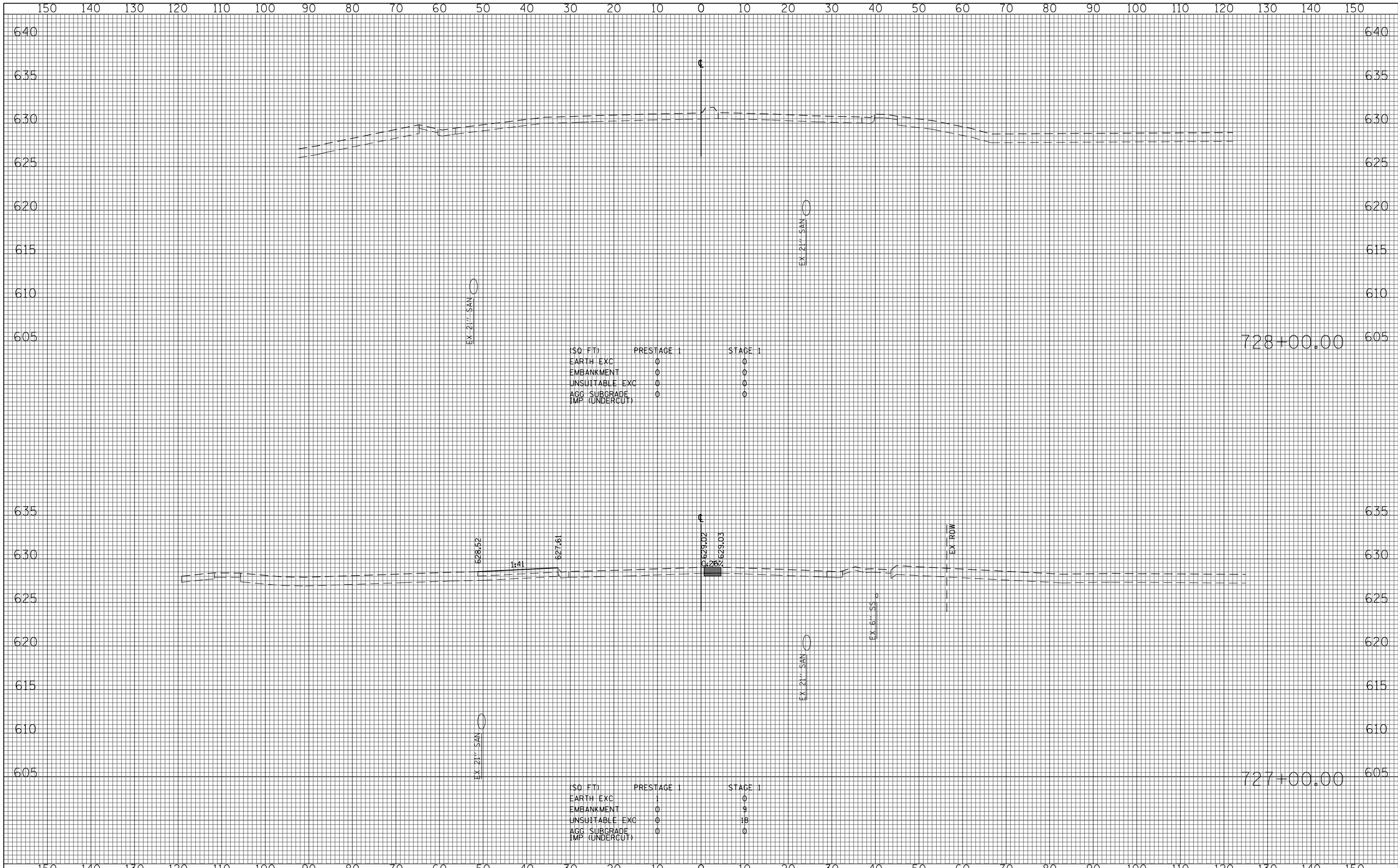
(SQ FT)	PRESTAGE 1	STAGE 1
EARTH EXC	1	35
EMBANKMENT	0	10
UNSUITABLE EXC	0	19
AGG SUBGRADE	0	0
IMP (UNDERCUT)	0	0

726+76.26



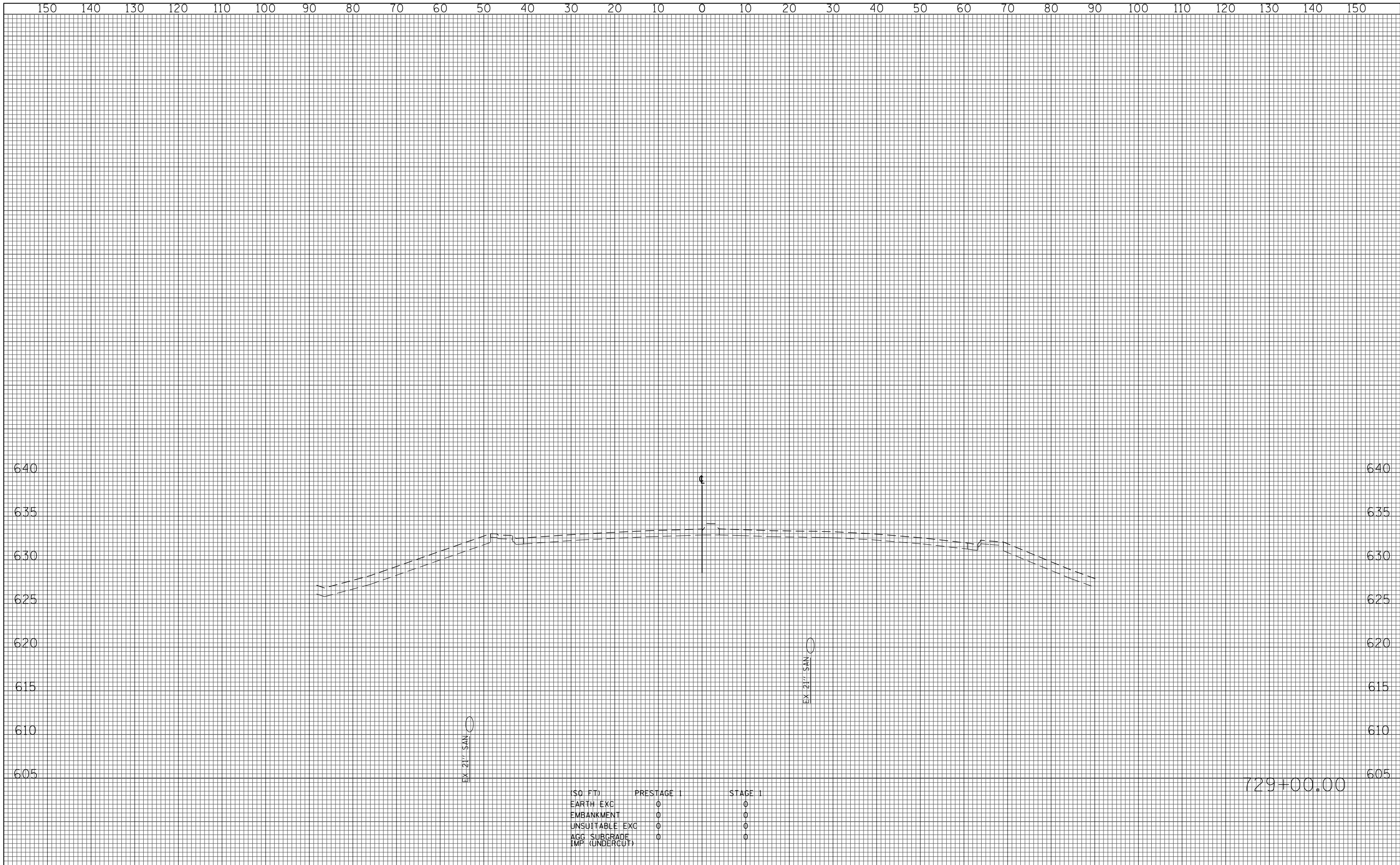
(SQ FT)	PRESTAGE 1	STAGE 1
EARTH EXC	0	31
EMBANKMENT	0	8
UNSUITABLE EXC	0	13
AGG SUBGRADE	0	0
IMP (UNDERCUT)	0	0

726+34.35

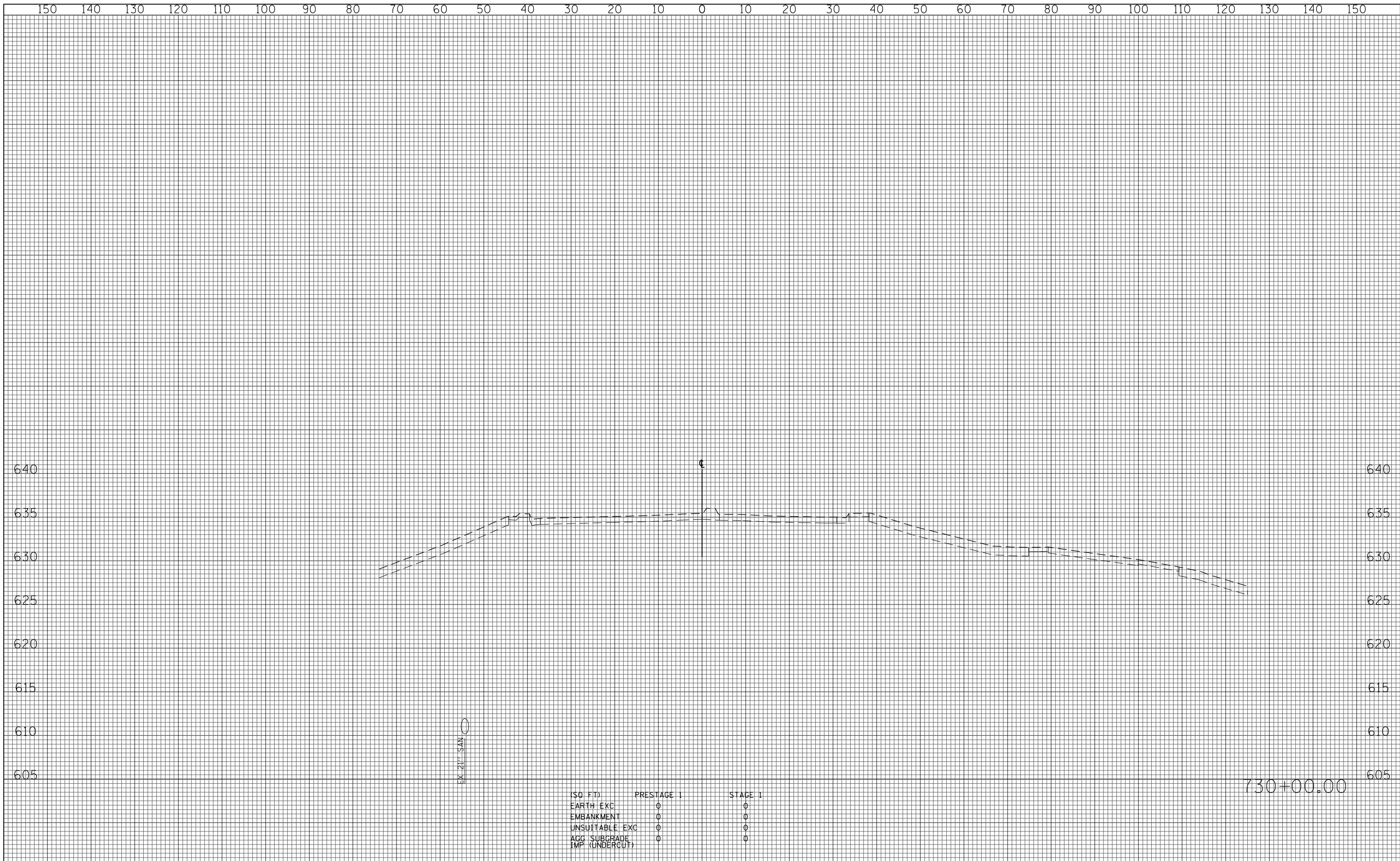


(SQ FT)	PRESTAGE 1	STAGE 1
EARTH EXC	0	0
EMBANKMENT	0	0
UNSUITABLE EXC	0	0
AGG SUBGRADE IMP (UNDERCUT)	0	0

(SQ FT)	PRESTAGE 1	STAGE 1
EARTH EXC	1	0
EMBANKMENT	0	9
UNSUITABLE EXC	0	18
AGG SUBGRADE IMP (UNDERCUT)	0	0

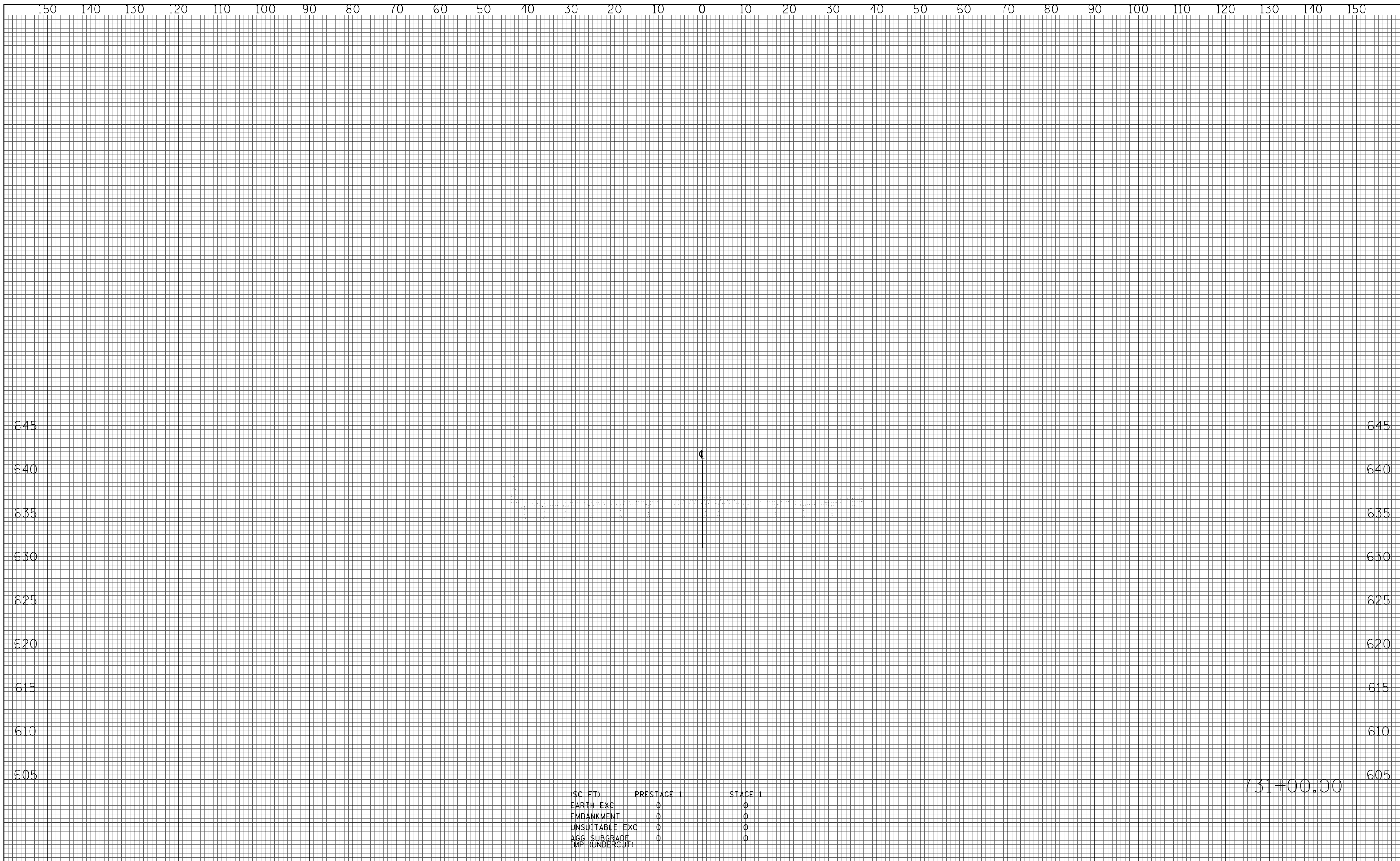


729+00.00



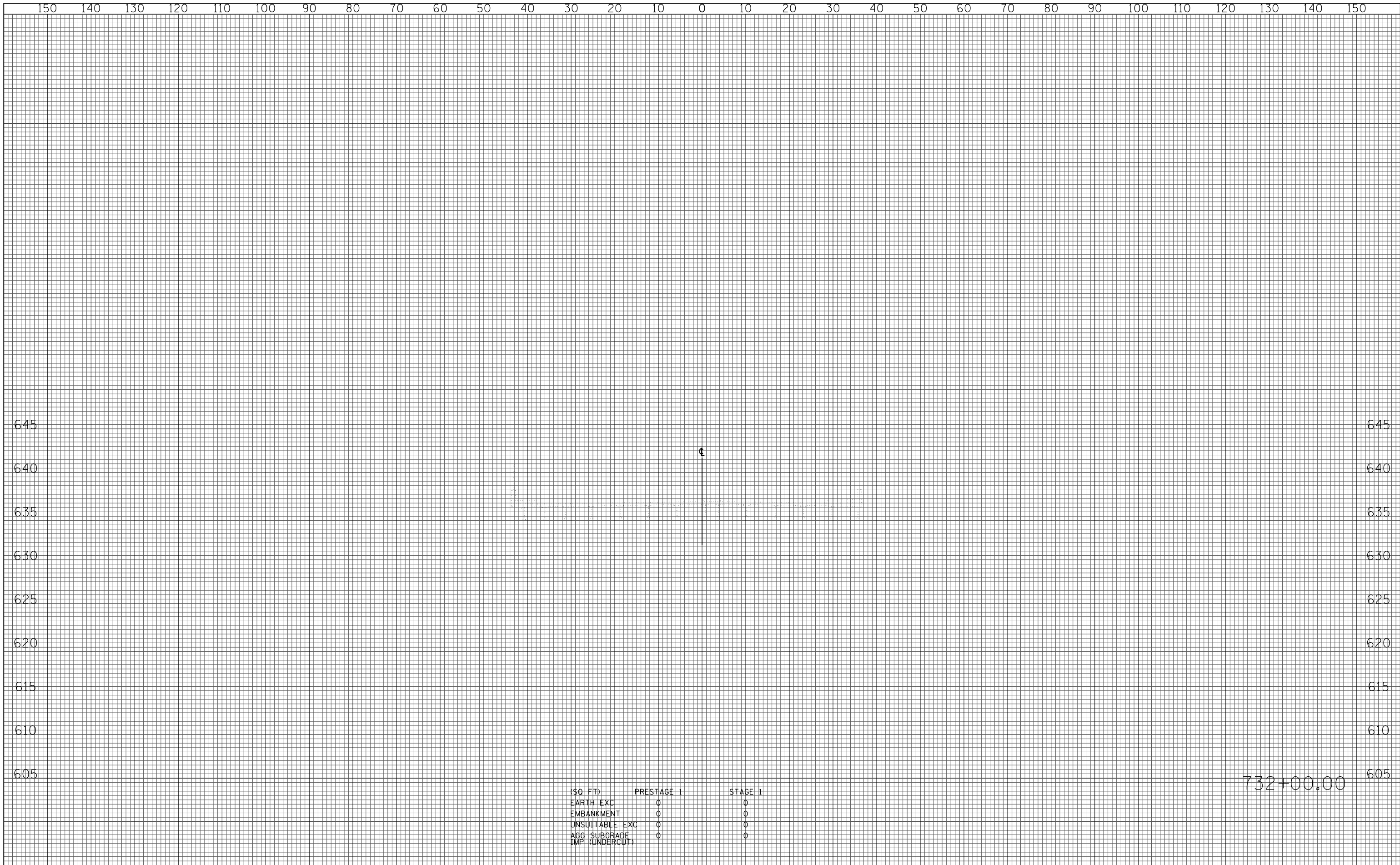
730+00.00

(SQ FT)	PRESTAGE 1	STAGE 1
EARTH EXC	0	0
EMBANKMENT	0	0
UNSUITABLE EXC	0	0
AGG SUBGRADE	0	0
IMP (UNDERCUT)		



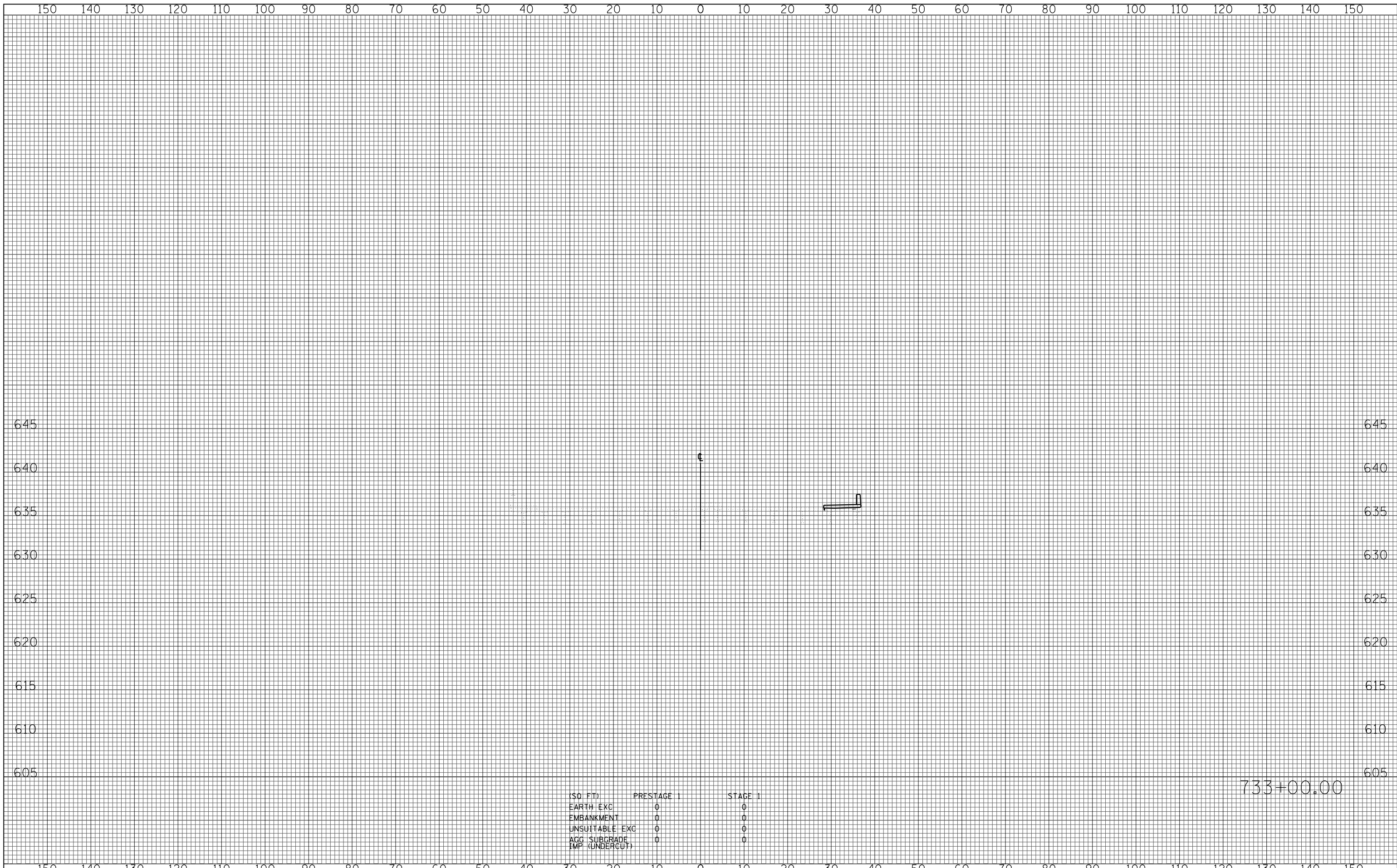
(SQ FT)	PRESTAGE 1	STAGE 1
EARTH EXC	0	0
EMBANKMENT	0	0
UNSUITABLE EXC	0	0
AGG SUBGRADE	0	0
IMP (UNDERCUT)		

731+00.00



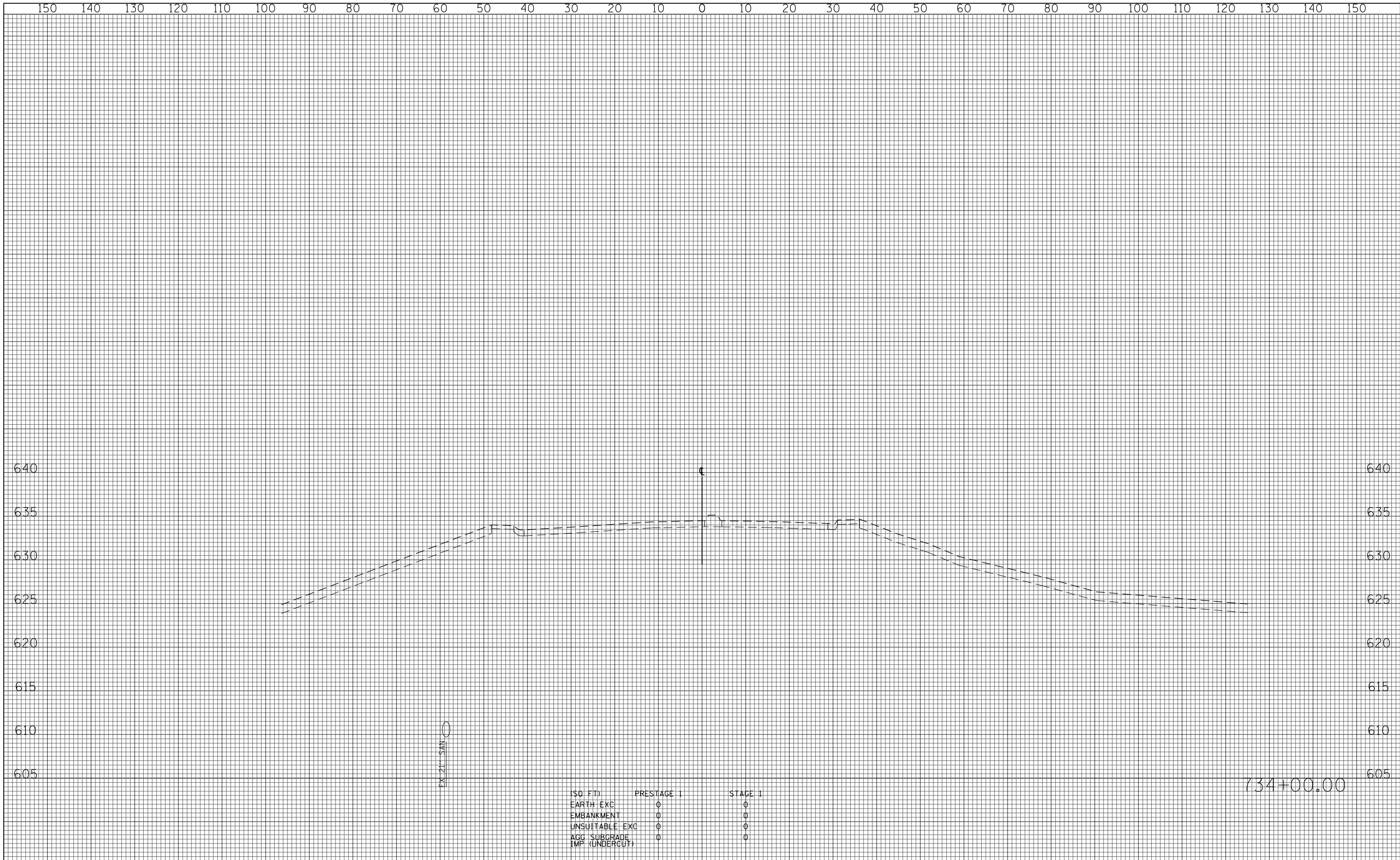
(\$0 FT)	PRESTAGE 1	STAGE 1
EARTH EXC	0	0
EMBANKMENT	0	0
UNSUITABLE EXC	0	0
AGG SUBGRADE	0	0
IMP (UNDERCUT)	0	0

732+00.00



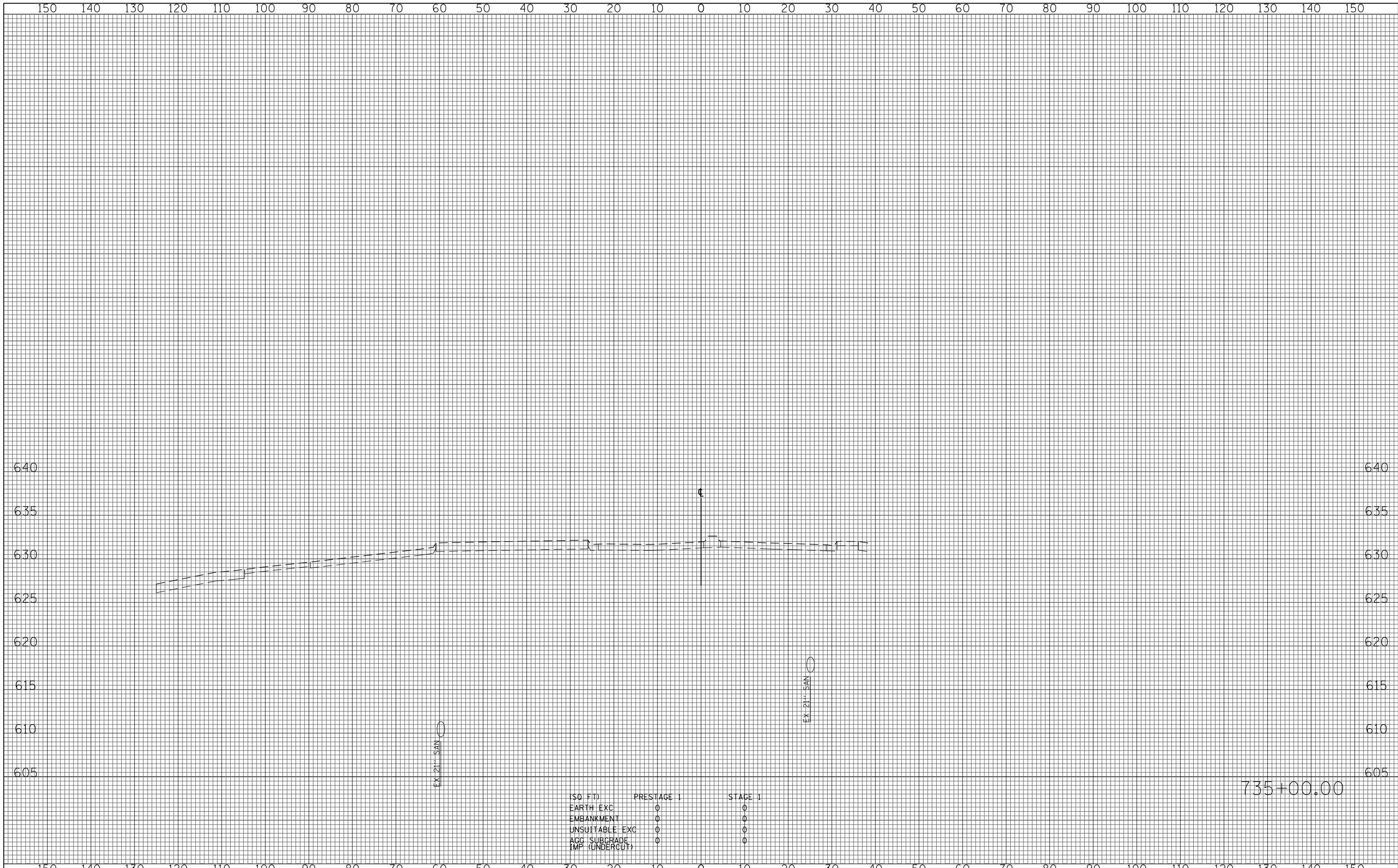
(SQ FT)	PRESTAGE 1	STAGE 1
EARTH EXC	0	0
EMBANKMENT	0	0
UNSUITABLE EXC	0	0
AGG SUBGRADE	0	0
IMP (UNDERCUT)		

733+00.00



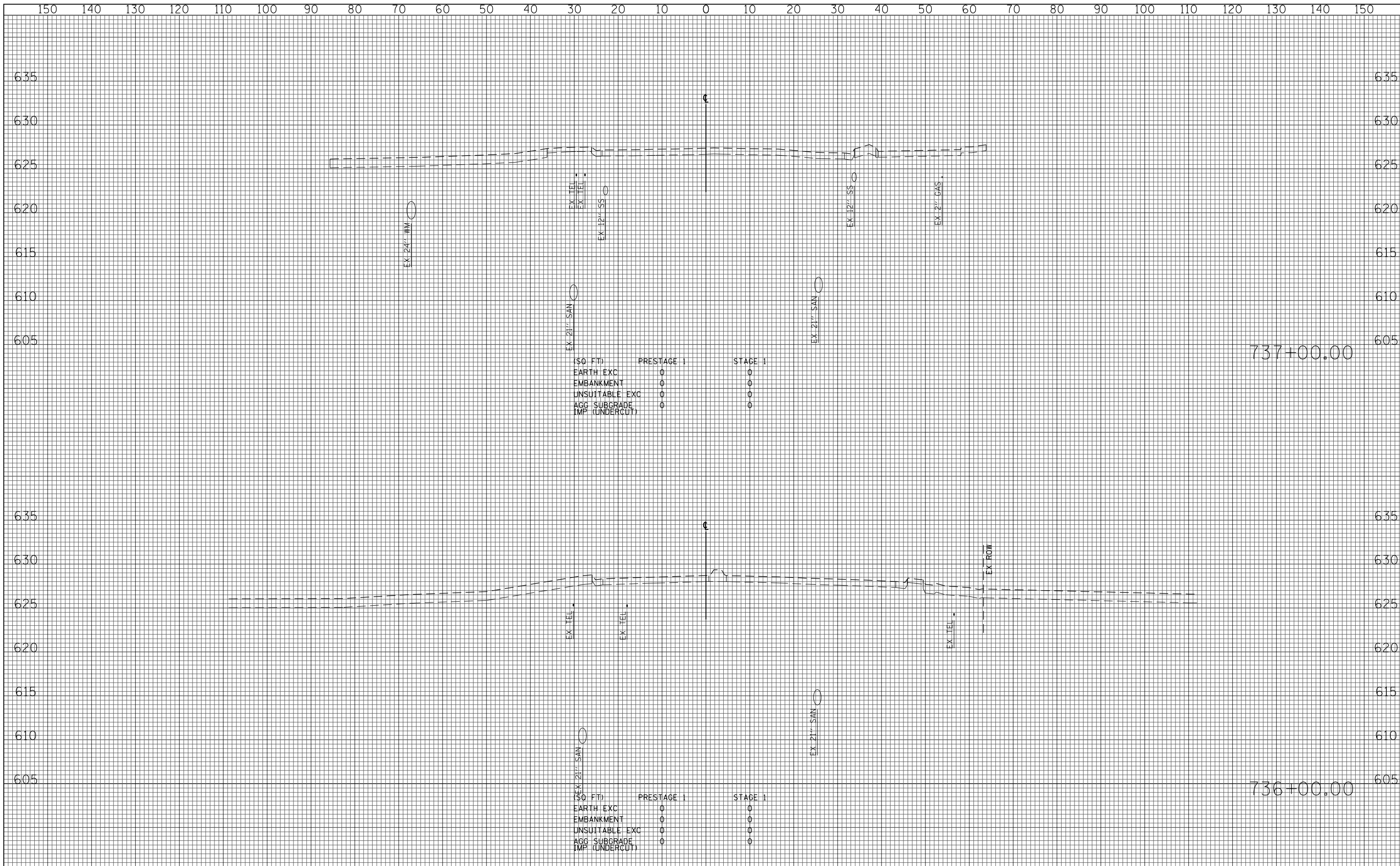
(SQ FT)	PRESTAGE 1	STAGE 1
EARTH EXC	0	0
EMBANKMENT	0	0
UNSUITABLE EXC	0	0
AGG SUBGRADE	0	0
IMP (UNDERCUT)		

734+00.00

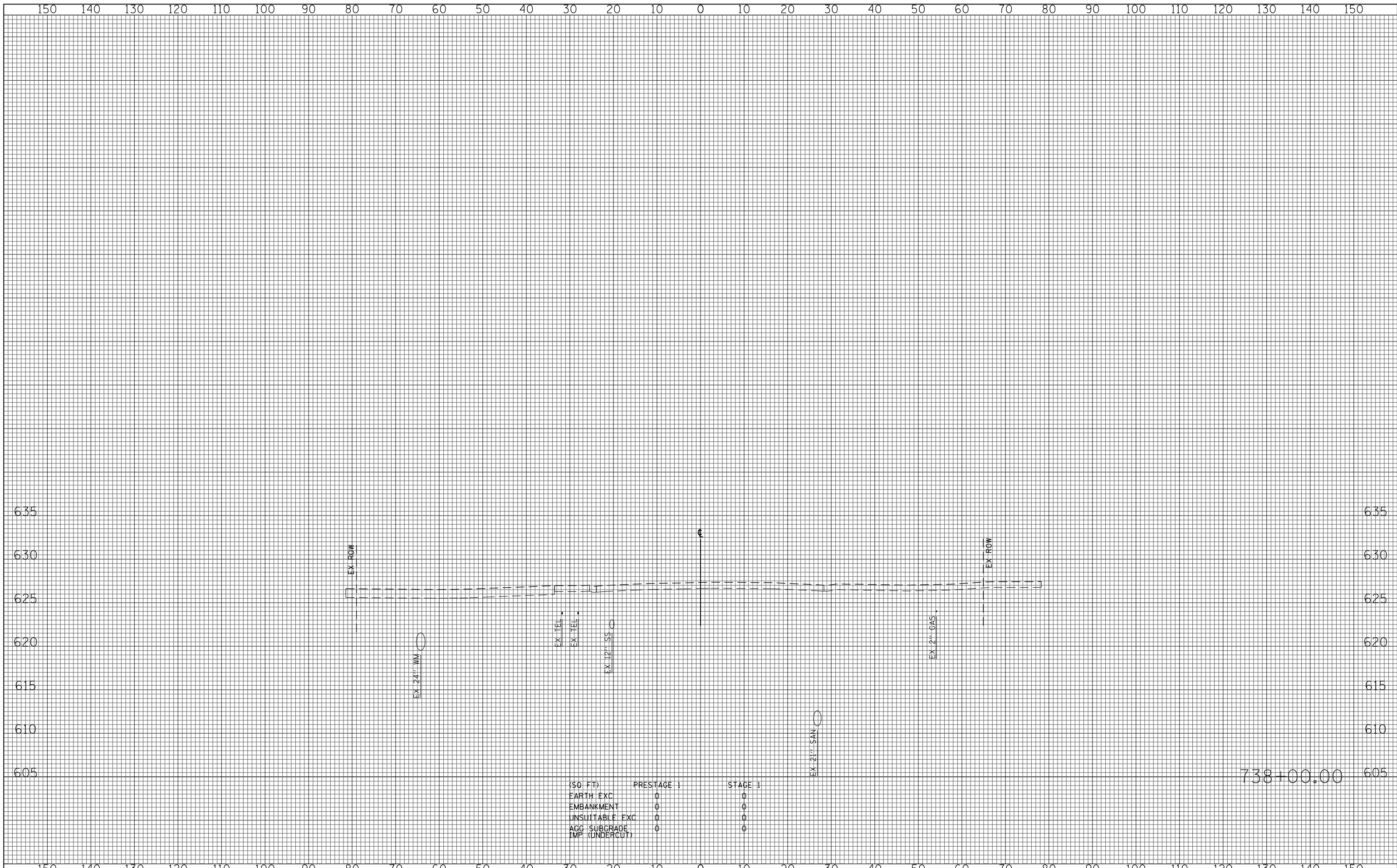


(SQ FT)	PRESTAGE 1	STAGE 1
EARTH EXC	0	0
EMBANKMENT	0	0
UNSUITABLE EXC	0	0
ACC SUBGRADE IMP (UNDERCUT)	0	0

735+00.00

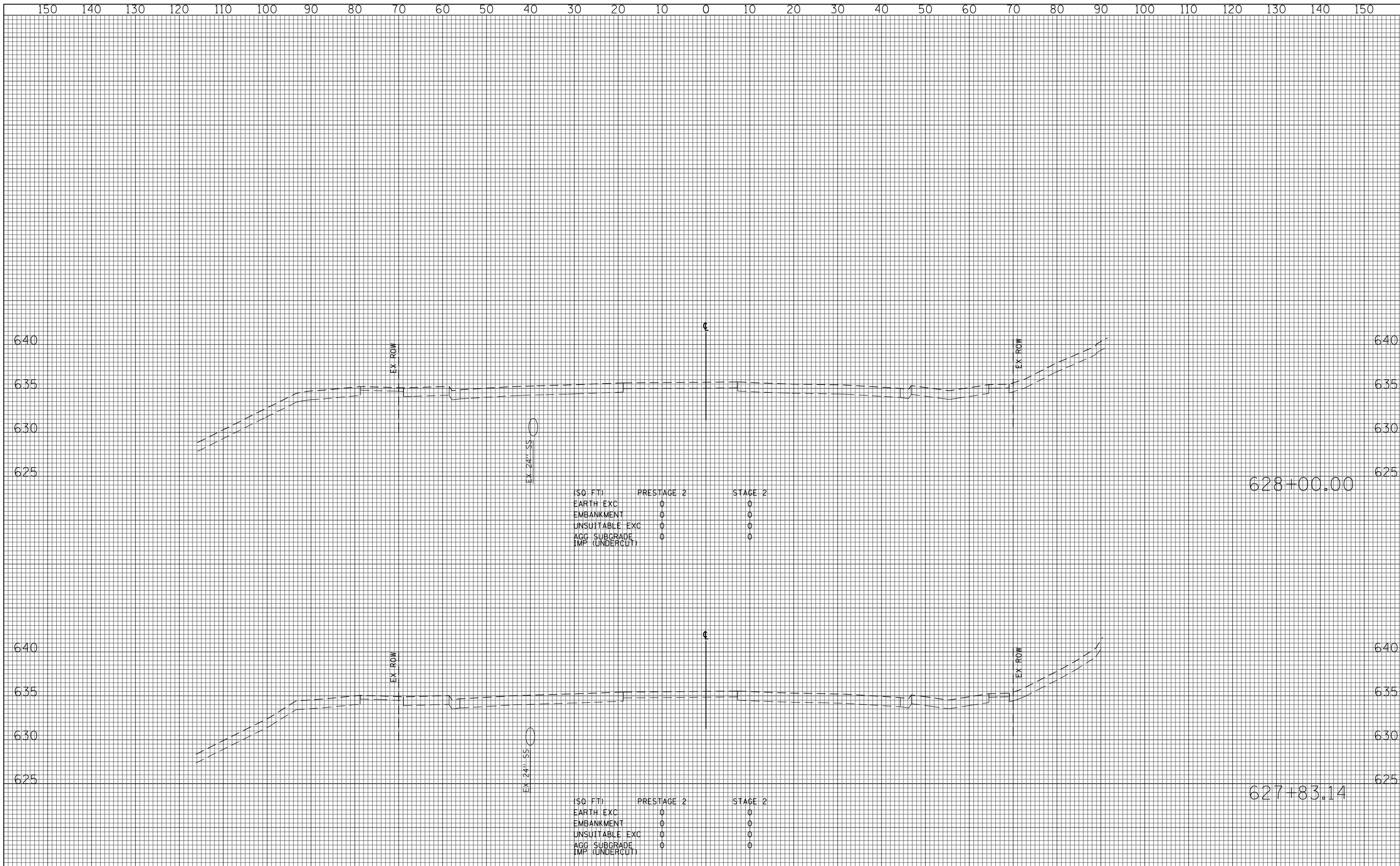


FILE NAME =	USER NAME = BAWtor.t	DESIGNED - JLV	REVISIED -	STATE OF ILLINOIS DEPARTMENT OF TRANSPORTATION	WILLOW ROAD STAGE 1 CROSS SECTIONS	F.A.P. RTE.	SECTION	COUNTY	TOTAL SHEETS	SHEET NO.
G:\CH11\0158\Road\Sheets\0160T35-SHT-XSC-1-1.dgn	DRAWN - KAL	REVISIED -	305			(1920.01,1518,2022&1922.4B)R	COOK	919	655	
PLOT SCALE = 20.000' / in.	CHECKED - RCB	REVISIED -	CONTRACT NO. 60T35							
PLOT DATE = 11/1/2012	DATE - 10/31/2012	REVISIED -	FED. ROAD DIST. NO. 1 ILLINOIS FED. AID PROJECT							
				SCALE: 10H : 5V		SHEET NO. 655 OF 919 SHEETS		STA. 736+00.00 TO STA. 737+00.00		



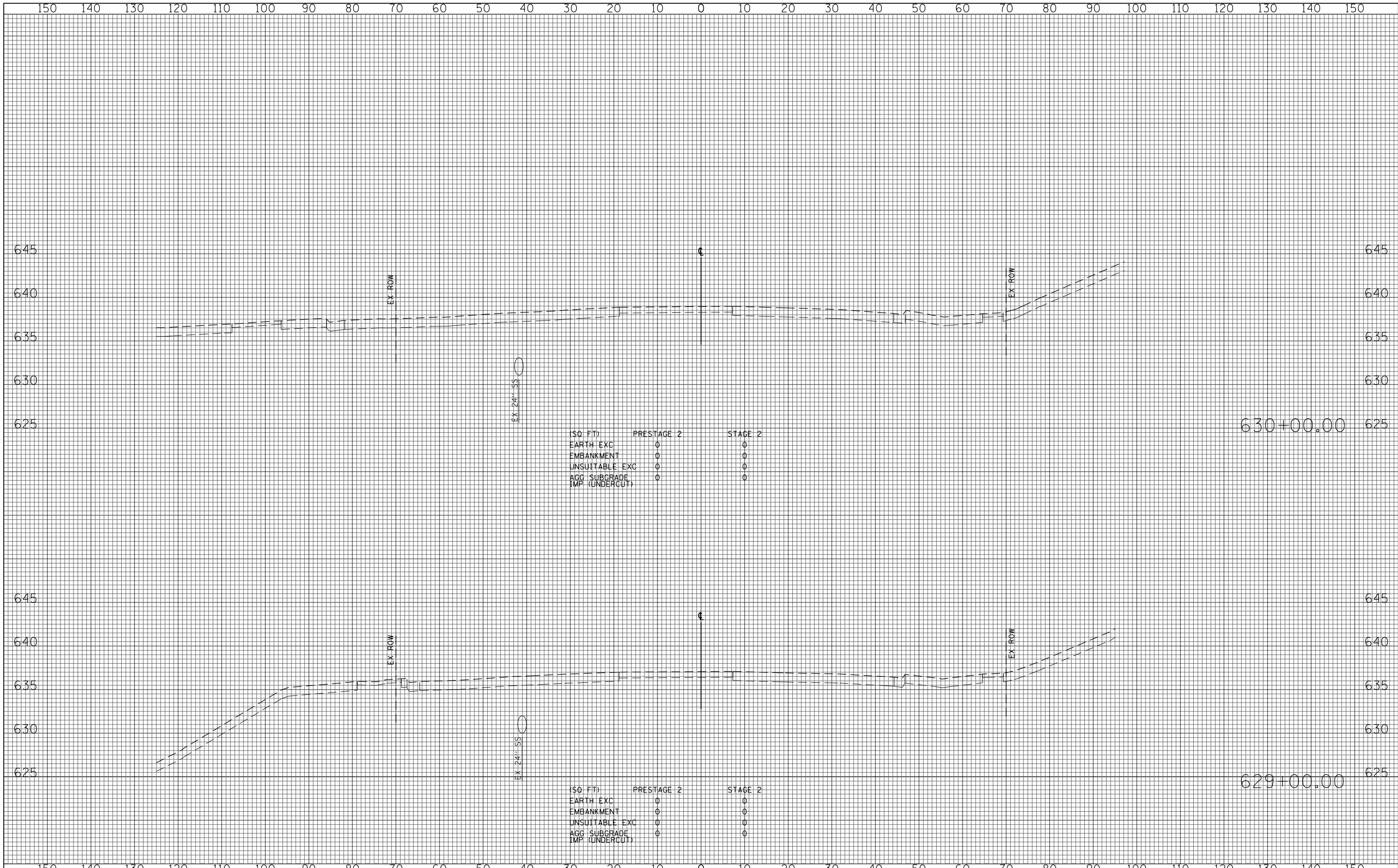
(SQ FT)	PRESTAGE 1	STAGE 1
EARTH EXC	0	0
EMBANKMENT	0	0
UNSUITABLE EXC	0	0
AGG SUBGRADE	0	0
IMP (UNDERCUT)	0	0

738+00.00



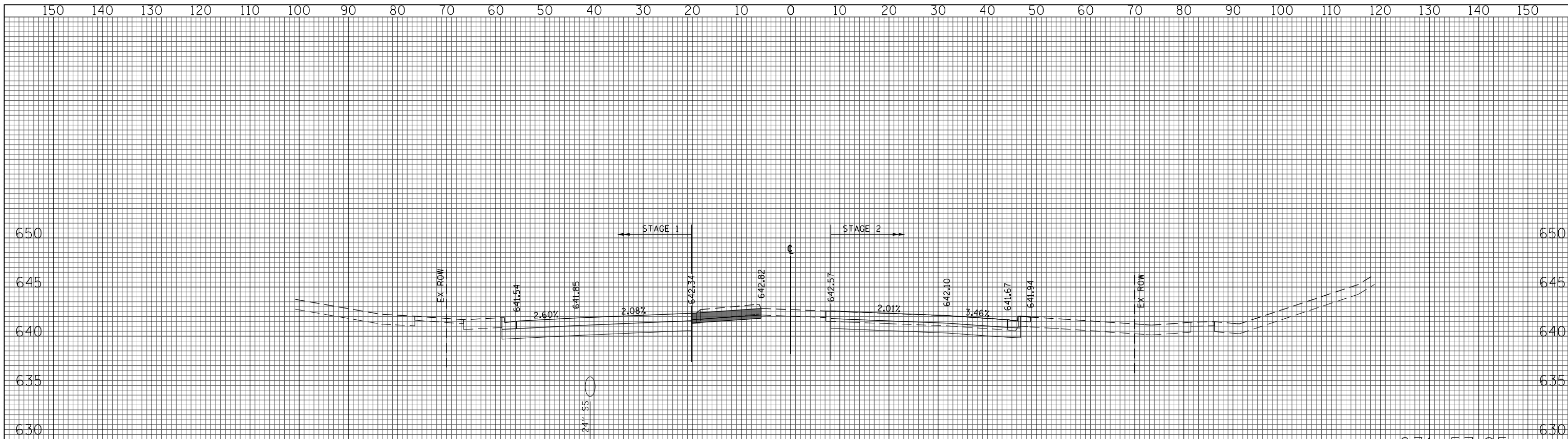
(SQ FT)	PRESTAGE 2	STAGE 2
EARTH EXC	0	0
EMBANKMENT	0	0
UNSUITABLE EXC	0	0
AGG SUBGRADE	0	0
IMP (UNDERCUT)		

(SQ FT)	PRESTAGE 2	STAGE 2
EARTH EXC	0	0
EMBANKMENT	0	0
UNSUITABLE EXC	0	0
AGG SUBGRADE	0	0
IMP (UNDERCUT)		



(SQ FT)	PRESTAGE 2	STAGE 2
EARTH EXC	0	0
EMBANKMENT	0	0
UNSUITABLE EXC	0	0
AGG SUBGRADE IMP (UNDERCUT)	0	0

(SQ FT)	PRESTAGE 2	STAGE 2
EARTH EXC	0	0
EMBANKMENT	0	0
UNSUITABLE EXC	0	0
AGG SUBGRADE IMP (UNDERCUT)	0	0

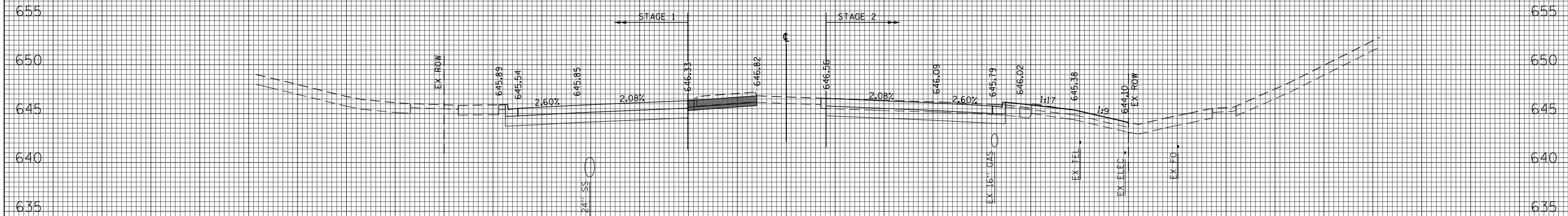


631+57.95

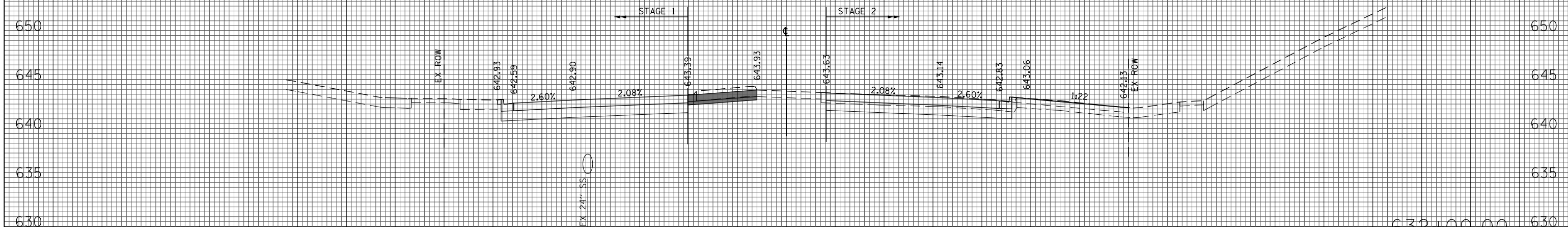


631+00.00

150 140 130 120 110 100 90 80 70 60 50 40 30 20 10 0 10 20 30 40 50 60 70 80 90 100 110 120 130 140 150




(SQ FT)	PRESTAGE 2	STAGE 2
EARTH EXC	5	30
EMBANKMENT	0	14
UNSUITABLE EXC	12	20
AGG SUBGRADE	0	0
IMP (UNDERCUT)		

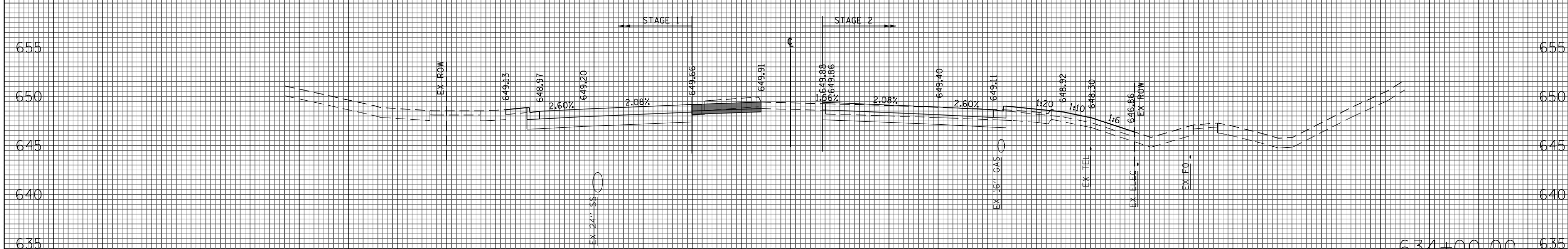


(SQ FT)	PRESTAGE 2	STAGE 2
EARTH EXC	5	30
EMBANKMENT	0	11
UNSUITABLE EXC	12	23
AGG SUBGRADE	0	0
IMP (UNDERCUT)		

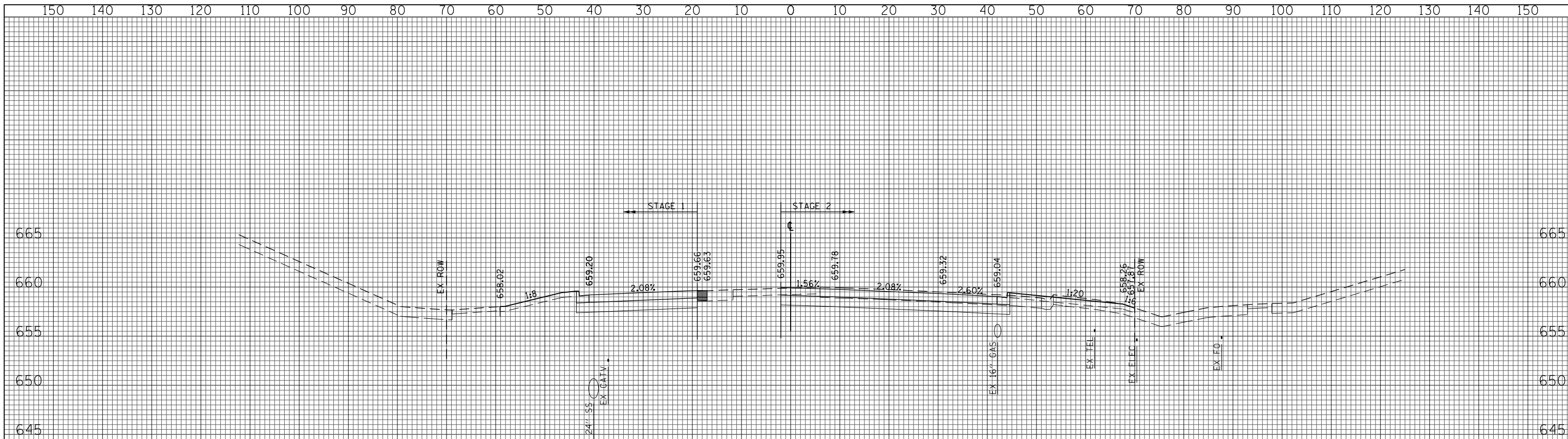
150 140 130 120 110 100 90 80 70 60 50 40 30 20 10 0 10 20 30 40 50 60 70 80 90 100 110 120 130 140 150



(\$0 FT)	PRESTAGE 2	STAGE 2
EARTH EXC	0	30
EMBANKMENT	0	18
UNSUITABLE EXC	0	17
AGG SUBGRADE IMP (UNDERCUT)	0	0

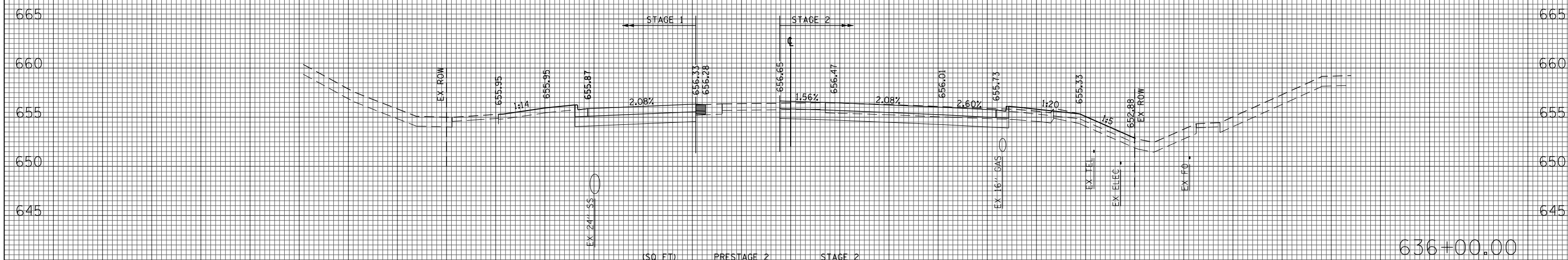


(\$0 FT)	PRESTAGE 2	STAGE 2
EARTH EXC	5	26
EMBANKMENT	0	16
UNSUITABLE EXC	11	17
AGG SUBGRADE IMP (UNDERCUT)	0	0



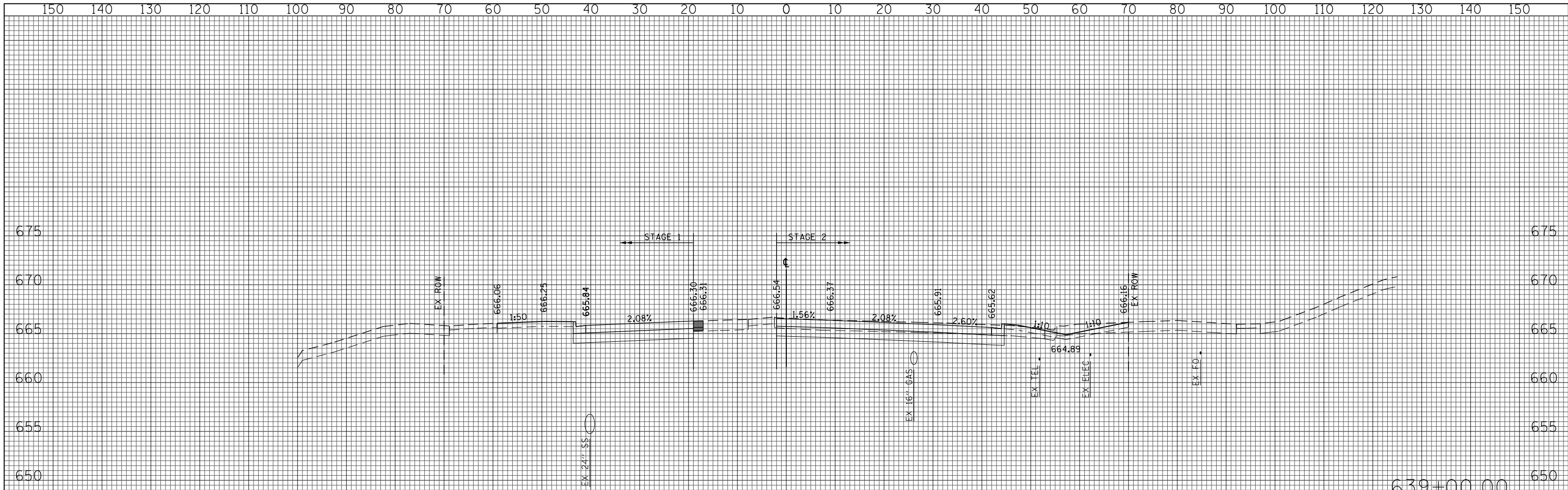
(SQ FT)	PRESTAGE 2	STAGE 2
EARTH EXC	0	44
EMBANKMENT	0	13
UNSUITABLE EXC	0	17
AGG SUBGRADE IMP (UNDERCUT)	0	0

637+00.00



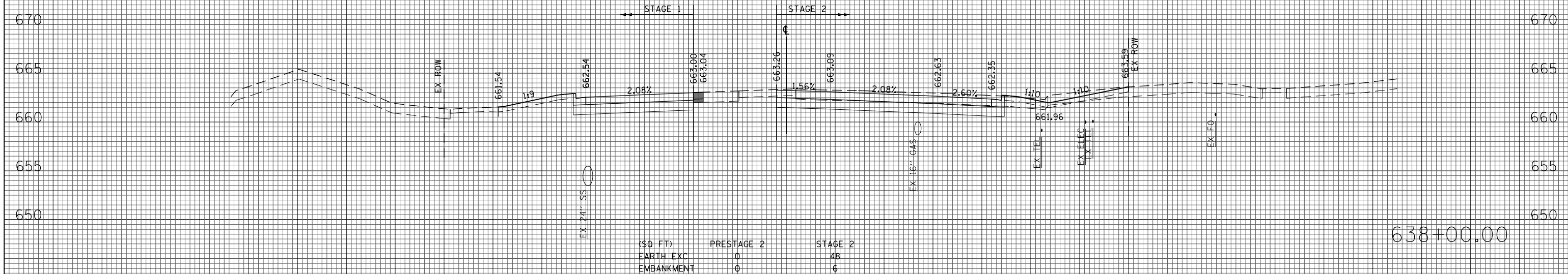
(SQ FT)	PRESTAGE 2	STAGE 2
EARTH EXC	0	38
EMBANKMENT	0	14
UNSUITABLE EXC	0	16
AGG SUBGRADE IMP (UNDERCUT)	0	0

636+00.00



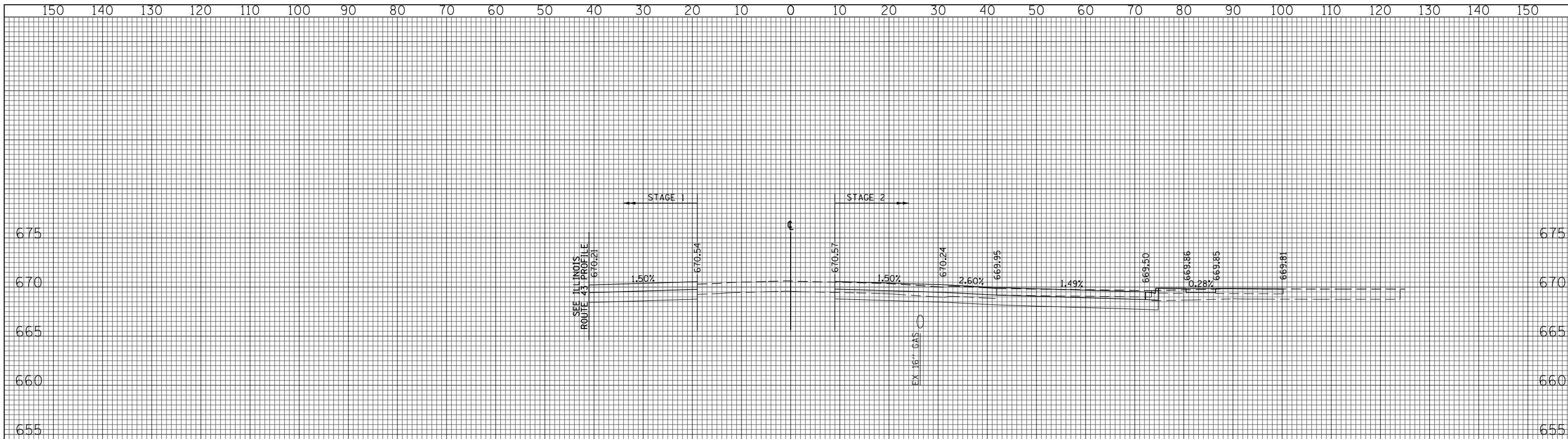
(SQ FT)	PRESTAGE 2	STAGE 2
EARTH EXC	0	42
EMBANKMENT	0	7
UNSUITABLE EXC	0	15
AGG SUBGRADE	0	0
IMP (UNDERCUT)	0	0

639+00.00



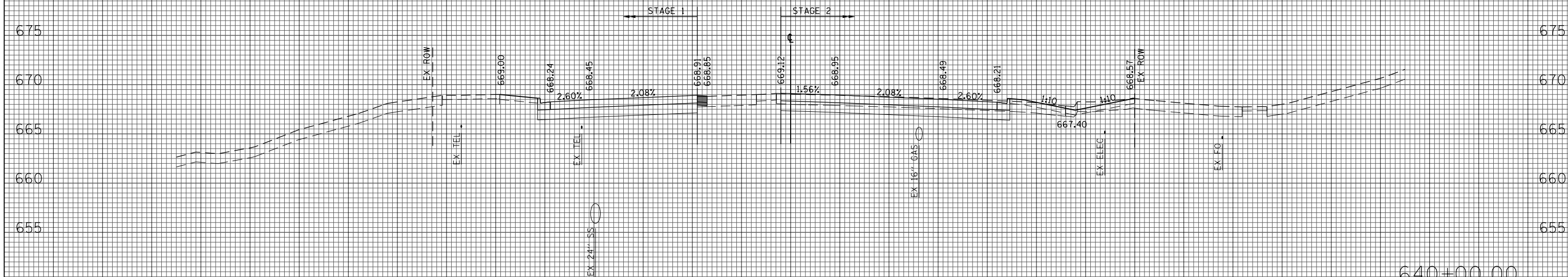
(SQ FT)	PRESTAGE 2	STAGE 2
EARTH EXC	0	48
EMBANKMENT	0	6
UNSUITABLE EXC	0	16
AGG SUBGRADE	0	0
IMP (UNDERCUT)	0	0

638+00.00



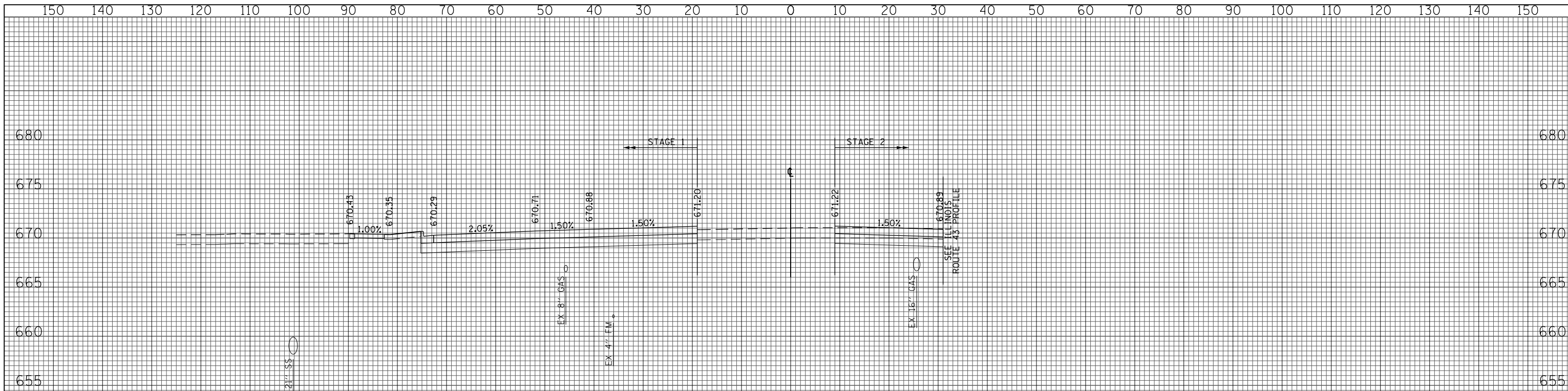
(SQ FT)	PRESTAGE 2	STAGE 2
EARTH EXC	0	58
EMBANKMENT	0	16
UNSUITABLE EXC	0	0
AGG SUBGRADE	0	0
IMP (UNDERCUT)	0	0

641+00.00



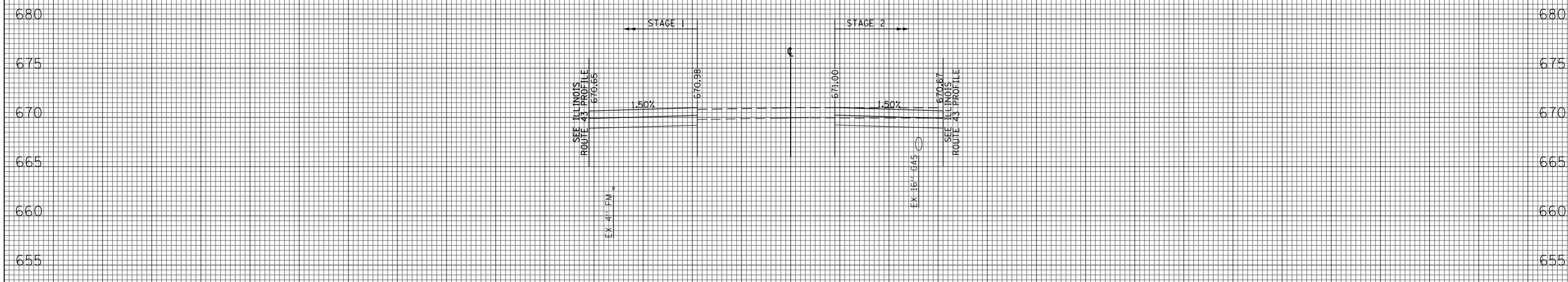
(SQ FT)	PRESTAGE 2	STAGE 2
EARTH EXC	0	37
EMBANKMENT	0	10
UNSUITABLE EXC	0	12
AGG SUBGRADE	0	0
IMP (UNDERCUT)	0	0

640+00.00



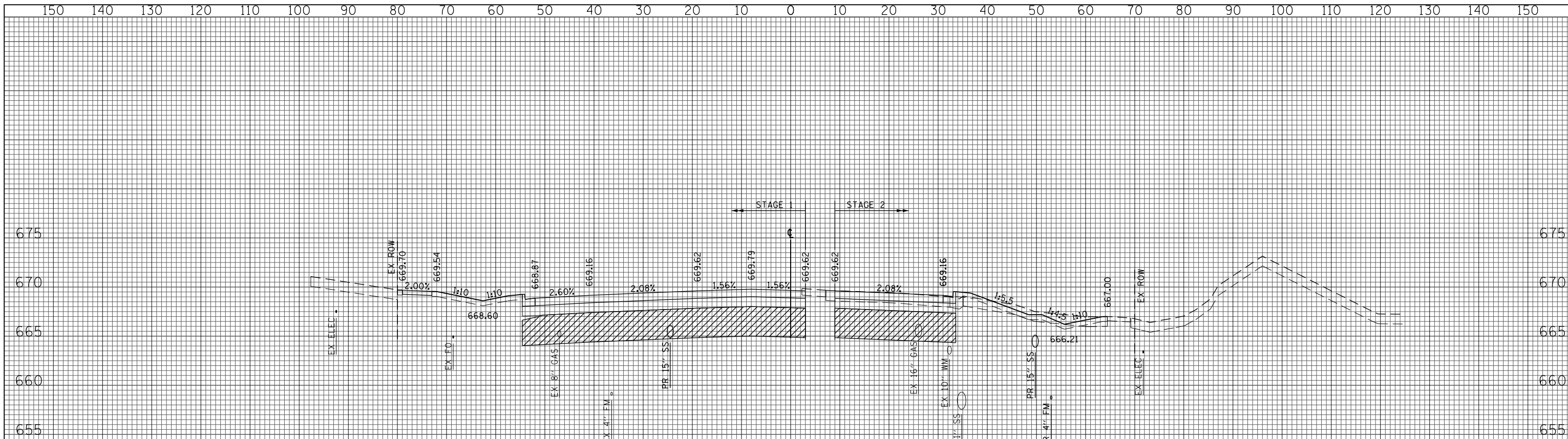
642+00.00

(SQ FT)	PRESTAGE 2	STAGE 2
EARTH EXC	0	15
EMBANKMENT	0	0
UNSUITABLE EXC	0	0
AGG SUBGRADE IMP (UNDERCUT)	0	0



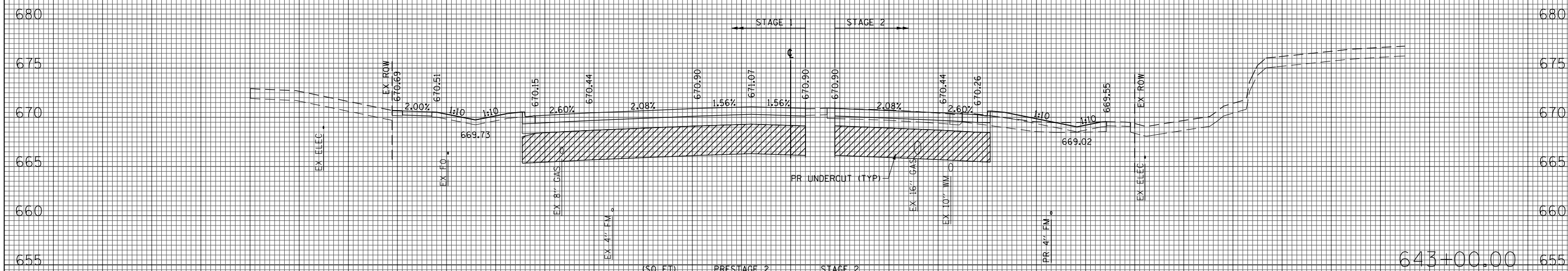
641+48.02

(SQ FT)	PRESTAGE 2	STAGE 2
EARTH EXC	0	19
EMBANKMENT	0	0
UNSUITABLE EXC	0	0
AGG SUBGRADE IMP (UNDERCUT)	0	0



(SQ FT)	PRESTAGE 2	STAGE 2
EARTH EXC	0	19
EMBANKMENT	0	10
UNSUITABLE EXC	0	29
AGG SUBGRADE	0	74
IMP (UNDERCUT)		

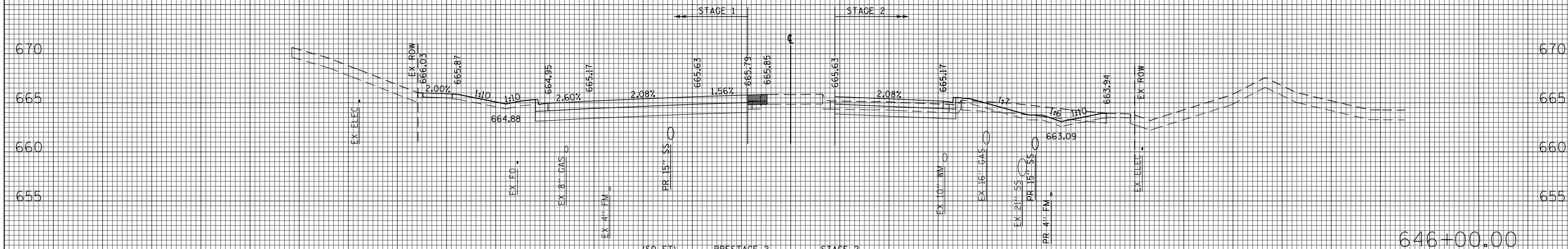
644+00.00



(SQ FT)	PRESTAGE 2	STAGE 2
EARTH EXC	0	24
EMBANKMENT	0	15
UNSUITABLE EXC	0	29
AGG SUBGRADE	0	95
IMP (UNDERCUT)		

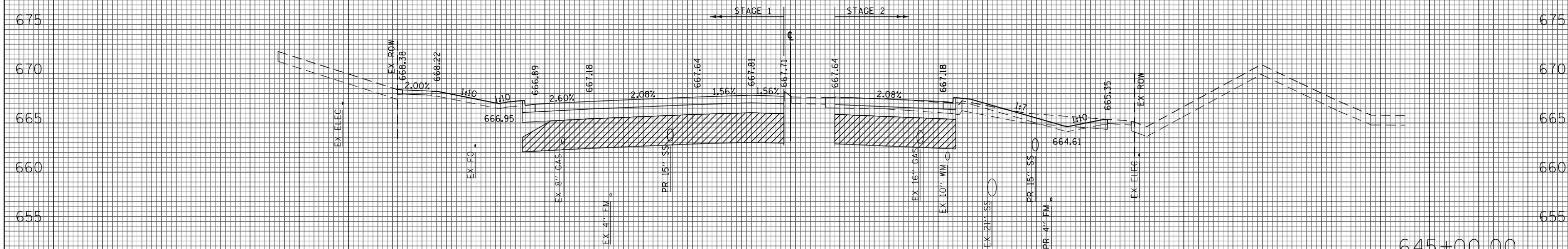
643+00.00

150 140 130 120 110 100 90 80 70 60 50 40 30 20 10 0 10 20 30 40 50 60 70 80 90 100 110 120 130 140 150



(SQ FT)	PRESTAGE 2	STAGE 2
EARTH EXC	0	22
EMBANKMENT	1	6
UNSUITABLE EXC	1	30
AGG SUBGRADE	0	0
IMP (UNDERCUT)		

646+00.00



(SQ FT)	PRESTAGE 2	STAGE 2
EARTH EXC	0	20
EMBANKMENT	0	11
UNSUITABLE EXC	0	30
AGG SUBGRADE	0	74
IMP (UNDERCUT)		

645+00.00

150 140 130 120 110 100 90 80 70 60 50 40 30 20 10 0 10 20 30 40 50 60 70 80 90 100 110 120 130 140 150

FILE NAME = G:\CH11\0158\Road\Sheets\0160T35-SHT-XSC-1-2.dgn
 USER NAME = BAWtor.t
 PLOT SCALE = 20.000' / in.
 PLOT DATE = 11/1/2012

DESIGNED - JLV
 DRAWN - KAL
 CHECKED - RCB
 DATE - 10/31/2012

REVISED -
 REVISED -
 REVISED -
 REVISED -

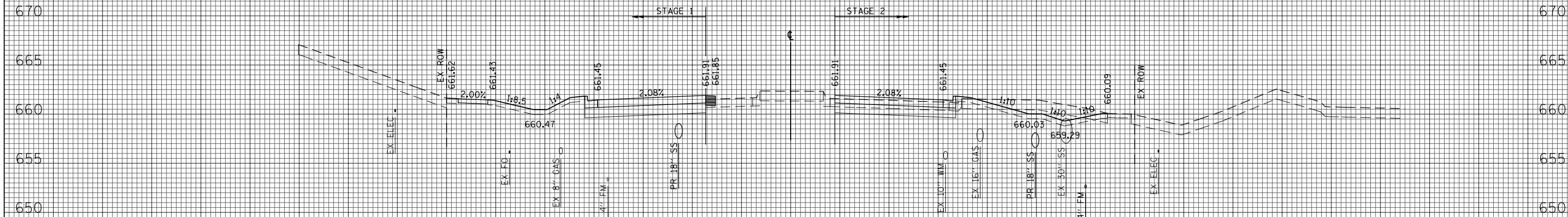
**STATE OF ILLINOIS
 DEPARTMENT OF TRANSPORTATION**

WILLOW ROAD STAGE 2 CROSS SECTIONS

SCALE: 10H : 5V SHEET NO. 667 OF 919 SHEETS STA. 645+00.00 TO STA. 646+00.00

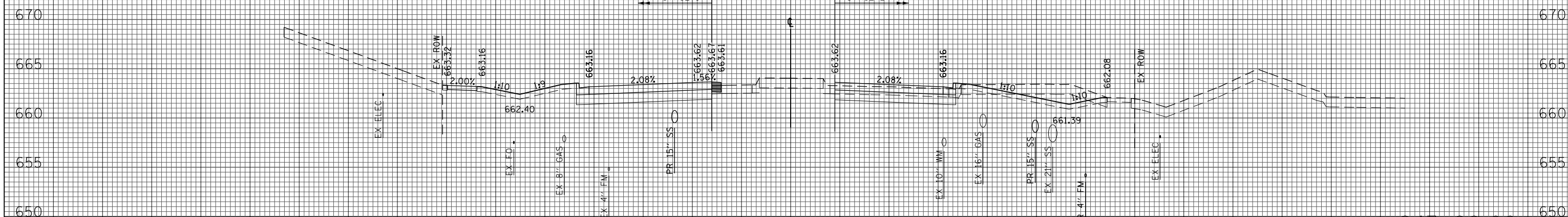
F.A.P. RTE.	SECTION	COUNTY	TOTAL SHEETS	SHEET NO.
305	(1920.01,1518,2022&1922.4B)R	COOK	919	667
CONTRACT NO. 60T35				
FED. ROAD DIST. NO. 1 ILLINOIS FED. AID PROJECT				

150 140 130 120 110 100 90 80 70 60 50 40 30 20 10 0 10 20 30 40 50 60 70 80 90 100 110 120 130 140 150



(SQ FT)	PRESTAGE 2	STAGE 2
EARTH EXC	0	30
EMBANKMENT	0	4
UNSUITABLE EXC	0	30
AGG SUBGRADE	0	0
IMP (UNDERCUT)	0	0

648+00.00



(SQ FT)	PRESTAGE 2	STAGE 2
EARTH EXC	0	33
EMBANKMENT	0	4
UNSUITABLE EXC	0	30
AGG SUBGRADE	0	0
IMP (UNDERCUT)	0	0

647+00.00

150 140 130 120 110 100 90 80 70 60 50 40 30 20 10 0 10 20 30 40 50 60 70 80 90 100 110 120 130 140 150

FILE NAME =
 G:\CH11\0158\Road\Sheets\0160T35-SHT-XSC-1-2.dgn

USER NAME = BAW\jort
 PLOT SCALE = 20.000' / in.
 PLOT DATE = 11/1/2012

DESIGNED - JLV
 DRAWN - KAL
 CHECKED - RCB
 DATE - 10/31/2012

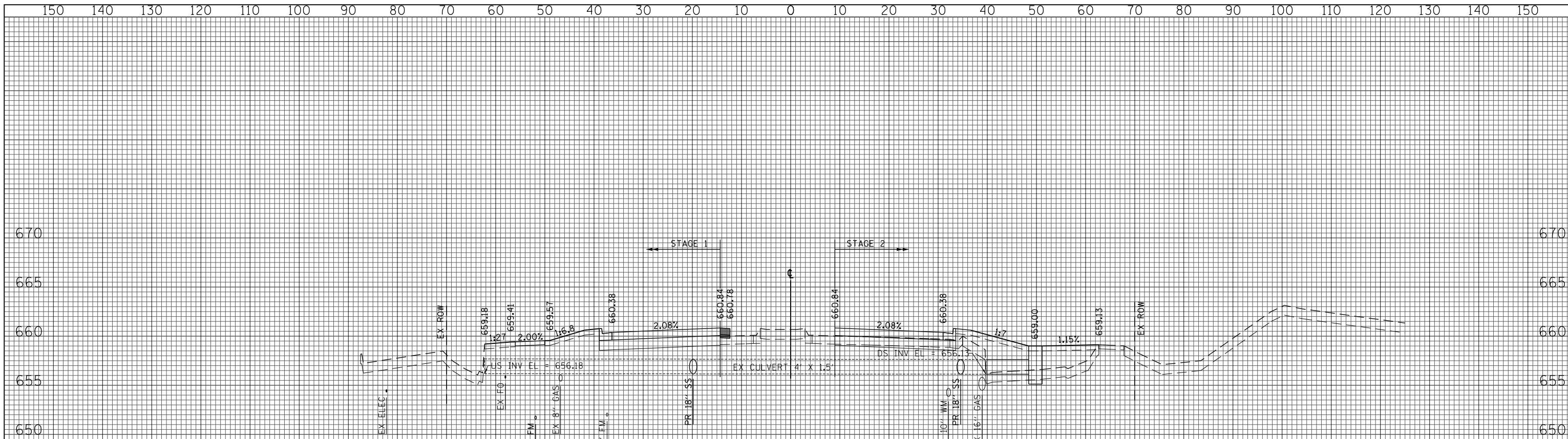
REVISED -
 REVISED -
 REVISED -
 REVISED -

**STATE OF ILLINOIS
 DEPARTMENT OF TRANSPORTATION**

WILLOW ROAD STAGE 2 CROSS SECTIONS

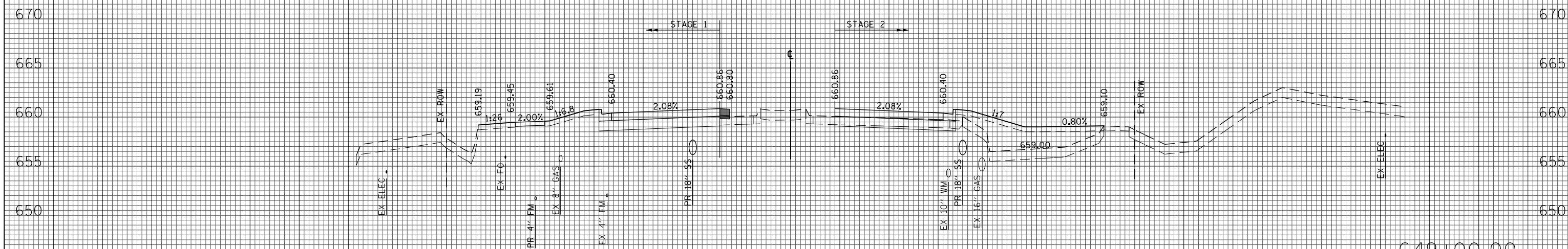
SCALE: 10H : 5V SHEET NO. 668 OF 919 SHEETS STA. 647+00.00 TO STA. 648+00.00

F.A.P. RTE.	SECTION	COUNTY	TOTAL SHEETS	SHEET NO.
305	(1920.01,1518,2022&1922.4B)R	COOK	919	668
CONTRACT NO. 60T35				
FED. ROAD DIST. NO. 1 ILLINOIS FED. AID PROJECT				



(SQ FT)	PRESTAGE 2	STAGE 2
EARTH EXC	0	5
EMBANKMENT	1	78
UNSUITABLE EXC	0	28
AGG SUBGRADE	0	0
IMP (UNDERCUT)	0	0

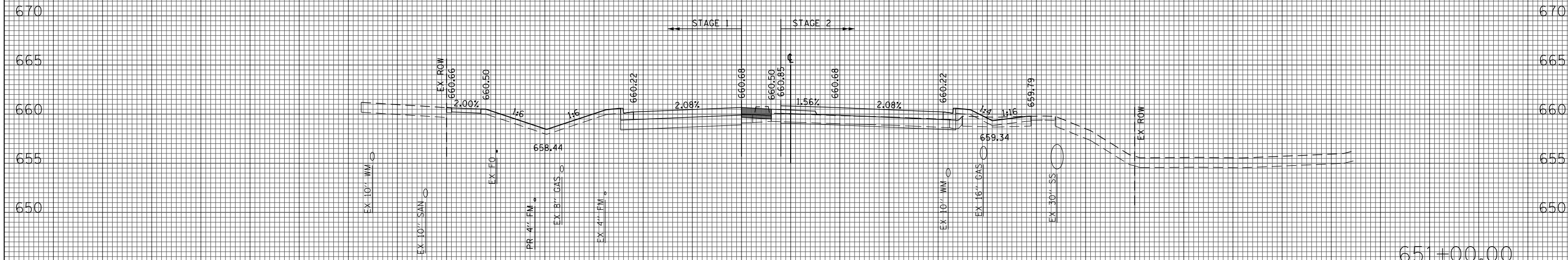
649+02.98



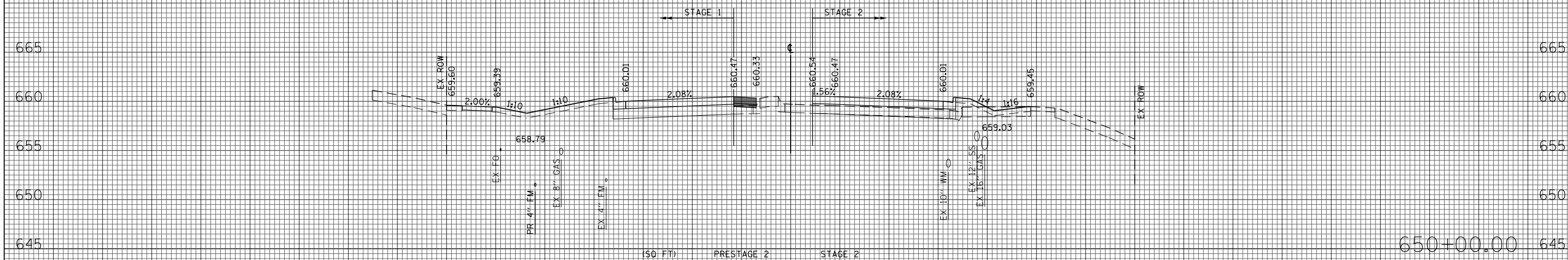
(SQ FT)	PRESTAGE 2	STAGE 2
EARTH EXC	0	5
EMBANKMENT	1	73
UNSUITABLE EXC	0	29
AGG SUBGRADE	0	0
IMP (UNDERCUT)	0	0

649+00.00

150 140 130 120 110 100 90 80 70 60 50 40 30 20 10 0 10 20 30 40 50 60 70 80 90 100 110 120 130 140 150



651+00.00



650+00.00

150 140 130 120 110 100 90 80 70 60 50 40 30 20 10 0 10 20 30 40 50 60 70 80 90 100 110 120 130 140 150

FILE NAME =
G:\CH11\0158\Road\Sheets\0160T35-SHT-XSC-1-2.dgn

USER NAME = BAWtor.t
PLOT SCALE = 20.000' / in.
PLOT DATE = 11/1/2012

DESIGNED - JLV
DRAWN - KAL
CHECKED - RCB
DATE - 10/31/2012

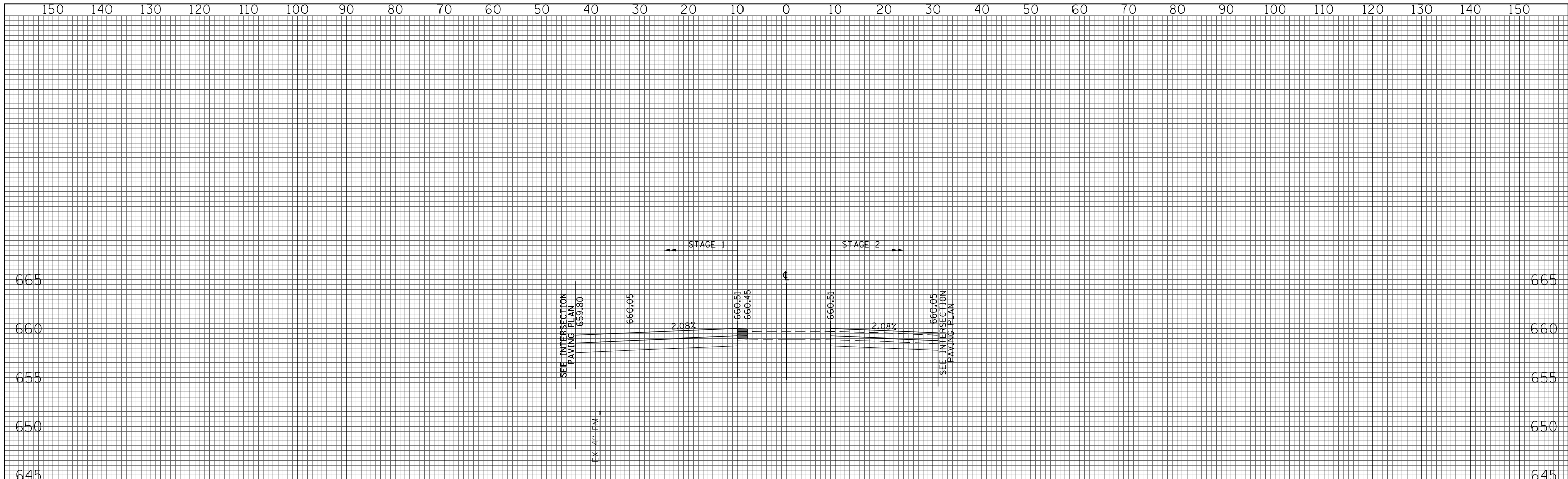
REVISED -
REVISED -
REVISED -
REVISED -

**STATE OF ILLINOIS
DEPARTMENT OF TRANSPORTATION**

WILLOW ROAD STAGE 2 CROSS SECTIONS

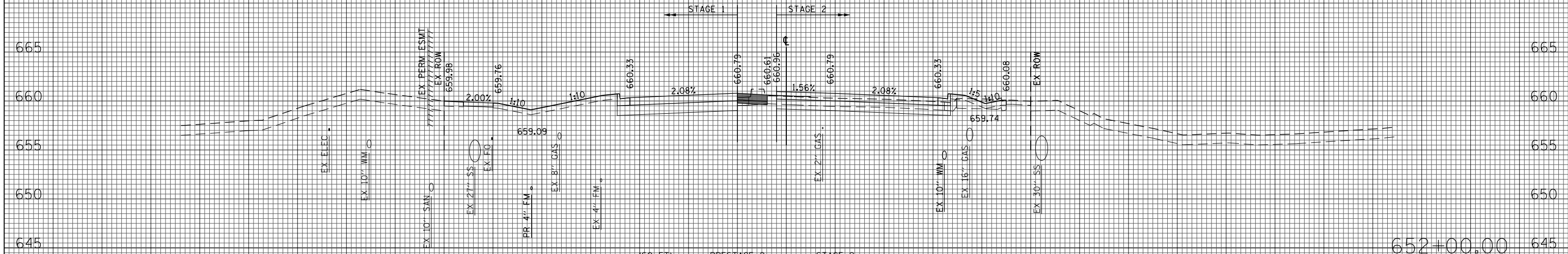
SCALE: 10H : 5V SHEET NO. 670 OF 919 SHEETS STA. 650+00.00 TO STA. 651+00.00

F.A.P. RTE.	SECTION	COUNTY	TOTAL SHEETS	SHEET NO.
305	(1920.01,1518,2022&1922.4B)R	COOK	919	670
FED. ROAD DIST. NO. 1 ILLINOIS FED. AID PROJECT			CONTRACT NO. 60T35	



(50 FT)	PRESTAGE 2	STAGE 2
EARTH EXC	0	15
EMBANKMENT	0	0
UNSUITABLE EXC	0	0
AGG SUBGRADE IMP (UNDERCUT)	0	0

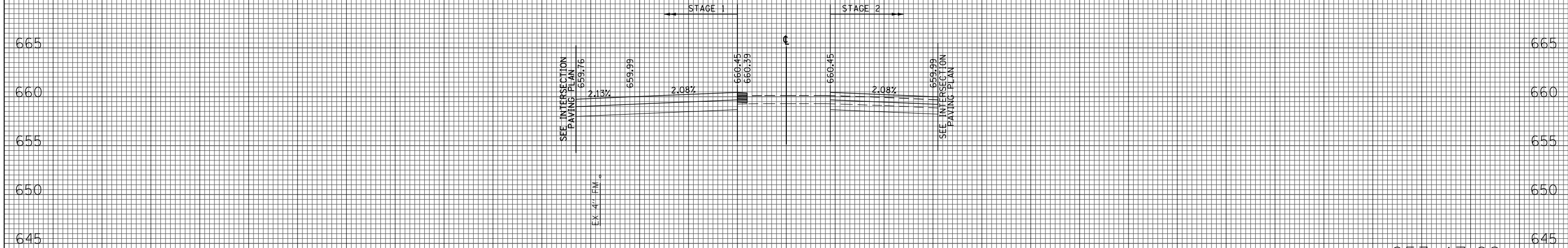
653+00.00



(50 FT)	PRESTAGE 2	STAGE 2
EARTH EXC	0	18
EMBANKMENT	1	6
UNSUITABLE EXC	0	10
AGG SUBGRADE IMP (UNDERCUT)	0	0

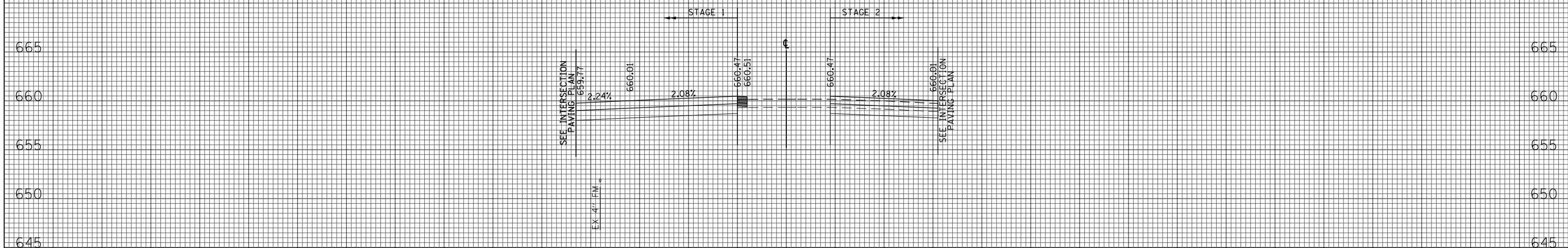
652+00.00

150 140 130 120 110 100 90 80 70 60 50 40 30 20 10 0 10 20 30 40 50 60 70 80 90 100 110 120 130 140 150



(SQ FT)	PRESTAGE 2	STAGE 2
EARTH EXC	0	14
EMBANKMENT	0	0
UNSUITABLE EXC	0	0
AGG SUBGRADE IMP (UNDERCUT)	0	0

653+17.62



(SQ FT)	PRESTAGE 2	STAGE 2
EARTH EXC	0	14
EMBANKMENT	0	0
UNSUITABLE EXC	0	0
AGG SUBGRADE IMP (UNDERCUT)	0	0

653+10.57

150 140 130 120 110 100 90 80 70 60 50 40 30 20 10 0 10 20 30 40 50 60 70 80 90 100 110 120 130 140 150

FILE NAME = G:\CH11\0158\Road\Sheets\0160T35-SHT-XSC-1-2.dgn
 USER NAME = BAW\jort
 PLOT SCALE = 20.000' / in.
 PLOT DATE = 11/1/2012

DESIGNED - JLV
 DRAWN - KAL
 CHECKED - RCB
 DATE - 10/31/2012

REVISED -
 REVISED -
 REVISED -
 REVISED -


**STATE OF ILLINOIS
 DEPARTMENT OF TRANSPORTATION**

WILLOW ROAD STAGE 2 CROSS SECTIONS

SCALE: 10H : 5V SHEET NO. 672 OF 919 SHEETS STA. 653+10.57 TO STA. 653+17.62

F.A.P. RTE.	SECTION	COUNTY	TOTAL SHEETS	SHEET NO.
305	(1920.01,1518,2022&1922.4B)R	COOK	919	672
CONTRACT NO. 60T35				

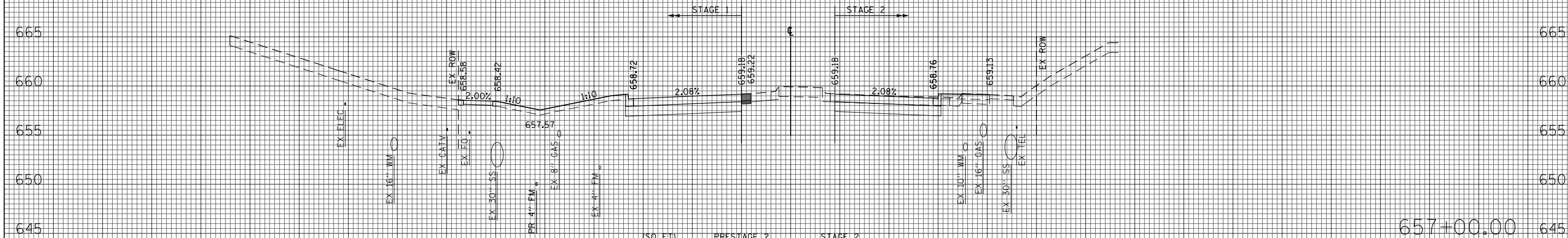
FED. ROAD DIST. NO. 1 ILLINOIS FED. AID PROJECT



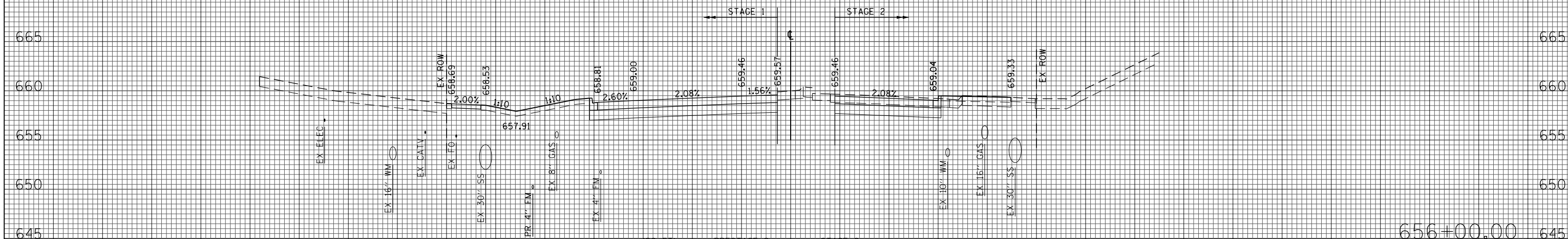
(SQ FT)	PRESTAGE 2	STAGE 2
EARTH EXC	0	19
EMBANKMENT	0	8
UNSUITABLE EXC	0	10
ACC SUBGRADE IMP (UNDERCUT)	0	0

(SQ FT)	PRESTAGE 2	STAGE 2
EARTH EXC	0	13
EMBANKMENT	0	11
UNSUITABLE EXC	0	10
ACC SUBGRADE IMP (UNDERCUT)	0	0

150 140 130 120 110 100 90 80 70 60 50 40 30 20 10 0 10 20 30 40 50 60 70 80 90 100 110 120 130 140 150



(SQ FT)	PRESTAGE 2	STAGE 2
EARTH EXC	0	22
EMBANKMENT	0	5
UNSUITABLE EXC	0	6
AGG SUBGRADE	0	0
IMP (UNDERCUT)		



(SQ FT)	PRESTAGE 2	STAGE 2
EARTH EXC	0	26
EMBANKMENT	0	7
UNSUITABLE EXC	0	10
AGG SUBGRADE	0	0
IMP (UNDERCUT)		

150 140 130 120 110 100 90 80 70 60 50 40 30 20 10 0 10 20 30 40 50 60 70 80 90 100 110 120 130 140 150

FILE NAME = G:\CH11\0158\Road\Sheets\0160T35-SHT-XSC-1-2.dgn
 USER NAME = BAWtor.t
 PLOT SCALE = 20.000' / in.
 PLOT DATE = 11/1/2012

DESIGNED - JLV
 DRAWN - KAL
 CHECKED - RCB
 DATE - 10/31/2012

REVISED -
 REVISED -
 REVISED -
 REVISED -

**STATE OF ILLINOIS
 DEPARTMENT OF TRANSPORTATION**

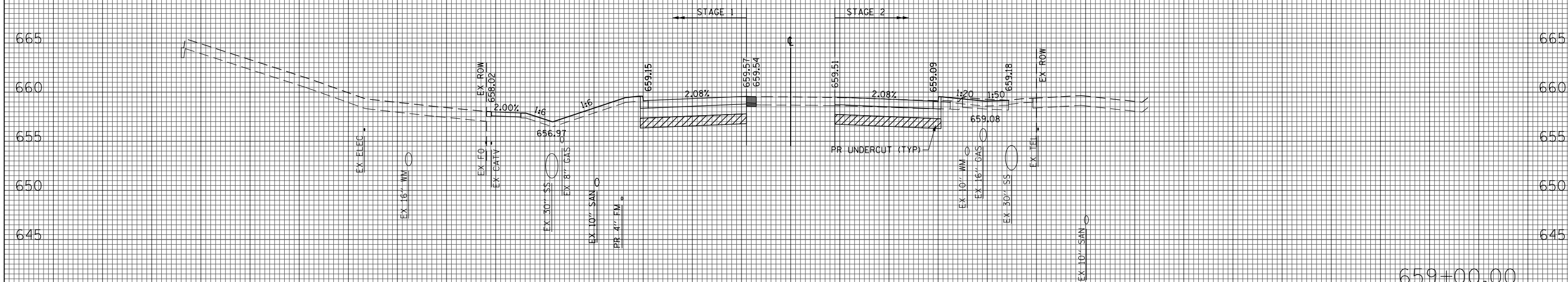
WILLOW ROAD STAGE 2 CROSS SECTIONS

SCALE: 10H : 5V SHEET NO. 674 OF 919 SHEETS STA. 656+00.00 TO STA. 657+00.00

F.A.P. RTE.	SECTION	COUNTY	TOTAL SHEETS	SHEET NO.
305	(1920.01,1518,2022&1922.4)R	COOK	919	674
CONTRACT NO. 60T35				

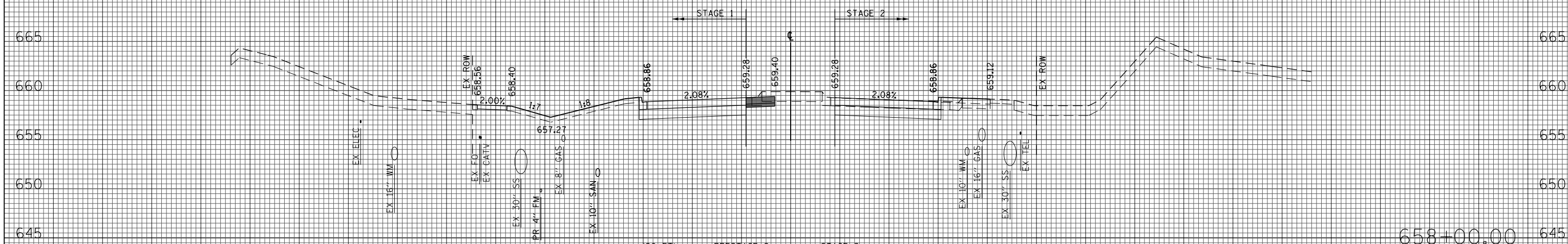
FED. ROAD DIST. NO. 1 ILLINOIS FED. AID PROJECT

150 140 130 120 110 100 90 80 70 60 50 40 30 20 10 0 10 20 30 40 50 60 70 80 90 100 110 120 130 140 150



(SQ FT)	PRESTAGE 2	STAGE 2
EARTH EXC	0	20
EMBANKMENT	0	6
UNSUITABLE EXC	0	9
AGG SUBGRADE IMP (UNDERCUT)	0	22

659+00.00



(SQ FT)	PRESTAGE 2	STAGE 2
EARTH EXC	2	20
EMBANKMENT	0	6
UNSUITABLE EXC	3	6
AGG SUBGRADE IMP (UNDERCUT)	0	0

658+00.00

150 140 130 120 110 100 90 80 70 60 50 40 30 20 10 0 10 20 30 40 50 60 70 80 90 100 110 120 130 140 150

FILE NAME =
G:\CH11\0158\Road\Sheets\0160T35-SHT-XSC-1-2.dgn

USER NAME = BAW:tor.t
PLOT SCALE = 20.000' / in.
PLOT DATE = 11/1/2012

DESIGNED - JLV
DRAWN - KAL
CHECKED - RCB
DATE - 10/31/2012

REVISED -
REVISED -
REVISED -
REVISED -

**STATE OF ILLINOIS
DEPARTMENT OF TRANSPORTATION**

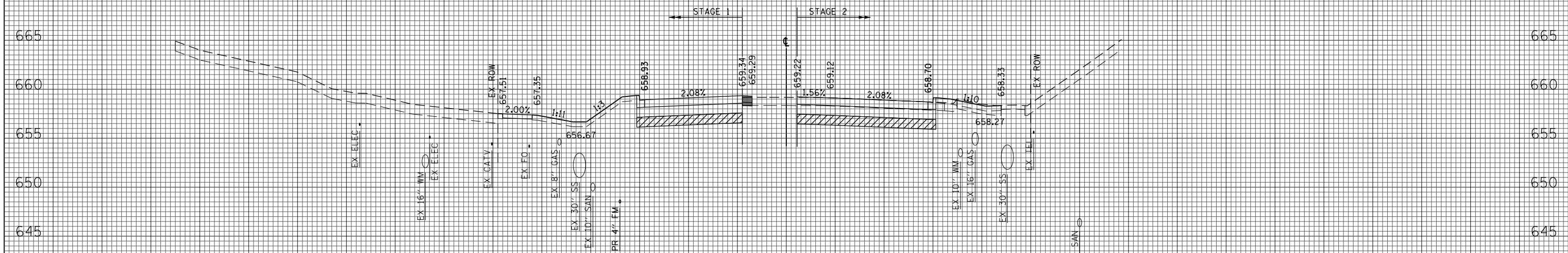
WILLOW ROAD STAGE 2 CROSS SECTIONS

SCALE: 10H : 5V SHEET NO. 675 OF 919 SHEETS STA. 658+00.00 TO STA. 659+00.00

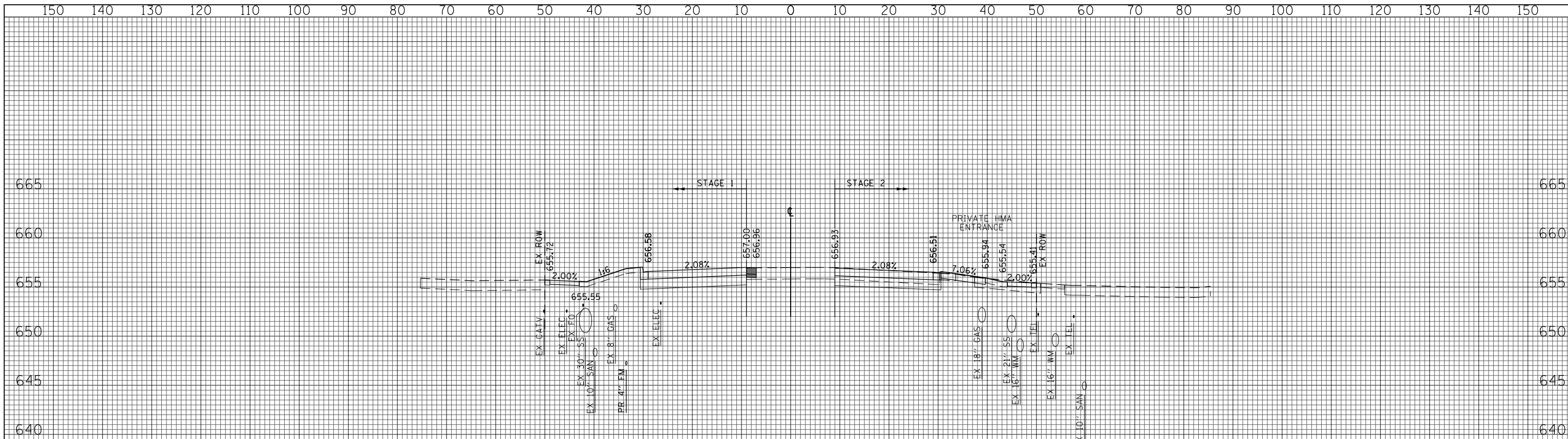
F.A.P. RTE.	SECTION	COUNTY	TOTAL SHEETS	SHEET NO.
305	(1920.01,1518,2022&1922.4)R	COOK	919	675
				CONTRACT NO. 60T35
FED. ROAD DIST. NO. 1 ILLINOIS FED. AID PROJECT				



(SQ FT)	PRESTAGE 2	STAGE 2
EARTH EXC	0	20
EMBANKMENT	1	7
UNSUITABLE EXC	0	13
AGG SUBGRADE	0	0
IMP (UNDERCUT)		

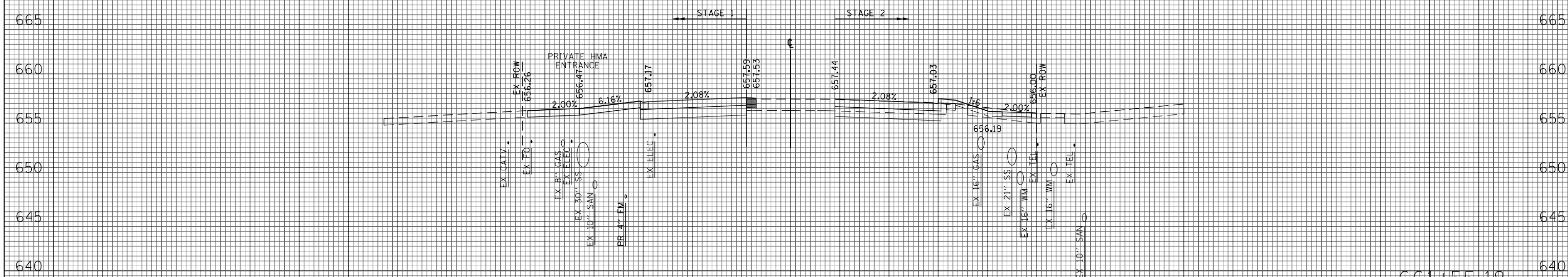


(SQ FT)	PRESTAGE 2	STAGE 2
EARTH EXC	0	27
EMBANKMENT	0	7
UNSUITABLE EXC	0	9
AGG SUBGRADE	0	28
IMP (UNDERCUT)		



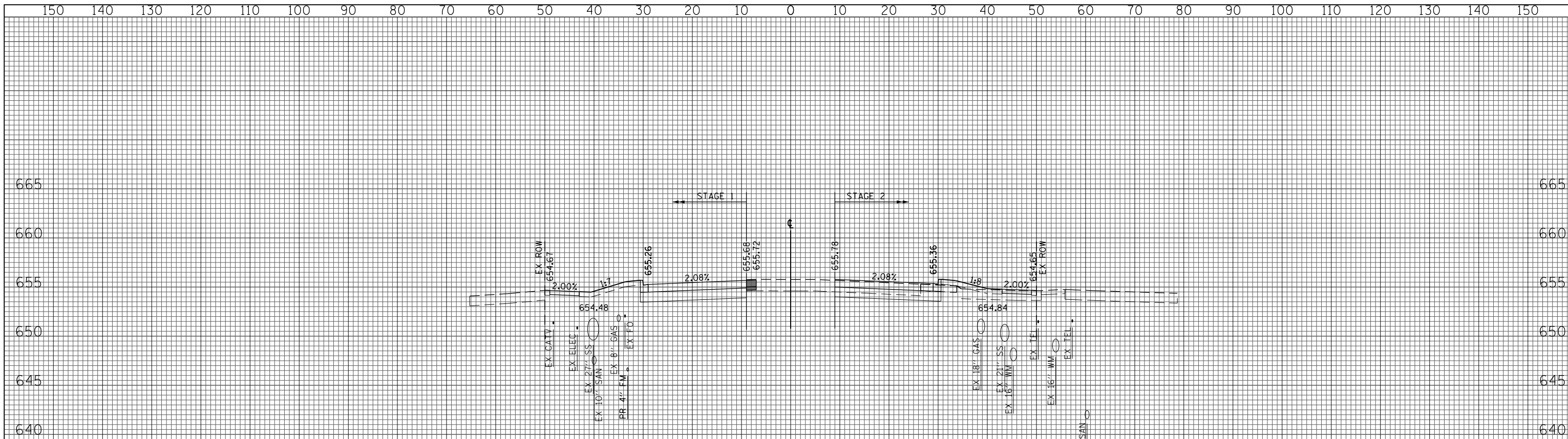
(SQ FT)	PRESTAGE 2	STAGE 2
EARTH EXC	0	15
EMBANKMENT	0	6
UNSUITABLE EXC	0	13
AGG SUBGRADE IMP (UNDERCUT)	0	0

662+00.00



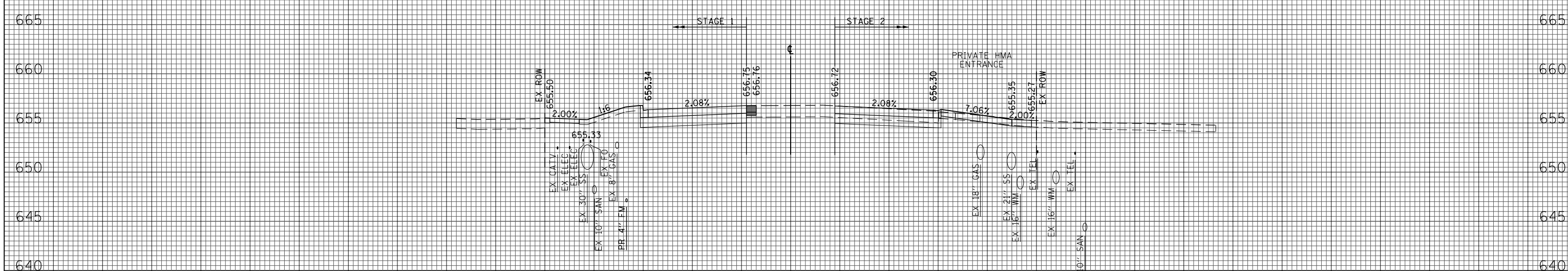
(SQ FT)	PRESTAGE 2	STAGE 2
EARTH EXC	0	14
EMBANKMENT	1	7
UNSUITABLE EXC	0	14
AGG SUBGRADE IMP (UNDERCUT)	0	0

661+55.18



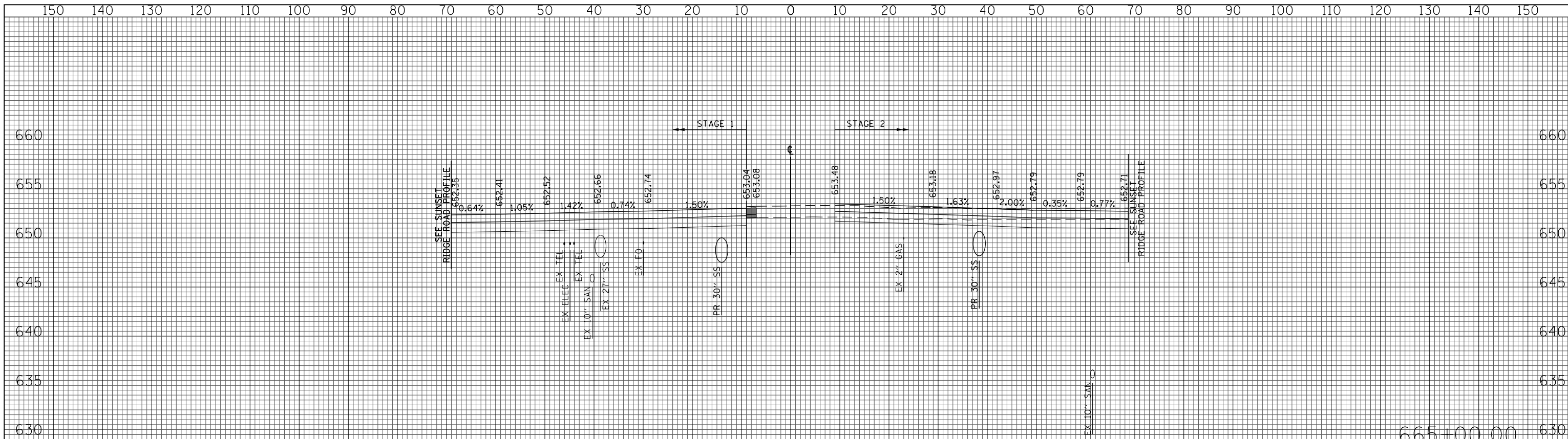
(SQ FT)	PRESTAGE 2	STAGE 2
EARTH EXC	0	13
EMBANKMENT	0	13
UNSUITABLE EXC	0	15
AGG SUBGRADE	0	0
IMP (UNDERCUT)	0	0

663+00.00



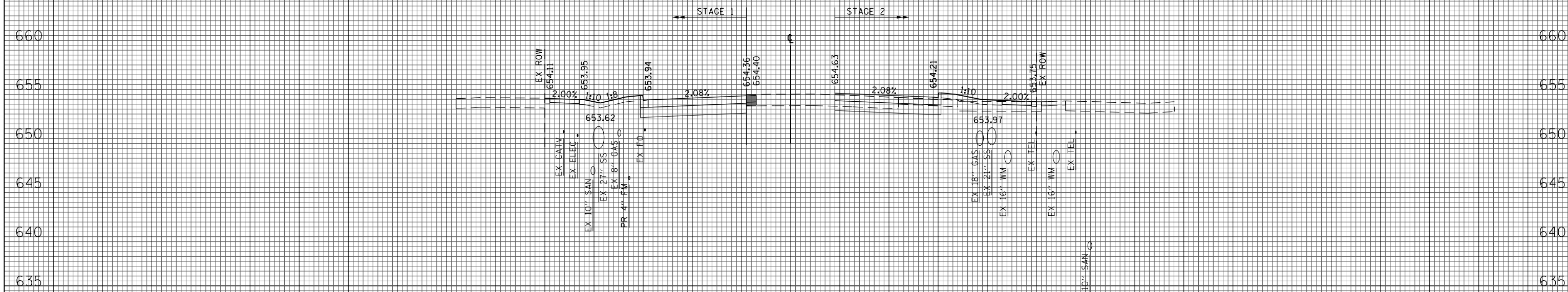
(SQ FT)	PRESTAGE 2	STAGE 2
EARTH EXC	0	13
EMBANKMENT	0	1
UNSUITABLE EXC	0	0
AGG SUBGRADE	0	0
IMP (UNDERCUT)	0	0

662+18.44



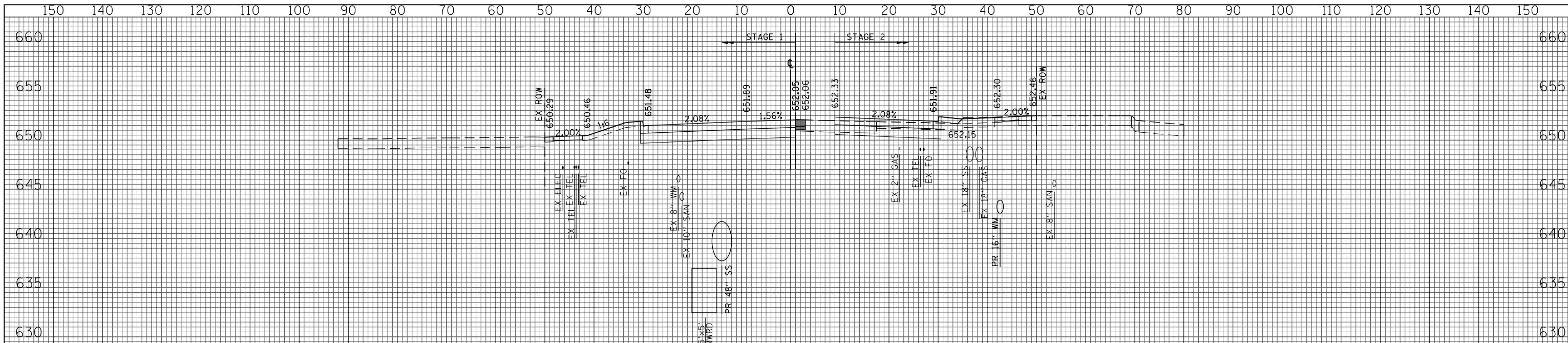
(SQ FT)	PRESTAGE 2	STAGE 2
EARTH EXC	0	39
EMBANKMENT	0	0
UNSUITABLE EXC	0	0
AGG SUBGRADE	0	0
IMP (UNDERCUT)	0	0

665+00.00



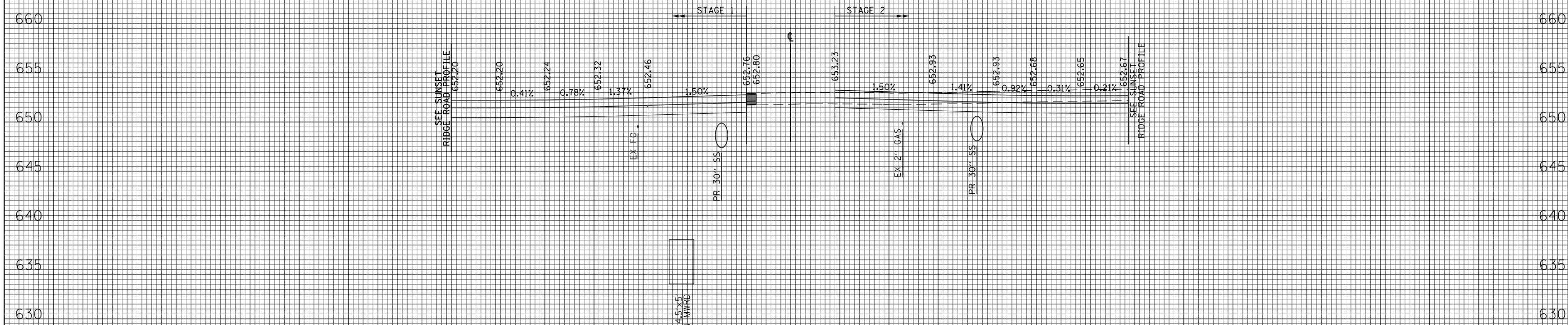
(SQ FT)	PRESTAGE 2	STAGE 2
EARTH EXC	0	14
EMBANKMENT	0	14
UNSUITABLE EXC	0	16
AGG SUBGRADE	0	0
IMP (UNDERCUT)	0	0

664+00.00



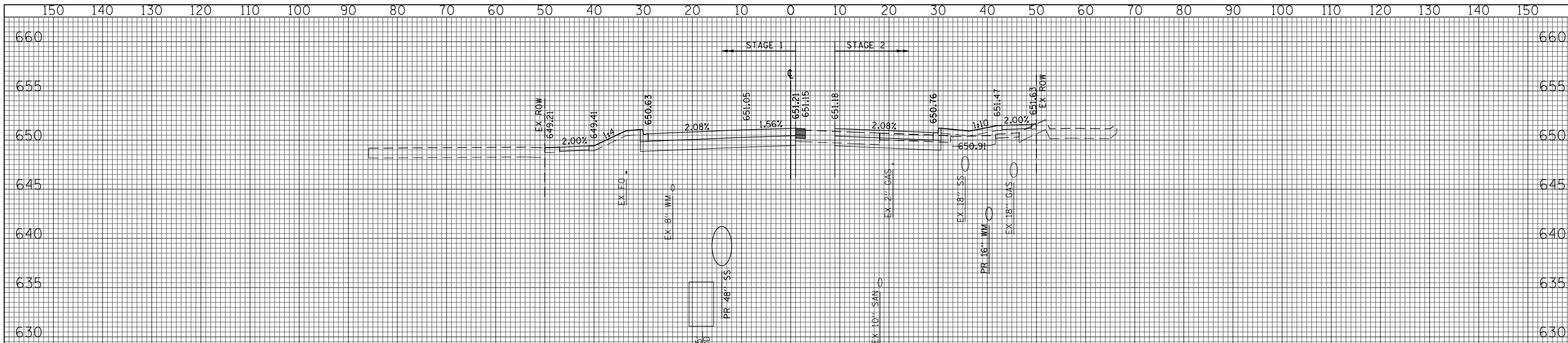
(SQ FT)	PRESTAGE 2	STAGE 2
EARTH EXC	0	15
EMBANKMENT	0	7
UNSUITABLE EXC	0	10
AGG SUBGRADE	0	0
IMP (UNDERCUT)	0	0

666+00.00



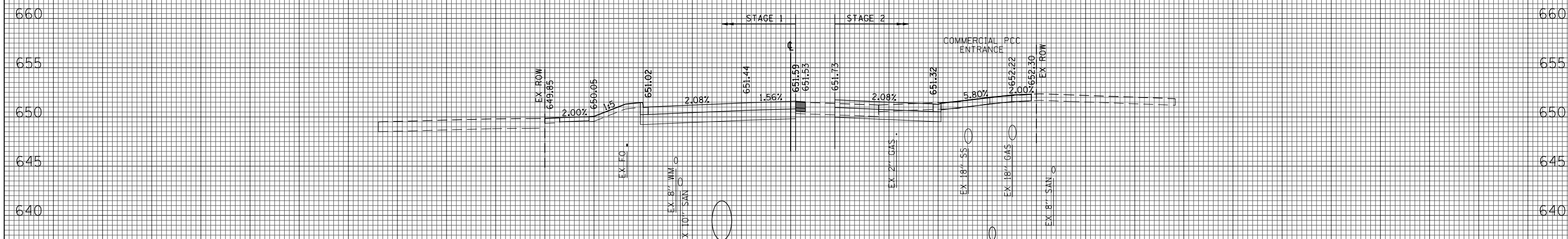
(SQ FT)	PRESTAGE 2	STAGE 2
EARTH EXC	0	52
EMBANKMENT	0	0
UNSUITABLE EXC	0	0
AGG SUBGRADE	0	0
IMP (UNDERCUT)	0	0

665+21.67




(SQ FT)	PRESTAGE 2	STAGE 2
EARTH EXC	0	13
EMBANKMENT	0	20
UNSUITABLE EXC	0	12
AGG SUBGRADE IMP (UNDERCUT)	0	0

667+00.00



(SQ FT)	PRESTAGE 2	STAGE 2
EARTH EXC	0	15
EMBANKMENT	0	0
UNSUITABLE EXC	0	0
AGG SUBGRADE IMP (UNDERCUT)	0	0

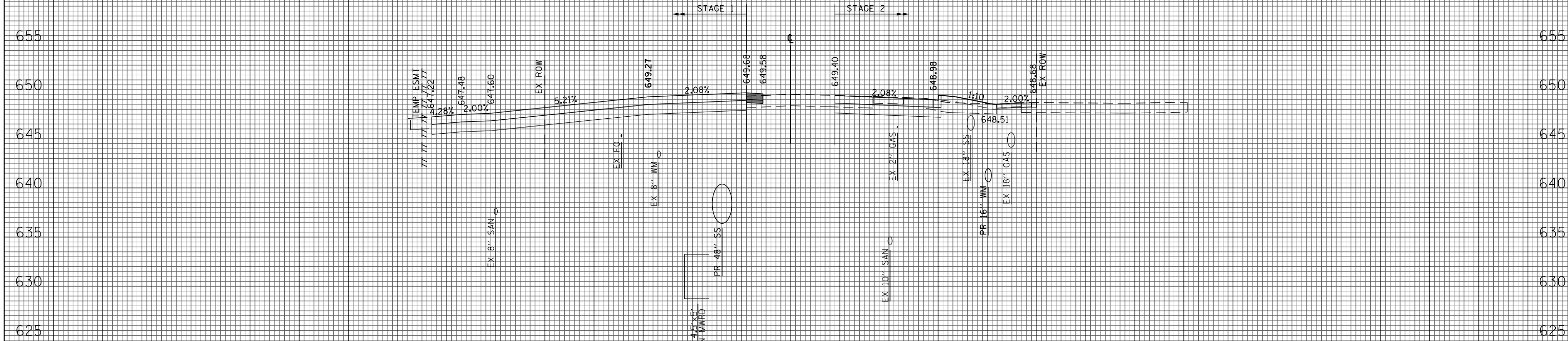
666+51.83



(SQ FT)	PRESTAGE 2	STAGE 2
EARTH EXC	0	17
EMBANKMENT	1	1
UNSUITABLE EXC	0	0
AGG SUBGRADE	0	0
IMP (UNDERCUT)	0	0

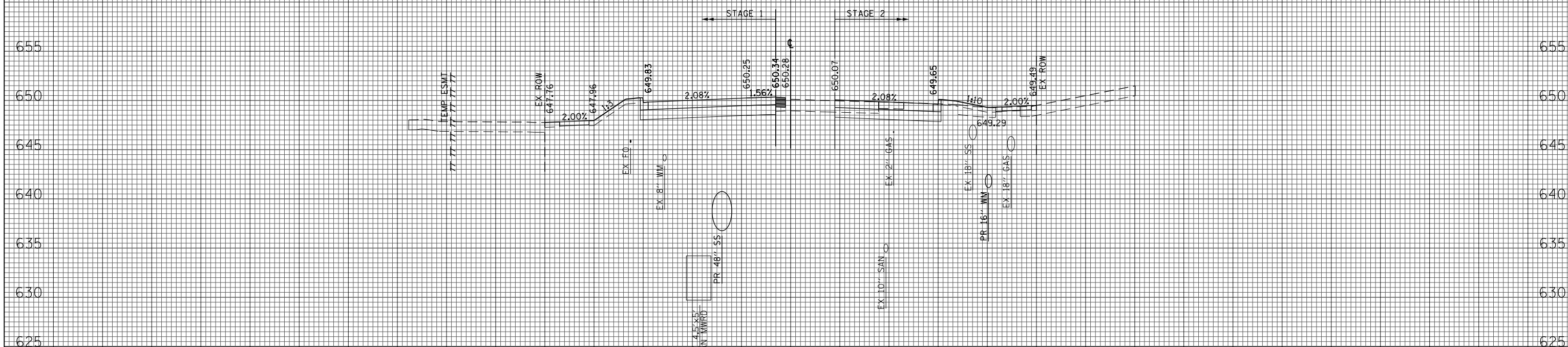
667+30.68

150 140 130 120 110 100 90 80 70 60 50 40 30 20 10 0 10 20 30 40 50 60 70 80 90 100 110 120 130 140 150



(SQ FT)	PRESTAGE 2	STAGE 2
EARTH EXC	0	23
EMBANKMENT	0	11
UNSUITABLE EXC	0	17
AGG SUBGRADE	0	0
IMP (UNDERCUT)	0	0

668+70.80



(SQ FT)	PRESTAGE 2	STAGE 2
EARTH EXC	0	24
EMBANKMENT	1	7
UNSUITABLE EXC	0	11
AGG SUBGRADE	0	0
IMP (UNDERCUT)	0	0

668+00.00

150 140 130 120 110 100 90 80 70 60 50 40 30 20 10 0 10 20 30 40 50 60 70 80 90 100 110 120 130 140 150

FILE NAME = G:\CH11\0158\Road\Sheets\0160T35-SHT-XSC-1-2.dgn
 USER NAME = BAWtor.t
 PLOT SCALE = 20.000' / in.
 PLOT DATE = 11/1/2012

DESIGNED - JLV
 DRAWN - KAL
 CHECKED - RCB
 DATE - 10/31/2012

REVISED -
 REVISED -
 REVISED -
 REVISED -

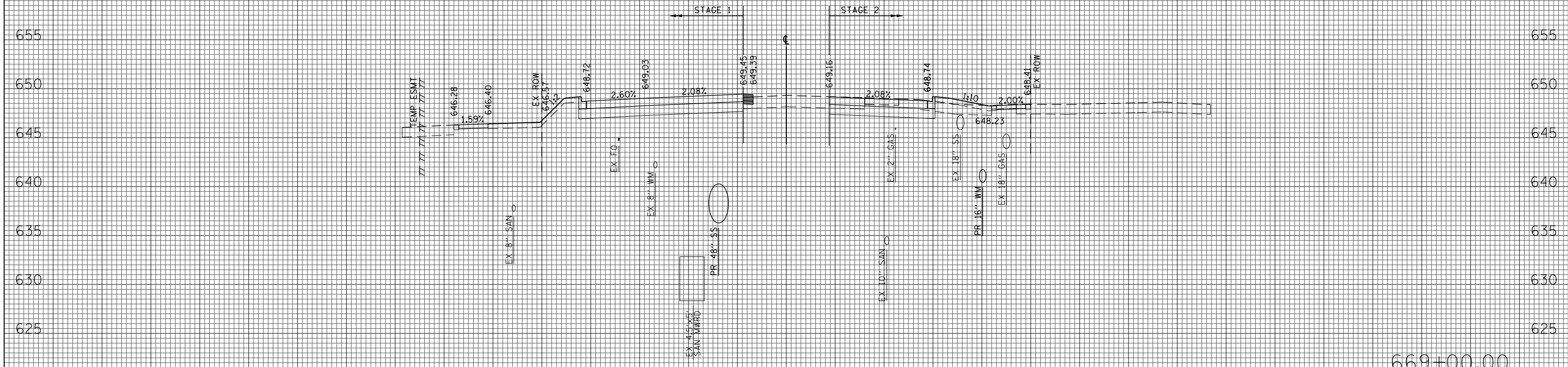
**STATE OF ILLINOIS
 DEPARTMENT OF TRANSPORTATION**

WILLOW ROAD STAGE 2 CROSS SECTIONS

SCALE: 10H : 5V SHEET NO. 683 OF 919 SHEETS STA. 668+00.00 TO STA. 668+70.80

F.A.P. RTE.	SECTION	COUNTY	TOTAL SHEETS	SHEET NO.
305	(1920.01,1518,2022&1922.4)R	COOK	919	683
FED. ROAD DIST. NO. 1 ILLINOIS FED. AID PROJECT			CONTRACT NO. 60T35	

150 140 130 120 110 100 90 80 70 60 50 40 30 20 10 0 10 20 30 40 50 60 70 80 90 100 110 120 130 140 150



669+00.00

(SQ FT)	PRESTAGE 2	STAGE 2
EARTH EXC	0	24
EMBANKMENT	1	11
UNSUITABLE EXC	0	18
ACC SUBGRADE	0	0
TMP (UNDERCUT)	0	0

150 140 130 120 110 100 90 80 70 60 50 40 30 20 10 0 10 20 30 40 50 60 70 80 90 100 110 120 130 140 150

FILE NAME = G:\CH11\0158\Road\Sheets\160T35-SHT-XSC-1-2.dgn
 USER NAME = BAWtor.t
 PLOT SCALE = 20.000' / in.
 PLOT DATE = 11/1/2012

DESIGNED - JLV
 DRAWN - KAL
 CHECKED - RCB
 DATE - 10/31/2012

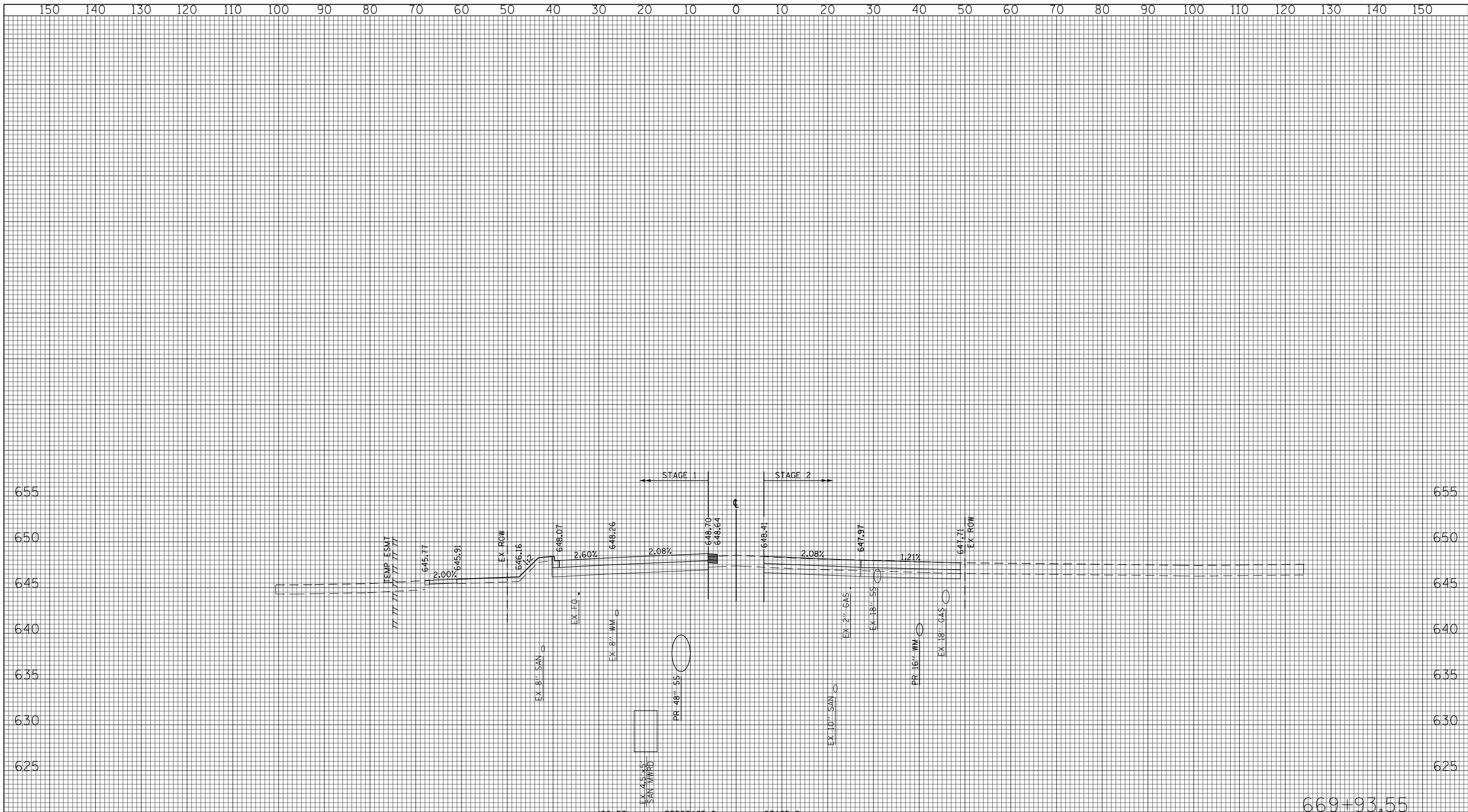
REVISED -
 REVISED -
 REVISED -
 REVISED -

**STATE OF ILLINOIS
 DEPARTMENT OF TRANSPORTATION**

WILLOW ROAD STAGE 2 CROSS SECTIONS

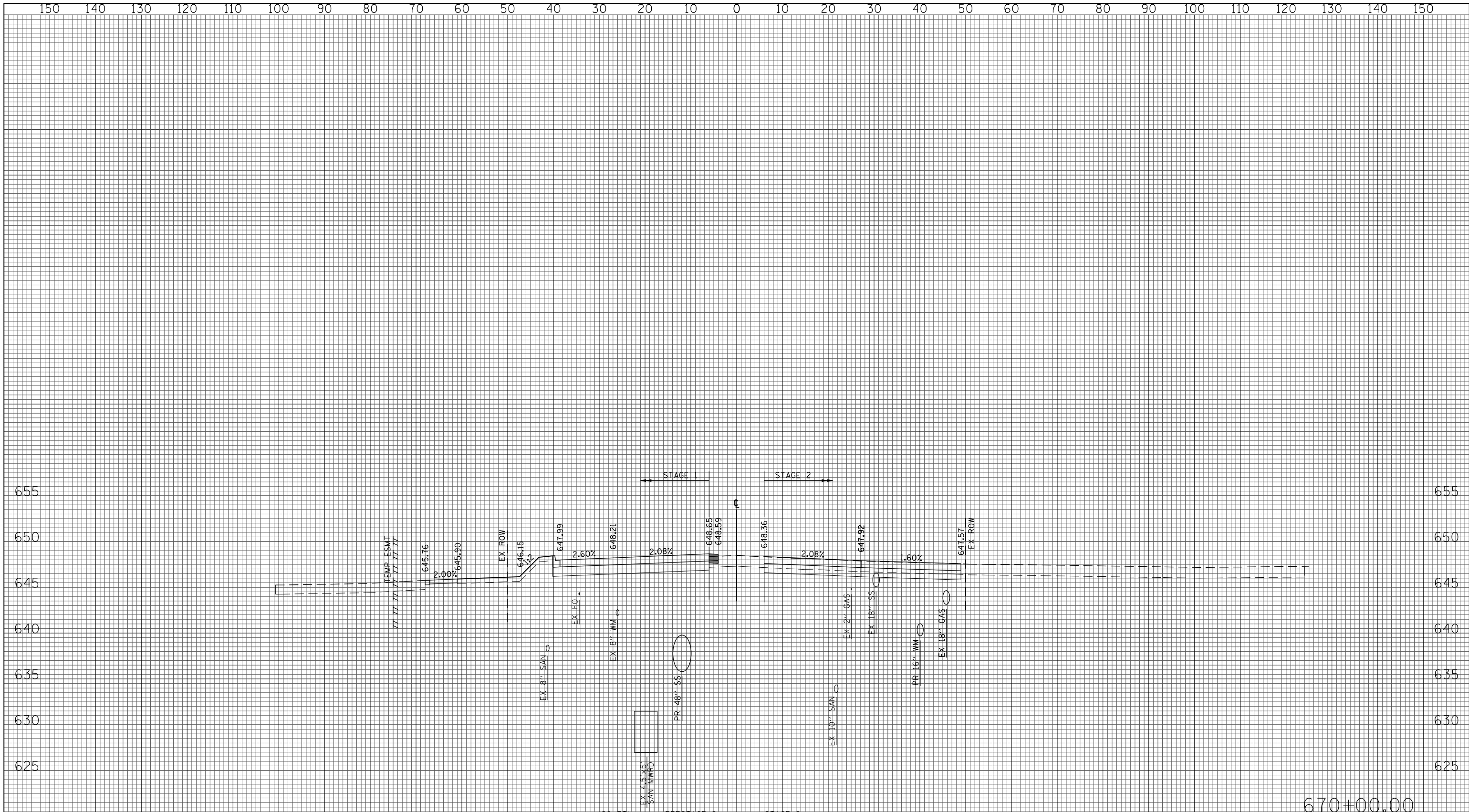
SCALE: 10H : 5V SHEET NO. 684 OF 919 SHEETS STA. 669+00.00 TO STA. 669+00.00

F.A.P. RTE.	SECTION	COUNTY	TOTAL SHEETS	SHEET NO.
305	(1920.01,1518,2022&1922.4B)R	COOK	919	684
FED. ROAD DIST. NO. 1 ILLINOIS FED. AID PROJECT			CONTRACT NO. 60T35	




669+93.55

(SQ. FT.)	PRESTAGE 2	STAGE 2
EARTH EXC	0	26
EMBANKMENT	1	0
UNSUITABLE EXC	0	0
AGG. SUBGRADE	0	0
IMP. (UNDERCUT)	0	0

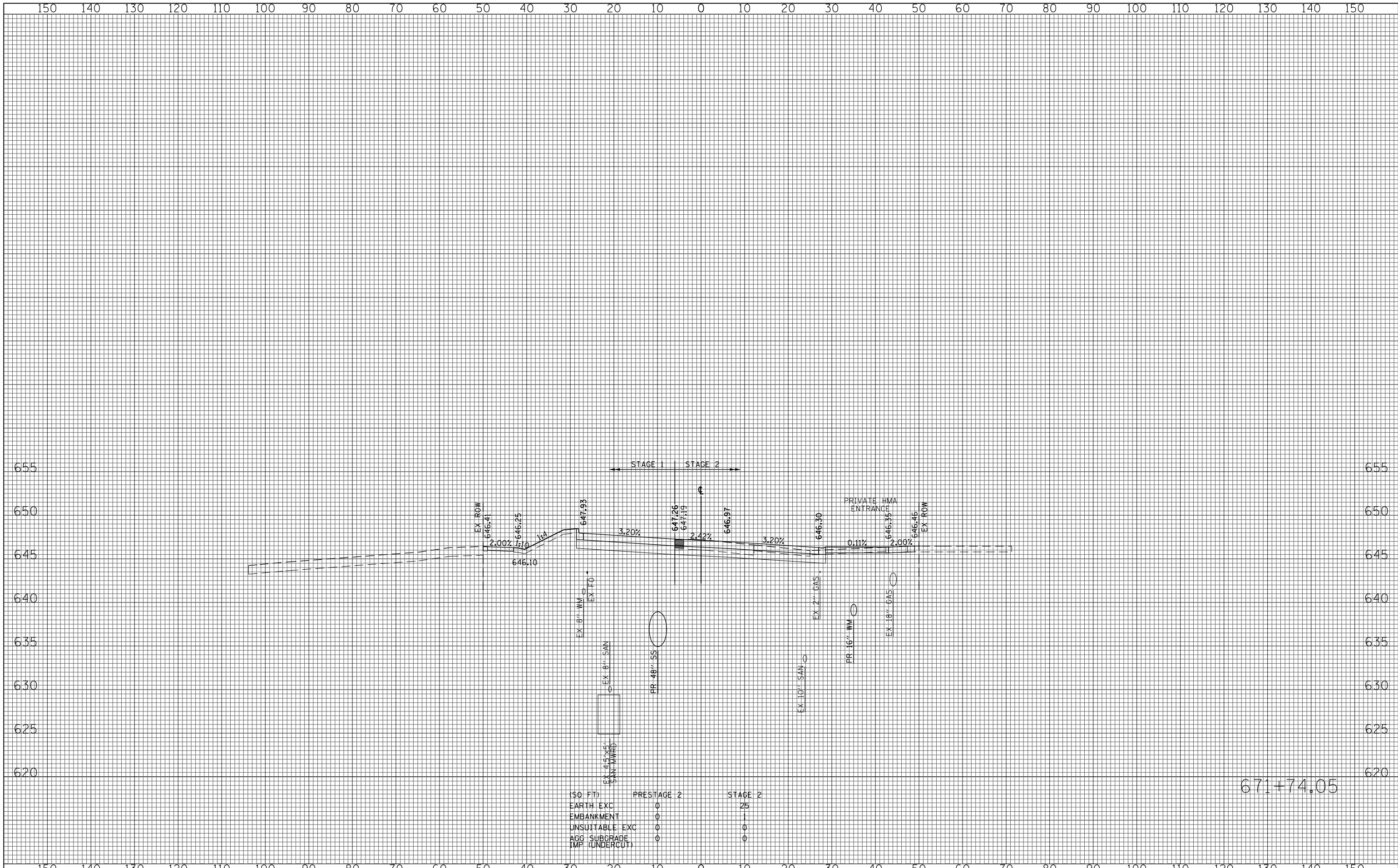


670+00.00

(SQ FT)	PRESTAGE 2	STAGE 2
EARTH EXC	0	24
EMBANKMENT	1	0
UNSUITABLE EXC	0	0
ACC SUBGRADE	0	0
IMP (UNDERCUT)	0	0

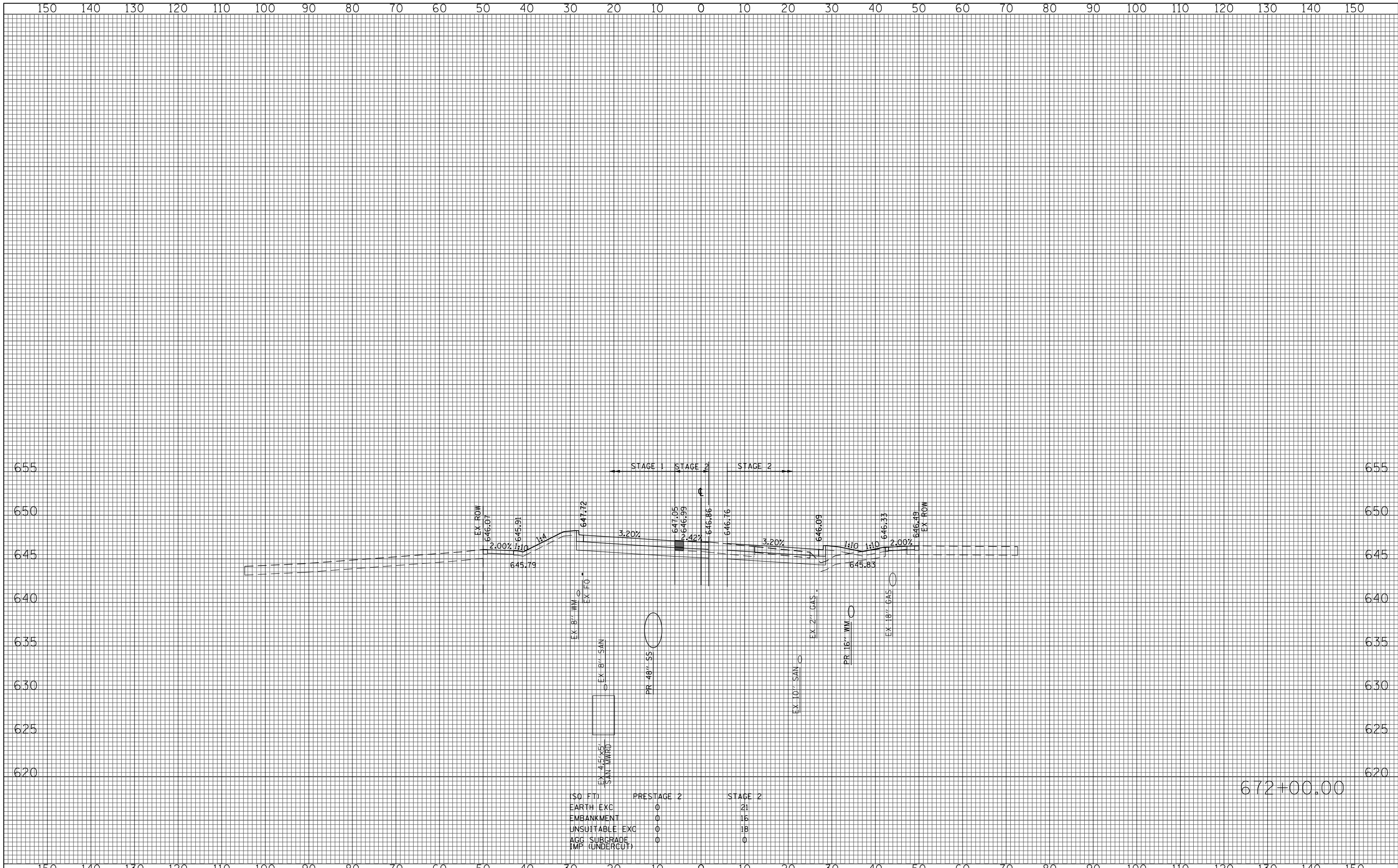


(SQ FT)	PRESTAGE 2	STAGE 2
EARTH EXC	0	28
EMBANKMENT	0	22
UNSUITABLE EXC	0	16
ACC SUBGRADE	0	0
IMP (UNDERCLUT)	0	0




(SQ FT)	PRESTAGE 2	STAGE 2
EARTH EXC	0	25
EMBANKMENT	0	1
UNSUITABLE EXC	0	0
AGG SUBGRADE IMP (UNDERCUT)	0	0

671+74.05




(SQ FT)	PRESTAGE 2	STAGE 2
EARTH EXC	0	21
EMBANKMENT	0	16
UNSUITABLE EXC	0	18
AGG SUBGRADE	0	0
IMP (UNDERCUT)		

672+00.00



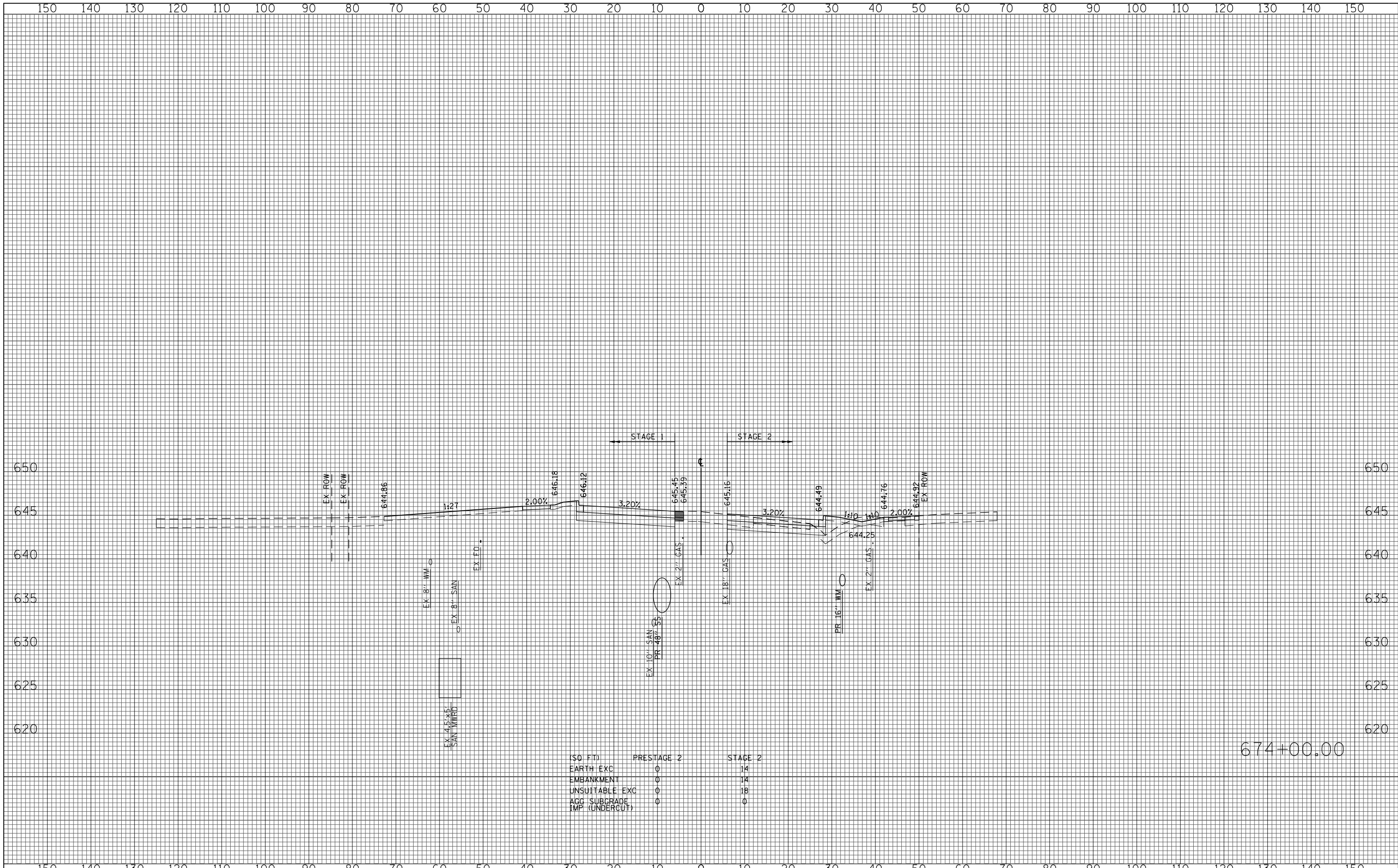
(SQ FT)	PRESTAGE 2	STAGE 2
EARTH EXC	0	15
EMBANKMENT	0	19
UNSUITABLE EXC	0	18
AGG SUBGRADE	0	0
IMP (UNDERCUT)	0	0

673+00.00



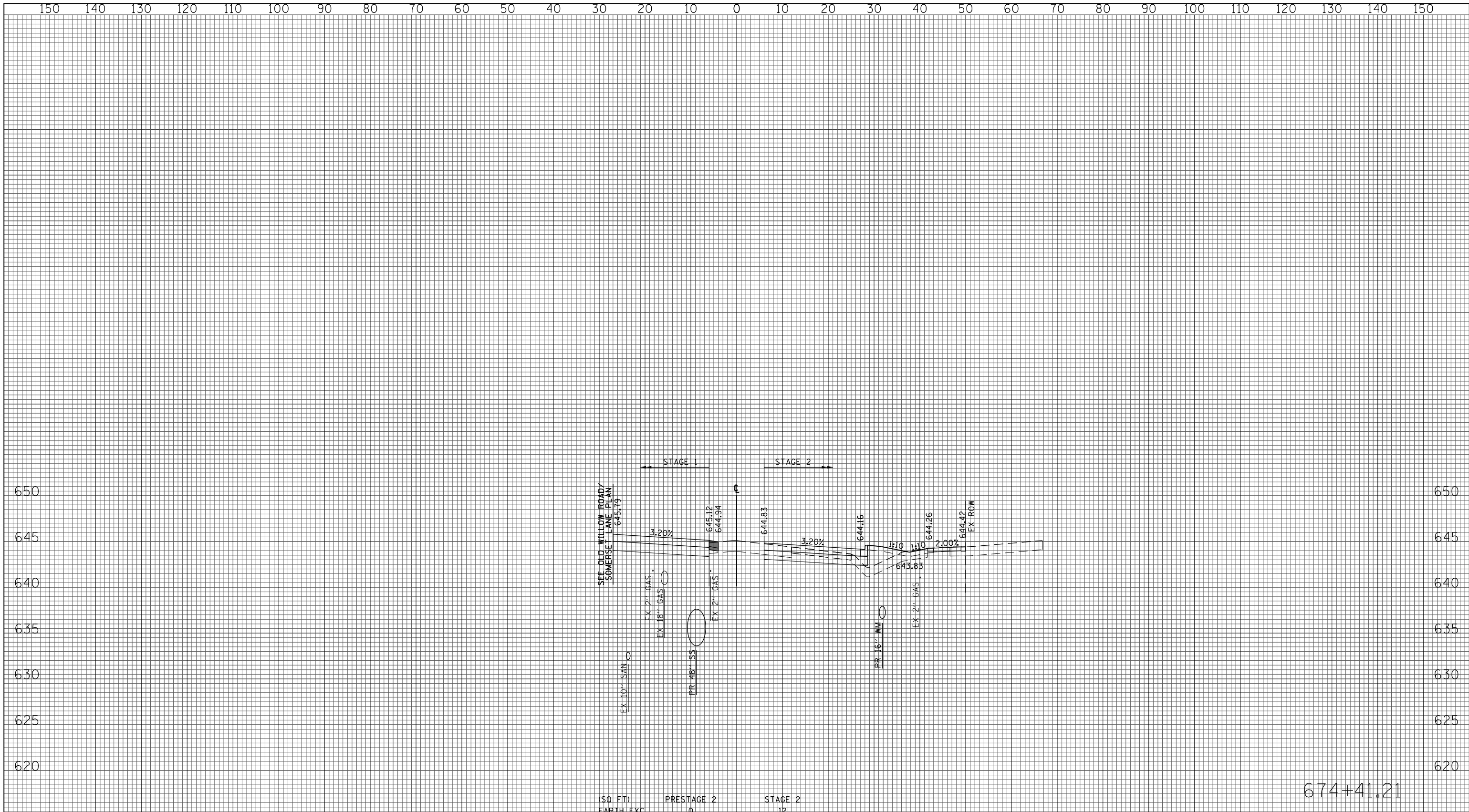
(SQ FT)	PRESTAGE 2	STAGE 2
EARTH EXC	0	15
EMBANKMENT	0	1
UNSUITABLE EXC	0	0
AGG SUBGRADE	0	0
IMP (UNDERCUT)		

673+55.41



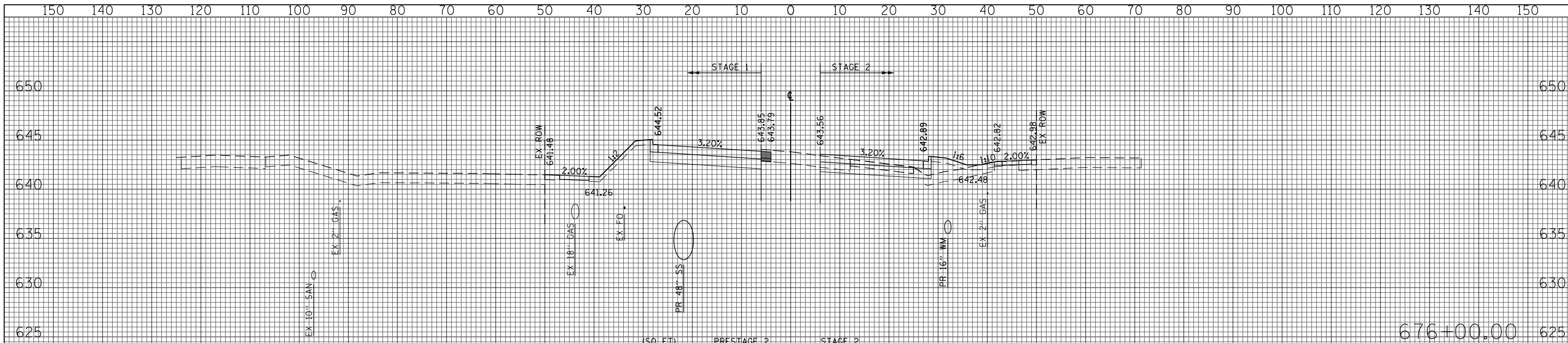
(SQ FT)	PRESTAGE 2	STAGE 2
EARTH EXC	0	14
EMBANKMENT	0	14
UNSUITABLE EXC	0	18
AGG SUBGRADE	0	0
IMP (UNDERCUT)	0	0

674+00.00



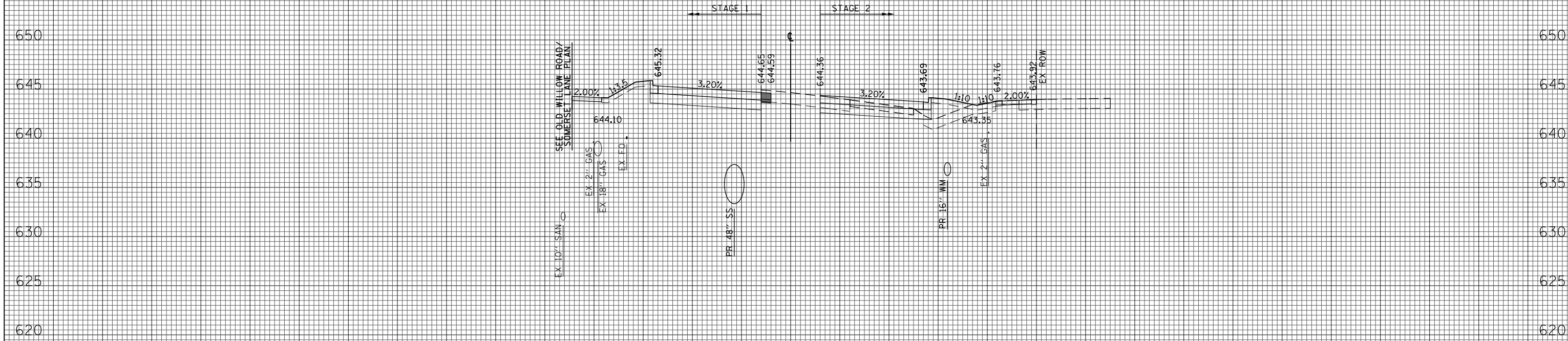
(\$0 FT)	PRESTAGE 2	STAGE 2
EARTH EXC	0	12
EMBANKMENT	1	20
UNSUITABLE EXC	0	20
AGG SUBGRADE	0	0
IMP (UNDERCUT)		

674+41.21



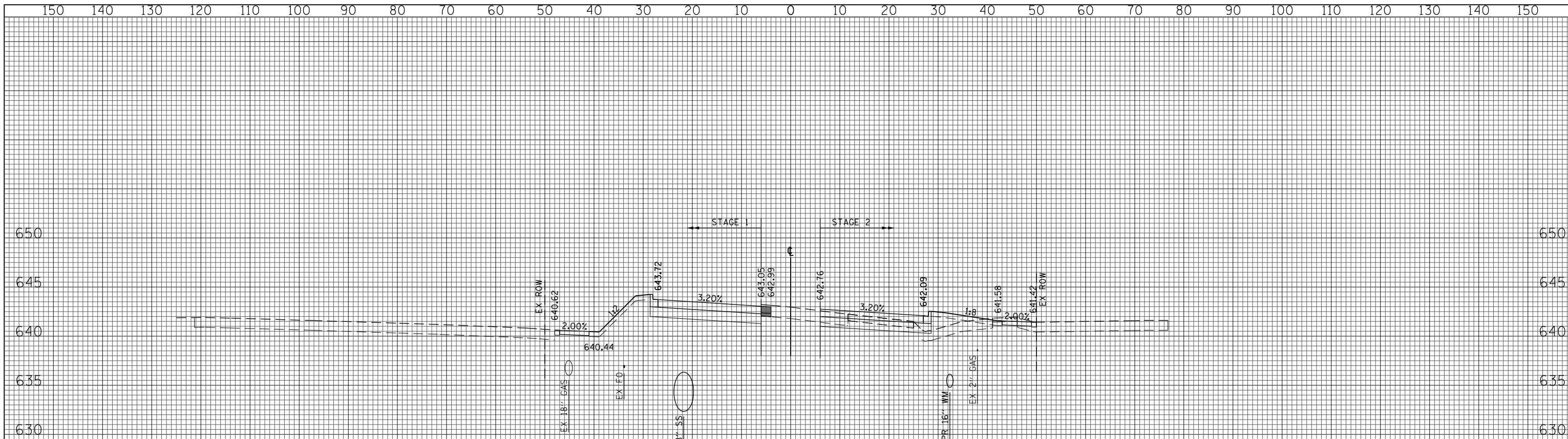
(SQ FT)	PRESTAGE 2	STAGE 2
EARTH EXC	0	12
EMBANKMENT	0	18
UNSUITABLE EXC	0	18
AGG SUBGRADE	0	0
IMP (UNDERCUT)	0	0

676+00.00



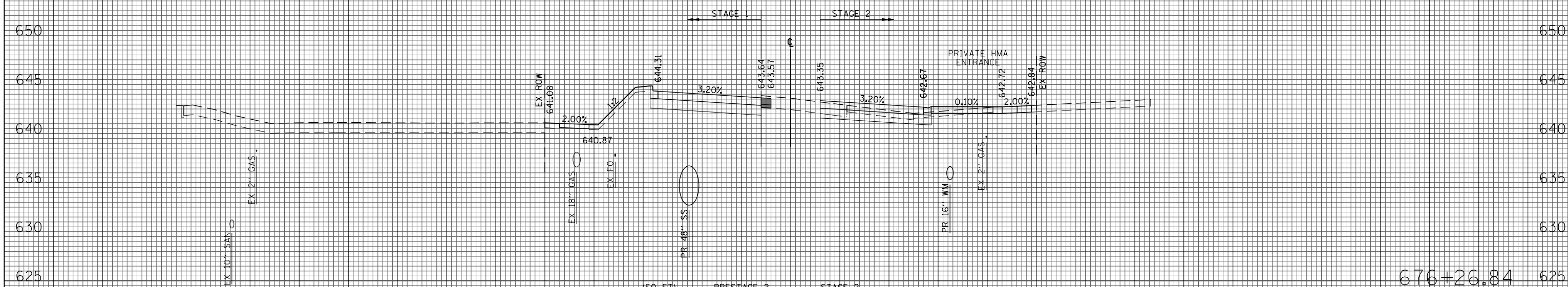
(SQ FT)	PRESTAGE 2	STAGE 2
EARTH EXC	0	12
EMBANKMENT	0	20
UNSUITABLE EXC	0	18
AGG SUBGRADE	0	0
IMP (UNDERCUT)	0	0

675+00.00



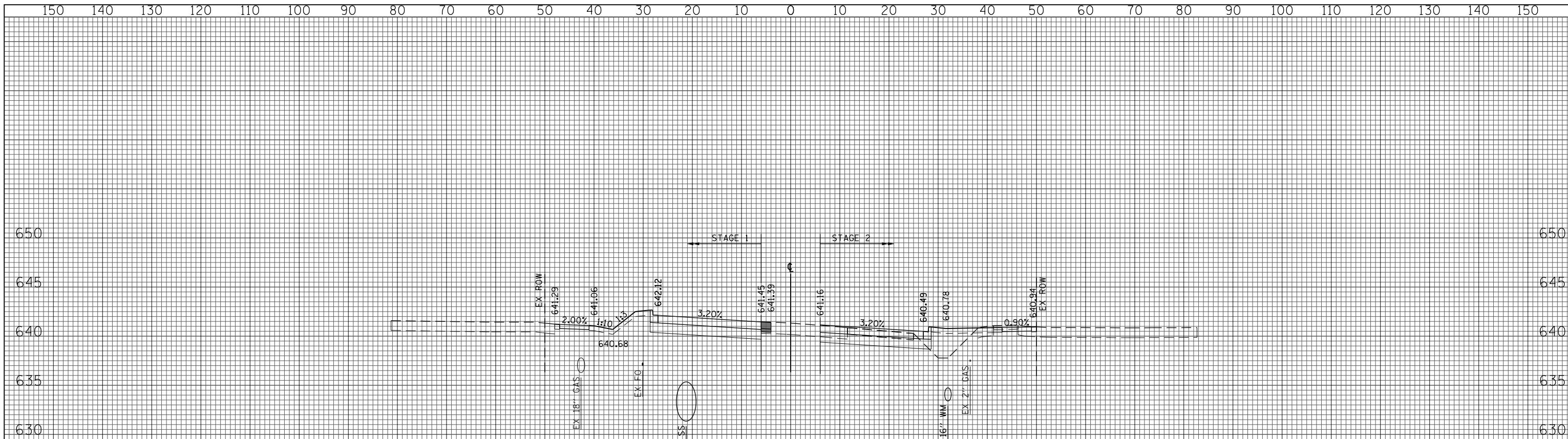
(SQ FT)	PRESTAGE 2	STAGE 2
EARTH EXC	0	15
EMBANKMENT	0	17
UNSUITABLE EXC	0	18
AGG SUBGRADE	0	0
IMP (UNDERCUT)	0	0

677+00.00



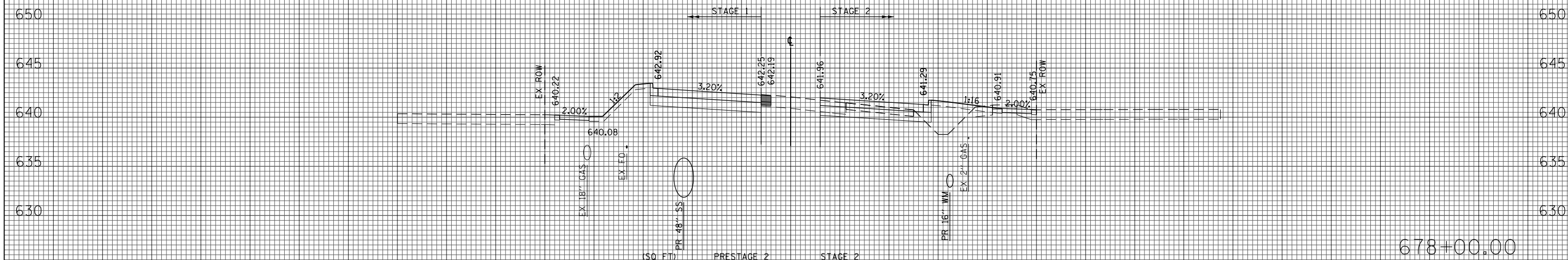
(SQ FT)	PRESTAGE 2	STAGE 2
EARTH EXC	0	13
EMBANKMENT	0	2
UNSUITABLE EXC	0	0
AGG SUBGRADE	0	0
IMP (UNDERCUT)	0	0

676+26.84



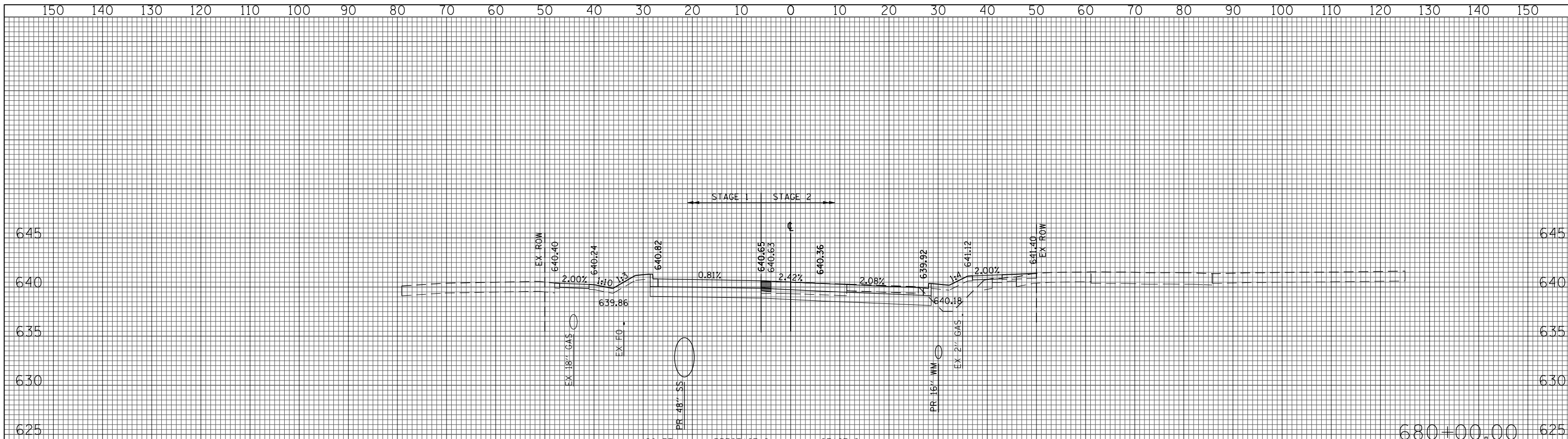
(SQ FT)	PRESTAGE 2	STAGE 2
EARTH EXC	0	20
EMBANKMENT	0	15
UNSUITABLE EXC	0	7
AGG SUBGRADE	0	0
IMP (UNDERCUT)		

679+00.00

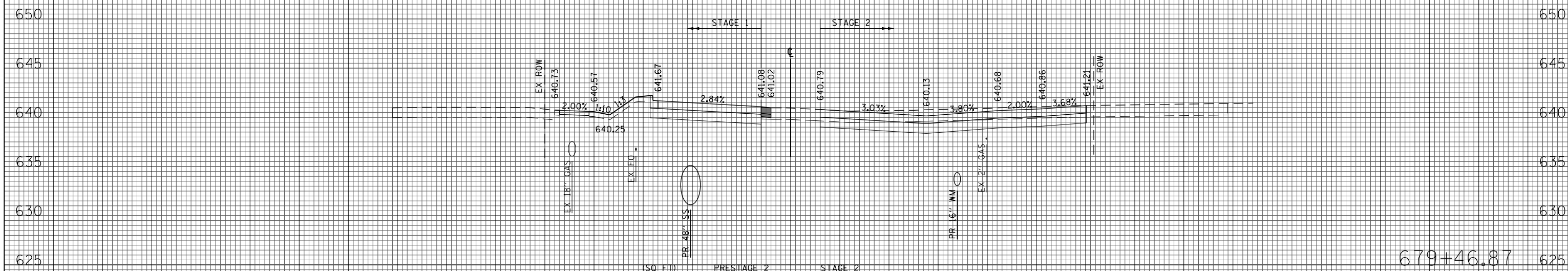


(SQ FT)	PRESTAGE 2	STAGE 2
EARTH EXC	0	15
EMBANKMENT	0	18
UNSUITABLE EXC	0	7
AGG SUBGRADE	0	0
IMP (UNDERCUT)		

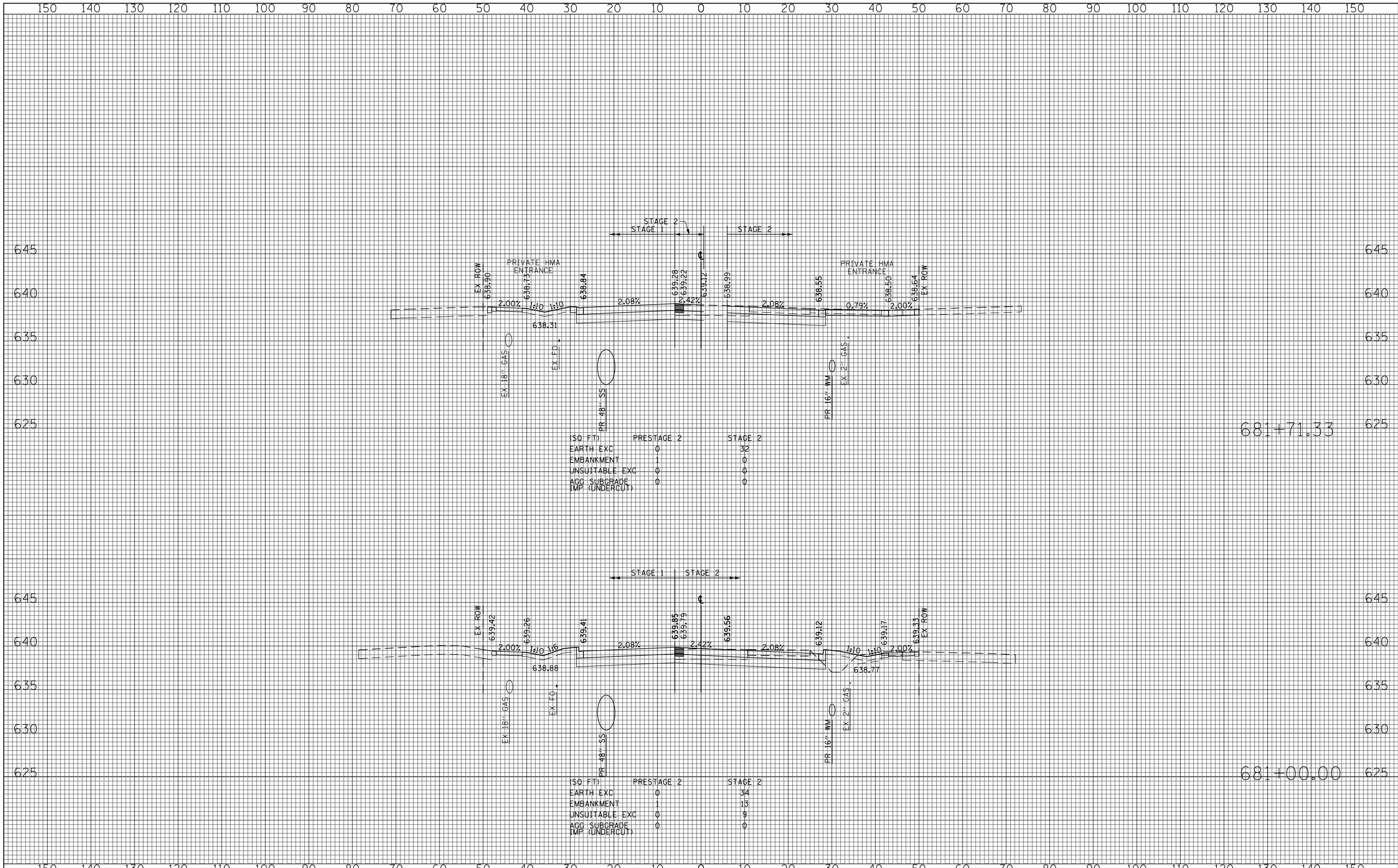
678+00.00



(SQ FT)	PRESTAGE 2	STAGE 2
EARTH EXC	0	31
EMBANKMENT	0	23
UNSUITABLE EXC	0	6
AGG SUBGRADE IMP (UNDERCUT)	0	0



(SQ FT)	PRESTAGE 2	STAGE 2
EARTH EXC	0	48
EMBANKMENT	0	0
UNSUITABLE EXC	0	0
AGG SUBGRADE IMP (UNDERCUT)	0	0



FILE NAME = G:\CH11\0158\Road\Sheets\160T35-SHT-XSC-1-2.dgn

USER NAME = BAWtor.t	DESIGNED - JLV	REVISED -
PLOT SCALE = 20.000' / in.	DRAWN - KAL	REVISED -
PLOT DATE = 11/1/2012	CHECKED - RCB	REVISED -
	DATE - 10/31/2012	REVISED -

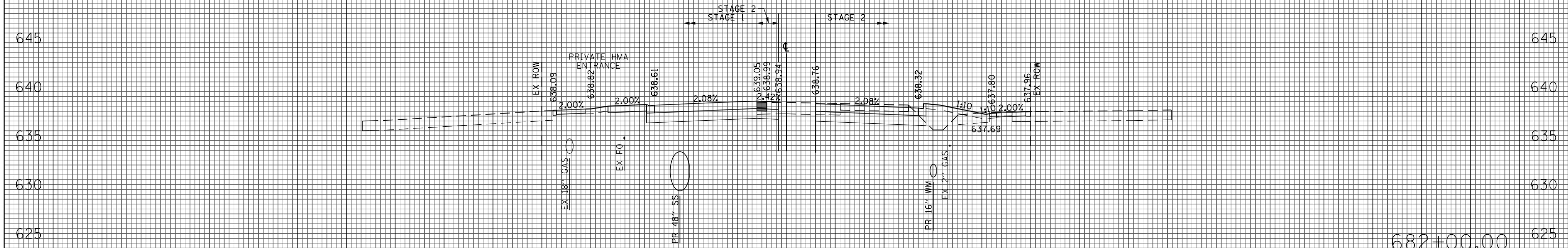
**STATE OF ILLINOIS
DEPARTMENT OF TRANSPORTATION**

WILLOW ROAD STAGE 2 CROSS SECTIONS

SCALE: 10H : 5V SHEET NO. 698 OF 919 SHEETS STA. 681+00.00 TO STA. 681+71.33

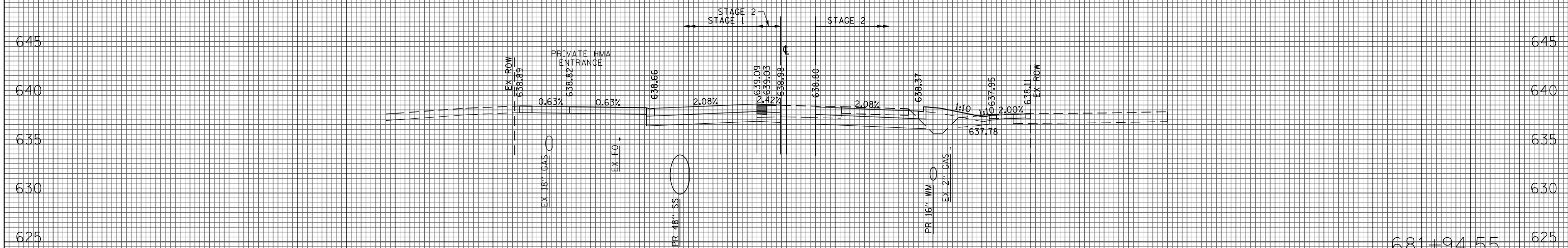
F.A.P. RTE.	SECTION	COUNTY	TOTAL SHEETS	SHEET NO.
305	(1920.01,1518,2022&1922.4)R	COOK	919	698
CONTRACT NO. 60T35				
FED. ROAD DIST. NO. 1 ILLINOIS FED. AID PROJECT				

150 140 130 120 110 100 90 80 70 60 50 40 30 20 10 0 10 20 30 40 50 60 70 80 90 100 110 120 130 140 150



(SQ FT)	PRESTAGE 2	STAGE 2
EARTH EXC	0	29
EMBANKMENT	1	16
UNSUITABLE EXC	0	10
ACC SUBGRADE	0	0
IMP (UNDERCUT)	0	0

682+00.00



(SQ FT)	PRESTAGE 2	STAGE 2
EARTH EXC	0	28
EMBANKMENT	1	16
UNSUITABLE EXC	0	10
ACC SUBGRADE	0	0
IMP (UNDERCUT)	0	0

681+94.55

150 140 130 120 110 100 90 80 70 60 50 40 30 20 10 0 10 20 30 40 50 60 70 80 90 100 110 120 130 140 150

FILE NAME = G:\CH11\0158\Road\Sheets\0160T35-SHT-XSC-1-2.dgn
 USER NAME = BAWtor.t
 PLOT SCALE = 20.000' / in.
 PLOT DATE = 11/1/2012

DESIGNED - JLV
 DRAWN - KAL
 CHECKED - RCB
 DATE - 10/31/2012

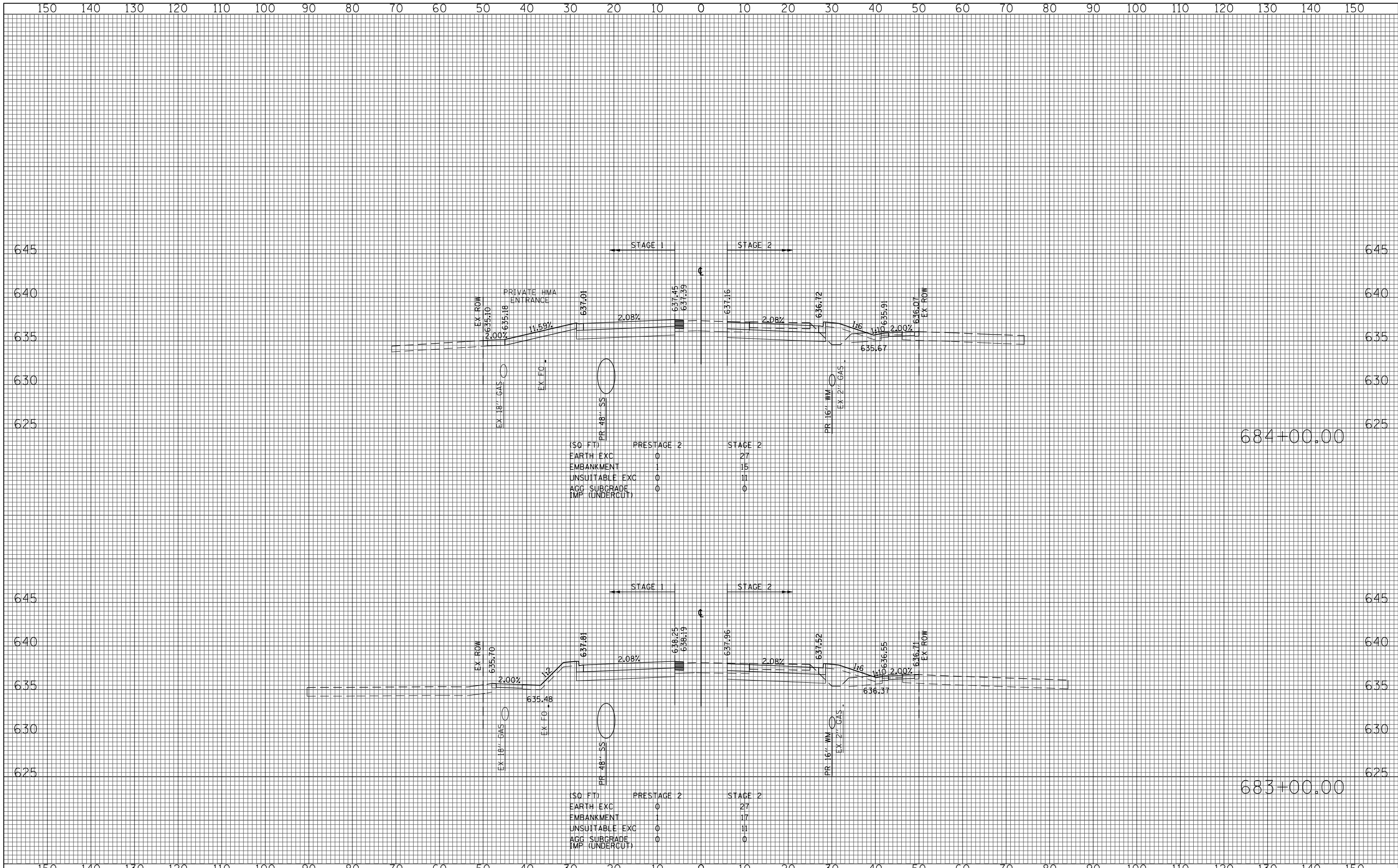
REVISED -
 REVISED -
 REVISED -
 REVISED -

**STATE OF ILLINOIS
 DEPARTMENT OF TRANSPORTATION**

WILLOW ROAD STAGE 2 CROSS SECTIONS

SCALE: 10H : 5V SHEET NO. 699 OF 919 SHEETS STA. 681+94.55 TO STA. 682+00.00

F.A.P. RTE.	SECTION	COUNTY	TOTAL SHEETS	SHEET NO.
305	(1920.01,1518,2022&1922.4)R	COOK	919	699
CONTRACT NO. 60T35				
FED. ROAD DIST. NO. 1 ILLINOIS FED. AID PROJECT				



(SQ FT)	PRESTAGE 2	STAGE 2
EARTH EXC	0	27
EMBANKMENT	1	15
UNSUITABLE EXC	0	11
AGG SUBGRADE	0	0
IMP (UNDERCUT)	0	0

(SQ FT)	PRESTAGE 2	STAGE 2
EARTH EXC	0	27
EMBANKMENT	1	17
UNSUITABLE EXC	0	11
AGG SUBGRADE	0	0
IMP (UNDERCUT)	0	0