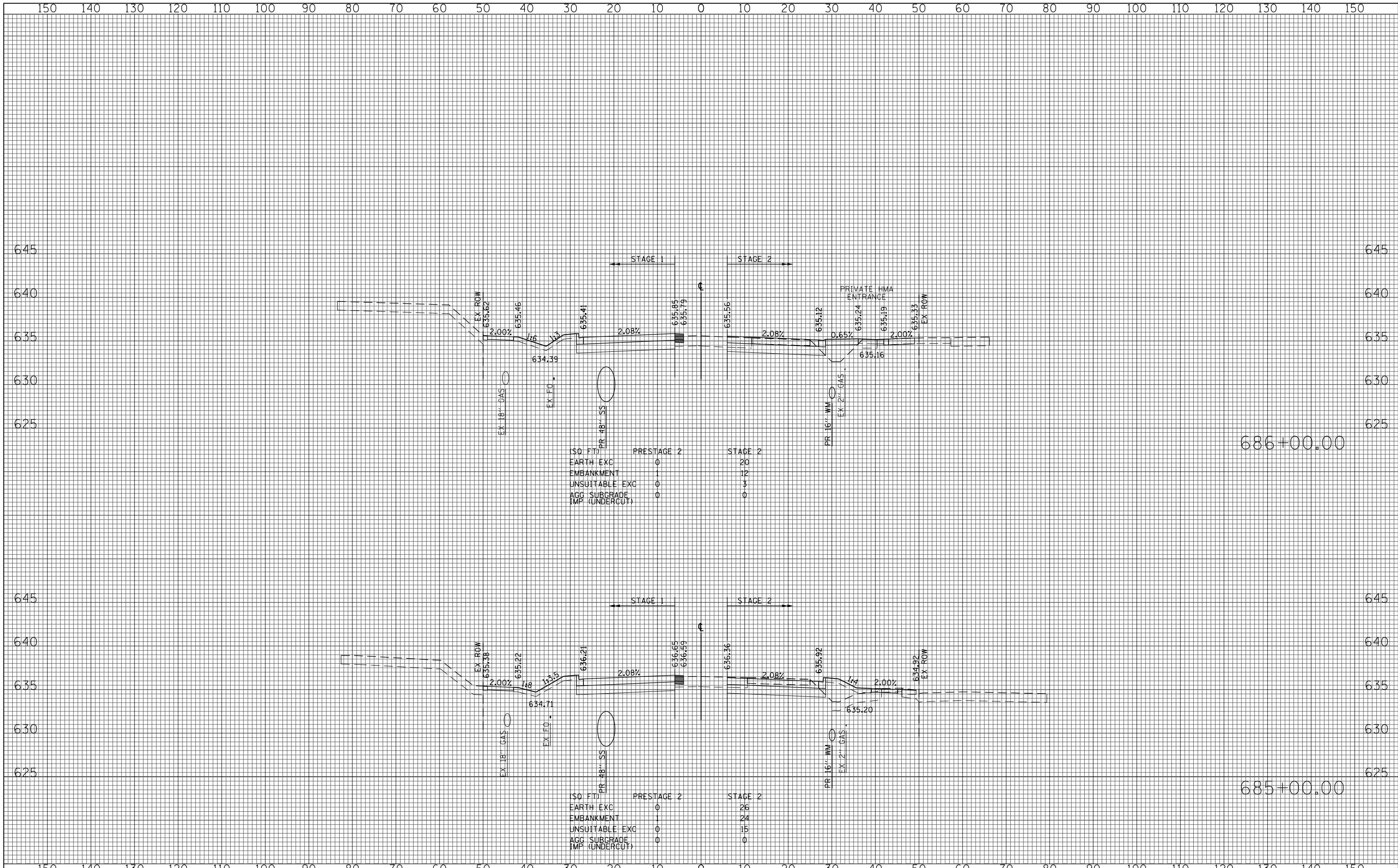


(SQ FT)	PRESTAGE 2	STAGE 2
EARTH EXC	0	26
EMBANKMENT	1	1
UNSUITABLE EXC	0	0
AGG SUBGRADE IMP (UNDERCUT)	0	0

(SQ FT)	PRESTAGE 2	STAGE 2
EARTH EXC	0	27
EMBANKMENT	1	15
UNSUITABLE EXC	0	11
AGG SUBGRADE IMP (UNDERCUT)	0	0



FILE NAME = G:\CH11\0158\Road\Sheets\0160T35-SHT-XSC-1-2.dgn

USER NAME = BAWtor.t
 PLOT SCALE = 20.000' / in.
 PLOT DATE = 11/1/2012

DESIGNED - JLV
 DRAWN - KAL
 CHECKED - RCB
 DATE - 10/31/2012

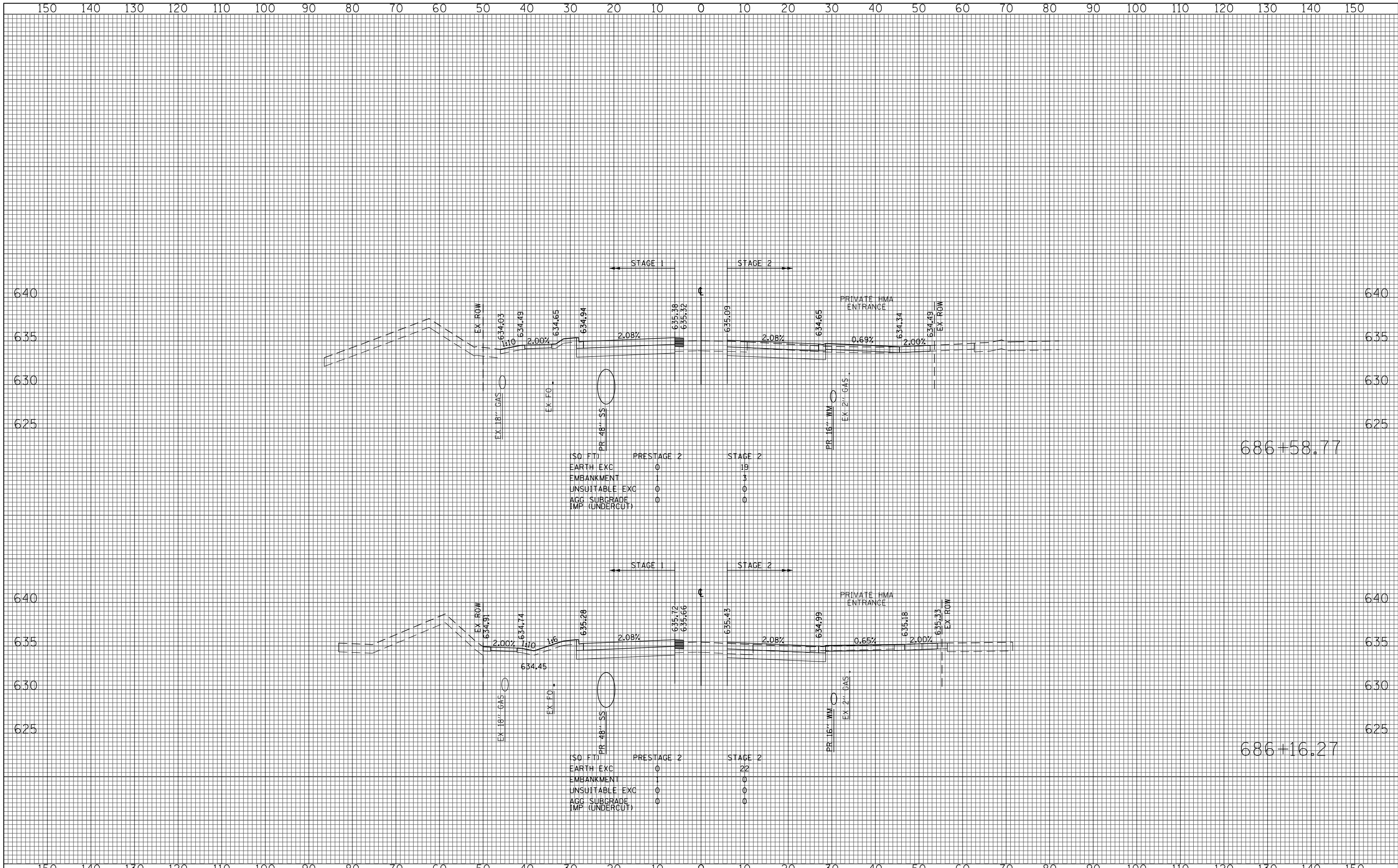
REVISED -
 REVISED -
 REVISED -
 REVISED -

**STATE OF ILLINOIS
 DEPARTMENT OF TRANSPORTATION**

WILLOW ROAD STAGE 2 CROSS SECTIONS

SCALE: 10H : 5V SHEET NO. 702 OF 919 SHEETS STA. 685+00.00 TO STA. 686+00.00

F.A.P. RTE.	SECTION	COUNTY	TOTAL SHEETS	SHEET NO.
305	(1920.01,1518,2022&1922.4)R	COOK	919	702
CONTRACT NO. 60T35				
FED. ROAD DIST. NO. 1 ILLINOIS FED. AID PROJECT				



(SQ FT)	PRESTAGE 2	STAGE 2
EARTH EXC	0	19
EMBANKMENT	0	3
UNSUITABLE EXC	0	0
AGG SUBGRADE	0	0
IMP (UNDERCUT)	0	0

(SQ FT)	PRESTAGE 2	STAGE 2
EARTH EXC	0	22
EMBANKMENT	1	0
UNSUITABLE EXC	0	0
AGG SUBGRADE	0	0
IMP (UNDERCUT)	0	0

FILE NAME =
G:\CH11\0158\Road\Sheets\160T35-SHT-XSC-1-2.dgn

USER NAME = BAW\jort
PLOT SCALE = 20.000' / in.
PLOT DATE = 11/1/2012

DESIGNED - JLV
DRAWN - KAL
CHECKED - RCB
DATE - 10/31/2012

REVISED -
REVISED -
REVISED -
REVISED -

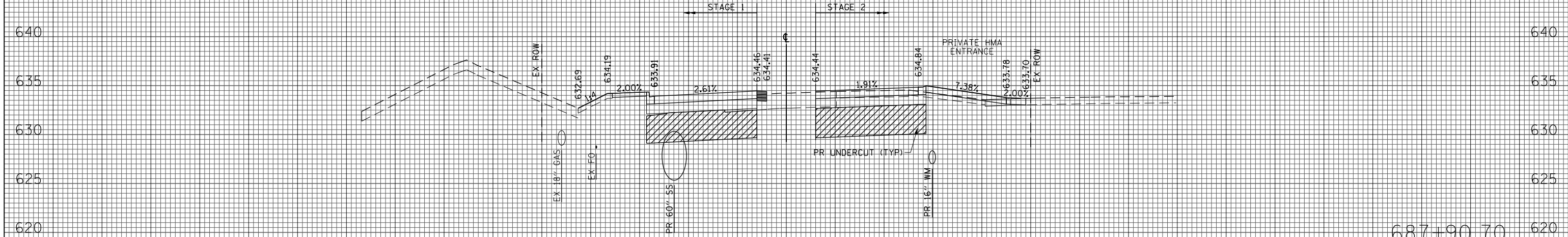
**STATE OF ILLINOIS
DEPARTMENT OF TRANSPORTATION**

WILLOW ROAD STAGE 2 CROSS SECTIONS

SCALE: 10H : 5V SHEET NO. 703 OF 919 SHEETS STA. 686+16.27 TO STA. 686+58.77

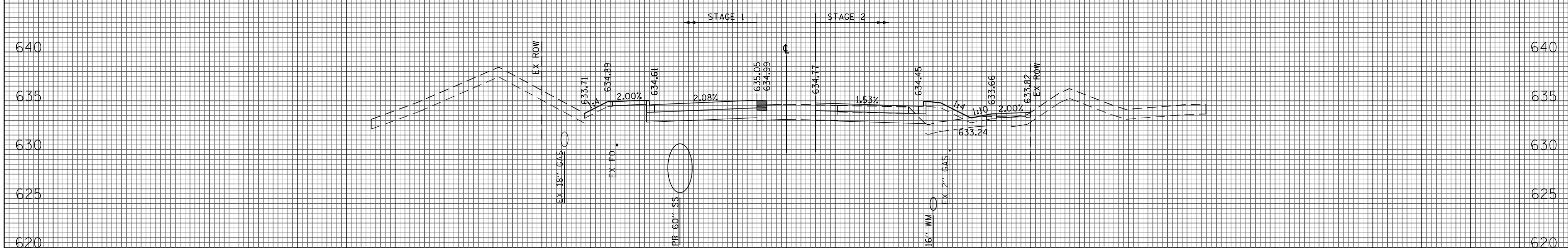
F.A.P. RTE.	SECTION	COUNTY	TOTAL SHEETS	SHEET NO.
305	(1920.01,1518,2022&1922.4B)R	COOK	919	703
CONTRACT NO. 60T35				
FED. ROAD DIST. NO. 1 ILLINOIS FED. AID PROJECT				

150 140 130 120 110 100 90 80 70 60 50 40 30 20 10 0 10 20 30 40 50 60 70 80 90 100 110 120 130 140 150



(SQ FT)	PRESTAGE 2	STAGE 2
EARTH EXC	0	117
EMBANKMENT	2	7
UNSUITABLE EXC	0	0
AGG SUBGRADE	0	68
IMP (UNDERCUT)		

687+90.70



(SQ FT)	PRESTAGE 2	STAGE 2
EARTH EXC	0	117
EMBANKMENT	2	24
UNSUITABLE EXC	0	117
AGG SUBGRADE	0	0
IMP (UNDERCUT)		

687+00.00

150 140 130 120 110 100 90 80 70 60 50 40 30 20 10 0 10 20 30 40 50 60 70 80 90 100 110 120 130 140 150

FILE NAME =
G:\CH11\0158\Road\Sheets\0160T35-SHT-XSC-1-2.dgn

USER NAME = BAW\tor.t
PLOT SCALE = 20.000' / in.
PLOT DATE = 11/1/2012

DESIGNED - JLV
DRAWN - KAL
CHECKED - RCB
DATE - 10/31/2012

REVISED -
REVISED -
REVISED -
REVISED -

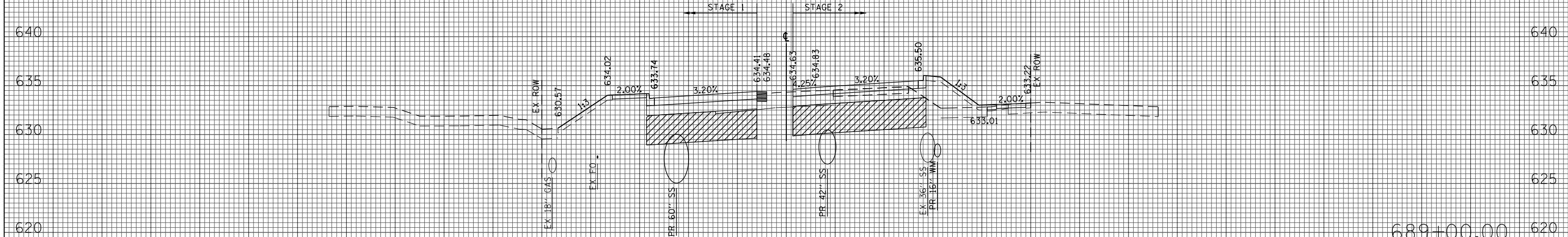
**STATE OF ILLINOIS
DEPARTMENT OF TRANSPORTATION**

WILLOW ROAD STAGE 2 CROSS SECTIONS

SCALE: 10H : 5V SHEET NO. 704 OF 919 SHEETS STA. 687+00.00 TO STA. 687+90.70

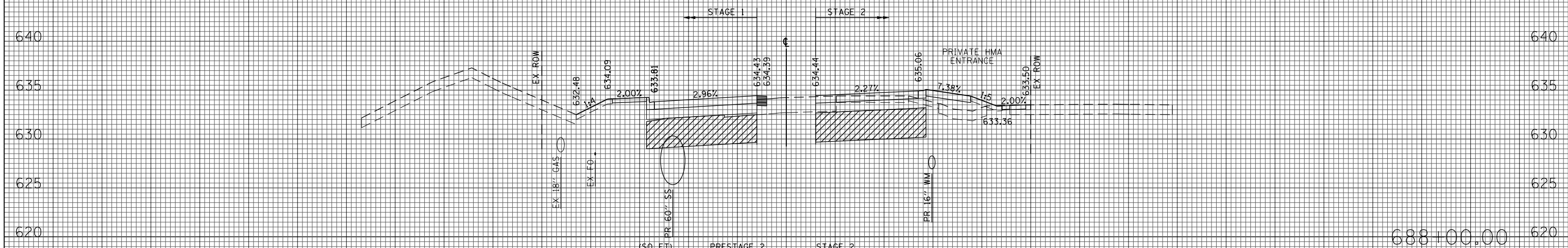
F.A.P. RTE.	SECTION	COUNTY	TOTAL SHEETS	SHEET NO.
305	(1920.01,1518,2022&1922.4)R	COOK	919	704
CONTRACT NO. 60T35				
FED. ROAD DIST. NO. 1 ILLINOIS FED. AID PROJECT				

150 140 130 120 110 100 90 80 70 60 50 40 30 20 10 0 10 20 30 40 50 60 70 80 90 100 110 120 130 140 150



(SQ FT)	PRESTAGE 2	STAGE 2
EARTH EXC	0	12
EMBANKMENT	2	28
UNSUITABLE EXC	0	14
AGG SUBGRADE	0	81
IMP (UNDERCUT)		

689+00.00



(SQ FT)	PRESTAGE 2	STAGE 2
EARTH EXC	0	15
EMBANKMENT	2	22
UNSUITABLE EXC	0	14
AGG SUBGRADE	0	68
IMP (UNDERCUT)		

688+00.00

150 140 130 120 110 100 90 80 70 60 50 40 30 20 10 0 10 20 30 40 50 60 70 80 90 100 110 120 130 140 150

FILE NAME = G:\CH11\0158\Road\Sheets\0160T35-SHT-XSC-1-2.dgn
 USER NAME = BAWtor.t
 PLOT SCALE = 20.000' / in.
 PLOT DATE = 11/1/2012

DESIGNED - JLV
 DRAWN - KAL
 CHECKED - RCB
 DATE - 10/31/2012

REVISED -
 REVISED -
 REVISED -
 REVISED -

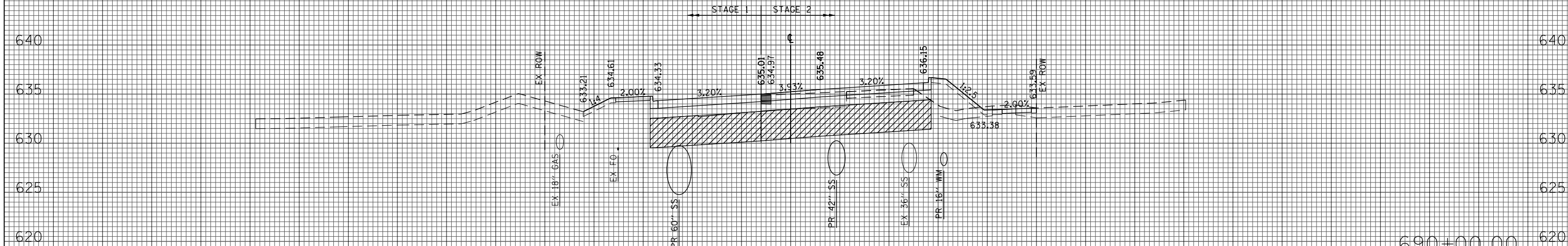
**STATE OF ILLINOIS
 DEPARTMENT OF TRANSPORTATION**

WILLOW ROAD STAGE 2 CROSS SECTIONS

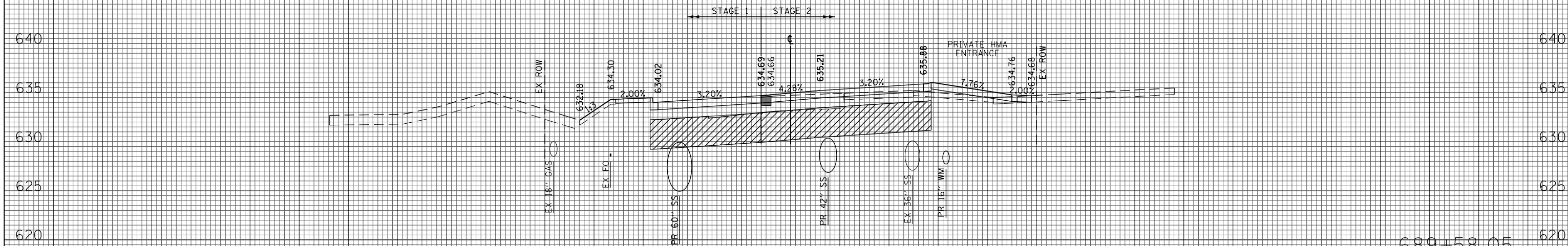
SCALE: 10H : 5V SHEET NO. 705 OF 919 SHEETS STA. 688+00.00 TO STA. 689+00.00

F.A.P. RTE.	SECTION	COUNTY	TOTAL SHEETS	SHEET NO.
305	(1920.01,1518,2022&1922.4)R	COOK	919	705
CONTRACT NO. 60T35				
FED. ROAD DIST. NO. 1 ILLINOIS FED. AID PROJECT				

150 140 130 120 110 100 90 80 70 60 50 40 30 20 10 0 10 20 30 40 50 60 70 80 90 100 110 120 130 140 150



(SQ FT)	PRESTAGE 2	STAGE 2
EARTH EXC	0	13
EMBANKMENT	0	26
UNSUITABLE EXC	0	15
AGG SUBGRADE IMP (UNDERCUT)	0	103



(SQ FT)	PRESTAGE 2	STAGE 2
EARTH EXC	0	10
EMBANKMENT	1	9
UNSUITABLE EXC	0	0
AGG SUBGRADE IMP (UNDERCUT)	0	103

150 140 130 120 110 100 90 80 70 60 50 40 30 20 10 0 10 20 30 40 50 60 70 80 90 100 110 120 130 140 150

FILE NAME = G:\CH11\0158\Road\Sheets\0160T35-SHT-XSC-1-2.dgn
 USER NAME = BAW\tor.t
 PLOT SCALE = 20.000' / in.
 PLOT DATE = 11/1/2012

DESIGNED - JLV
 DRAWN - KAL
 CHECKED - RCB
 DATE - 10/31/2012

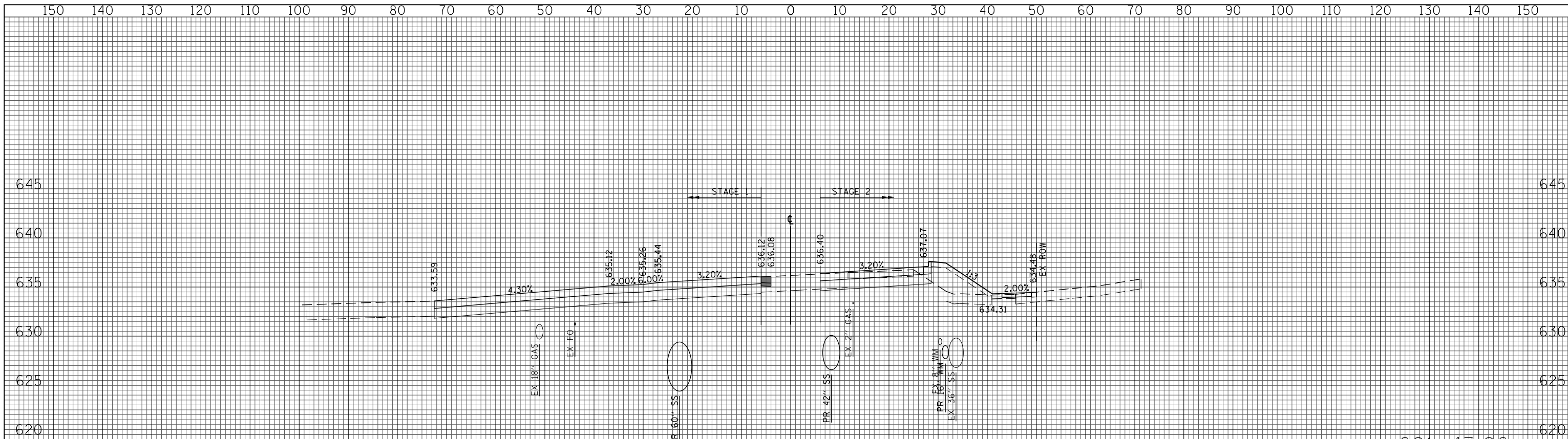
REVISED -
 REVISED -
 REVISED -
 REVISED -

**STATE OF ILLINOIS
 DEPARTMENT OF TRANSPORTATION**

WILLOW ROAD STAGE 2 CROSS SECTIONS

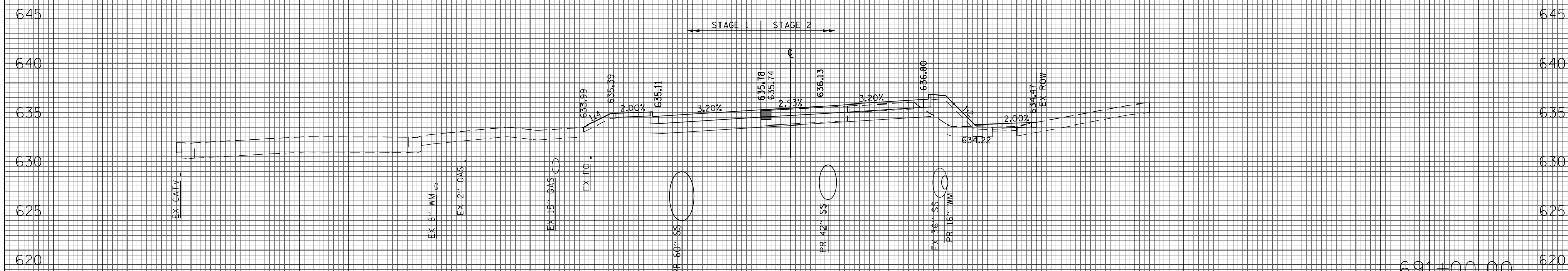
SCALE: 10H : 5V SHEET NO. 706 OF 919 SHEETS STA. 689+58.05 TO STA. 690+00.00

F.A.P. RTE.	SECTION	COUNTY	TOTAL SHEETS	SHEET NO.
305	(1920.01,1518,2022&1922.4B)R	COOK	919	706
CONTRACT NO. 60T35				
FED. ROAD DIST. NO. 1 ILLINOIS FED. AID PROJECT				



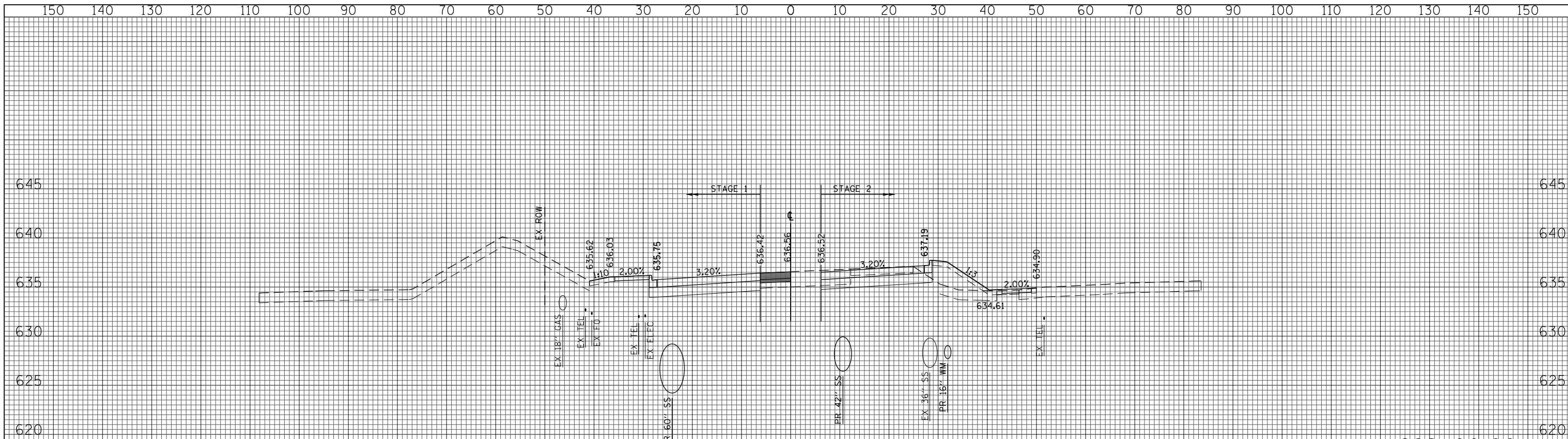
(SQ FT)	PRESTAGE 2	STAGE 2
EARTH EXC	0	16
EMBANKMENT	1	29
UNSUITABLE EXC	0	13
ACC SUBGRADE	0	0
IMP (UNDERCUT)		

691+43.96



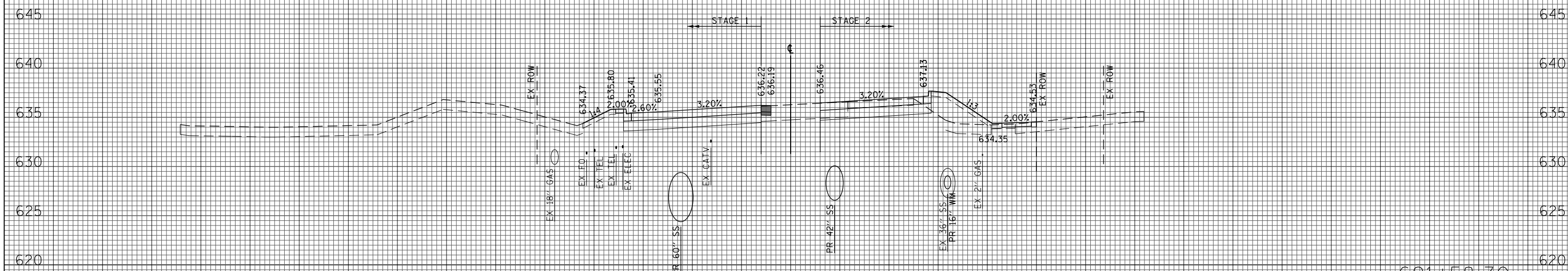
(SQ FT)	PRESTAGE 2	STAGE 2
EARTH EXC	0	18
EMBANKMENT	1	25
UNSUITABLE EXC	0	13
ACC SUBGRADE	0	0
IMP (UNDERCUT)		

691+00.00



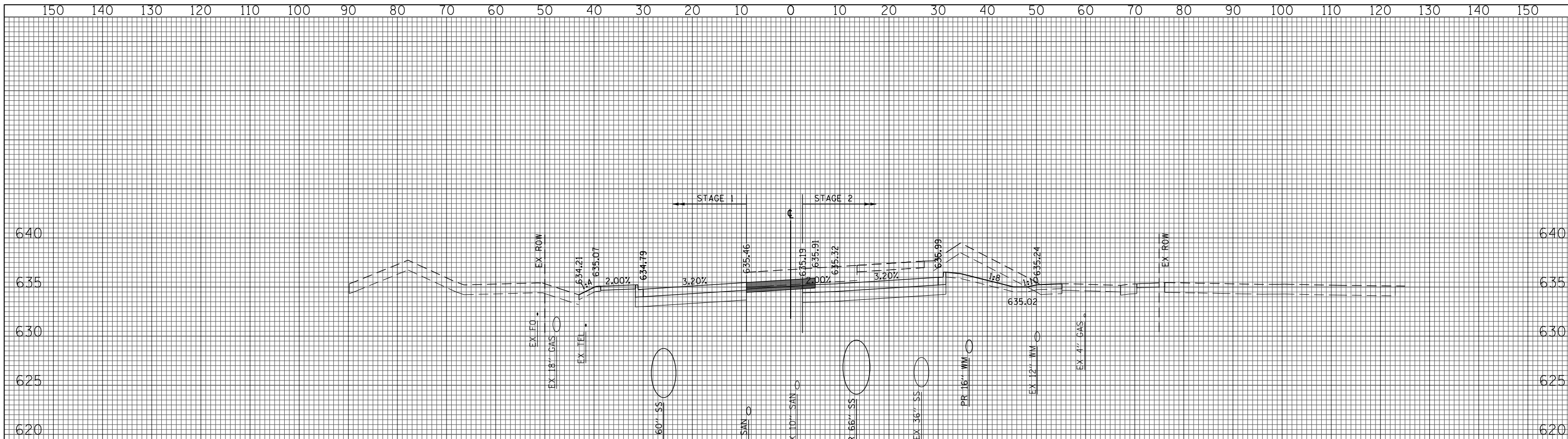
(SQ FT)	PRESTAGE 2	STAGE 2
EARTH EXC	0	21
EMBANKMENT	3	27
UNSUITABLE EXC	0	15
AGG SUBGRADE	0	0
IMP (UNDERCUT)		

692+00.00



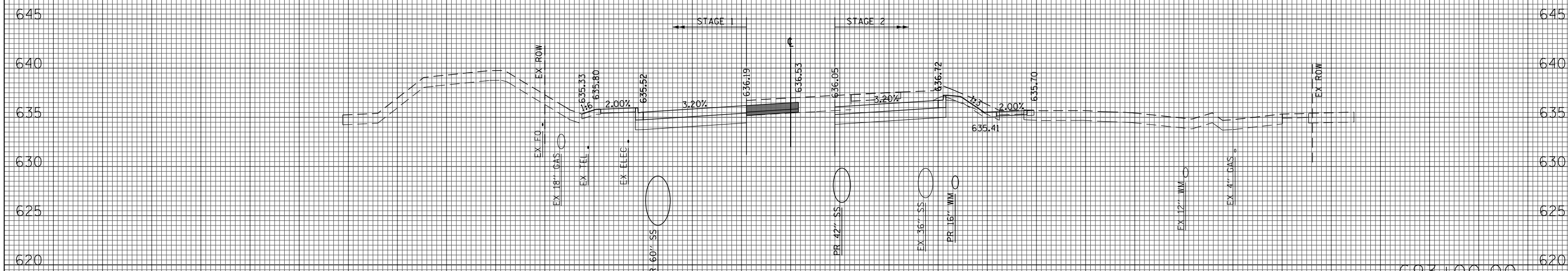
(SQ FT)	PRESTAGE 2	STAGE 2
EARTH EXC	0	18
EMBANKMENT	1	29
UNSUITABLE EXC	0	14
AGG SUBGRADE	0	0
IMP (UNDERCUT)		

691+58.30



(SQ FT)	PRESTAGE 2	STAGE 2
EARTH EXC	0	104
EMBANKMENT	0	3
UNSUITABLE EXC	0	26
AGG SUBGRADE	0	0
IMP (UNDERCUT)	0	0

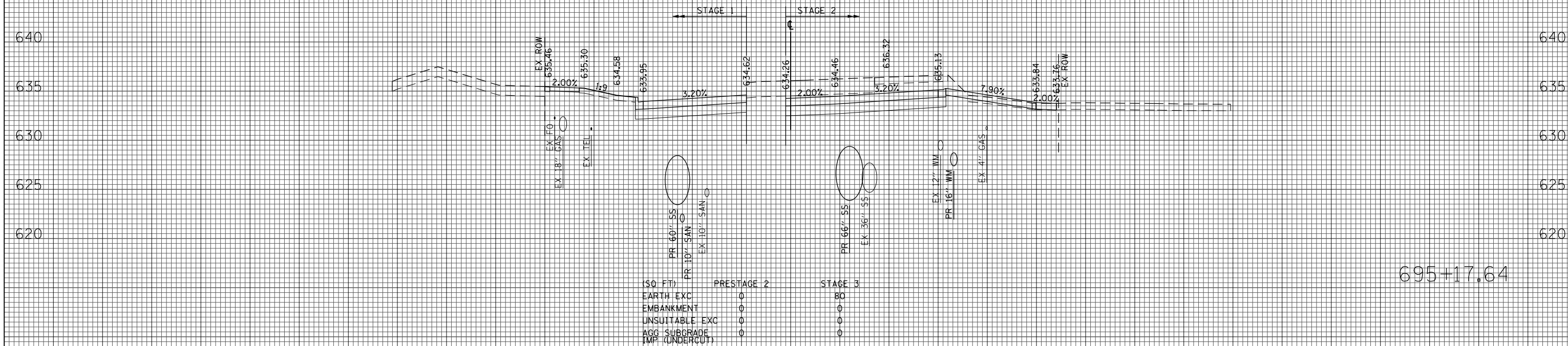
694+00.00



(SQ FT)	PRESTAGE 2	STAGE 2
EARTH EXC	0	53
EMBANKMENT	0	1
UNSUITABLE EXC	0	16
AGG SUBGRADE	0	0
IMP (UNDERCUT)	0	0

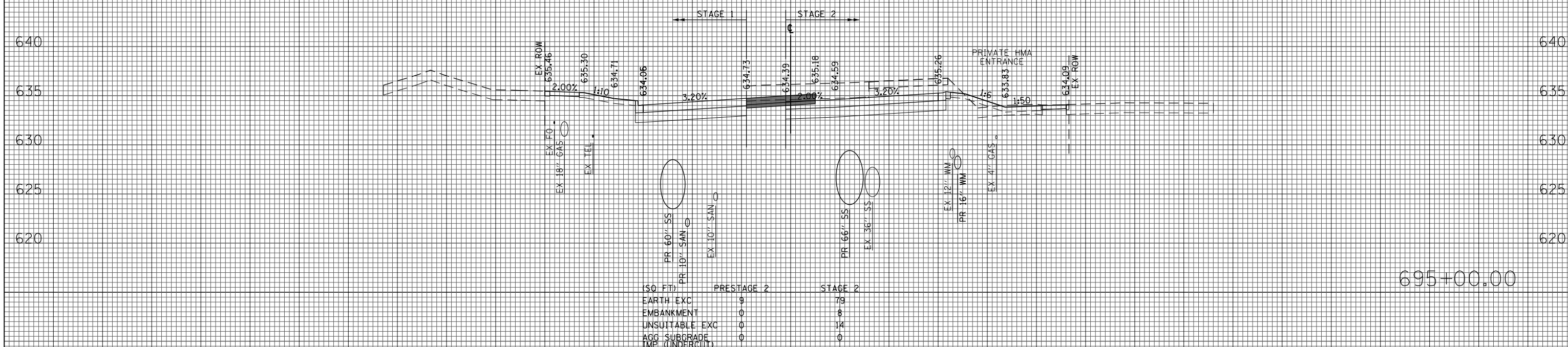
693+00.00

150 140 130 120 110 100 90 80 70 60 50 40 30 20 10 0 10 20 30 40 50 60 70 80 90 100 110 120 130 140 150



(SQ FT)	PRESTAGE 2	STAGE 3
EARTH EXC	0	80
EMBANKMENT	0	0
UNSUITABLE EXC	0	0
AGG SUBGRADE	0	0
IMP (UNDERCUT)	0	0

695+17.64



(SQ FT)	PRESTAGE 2	STAGE 2
EARTH EXC	9	79
EMBANKMENT	0	8
UNSUITABLE EXC	0	14
AGG SUBGRADE	0	0
IMP (UNDERCUT)	0	0

695+00.00

150 140 130 120 110 100 90 80 70 60 50 40 30 20 10 0 10 20 30 40 50 60 70 80 90 100 110 120 130 140 150

FILE NAME = G:\CH11\0158\Road\Sheets\160T35-SHT-XSC-1-2.dgn
 USER NAME = BAW\jort
 PLOT SCALE = 20.000' / in.
 PLOT DATE = 11/1/2012

DESIGNED - JLV
 DRAWN - KAL
 CHECKED - RCB
 DATE - 10/31/2012

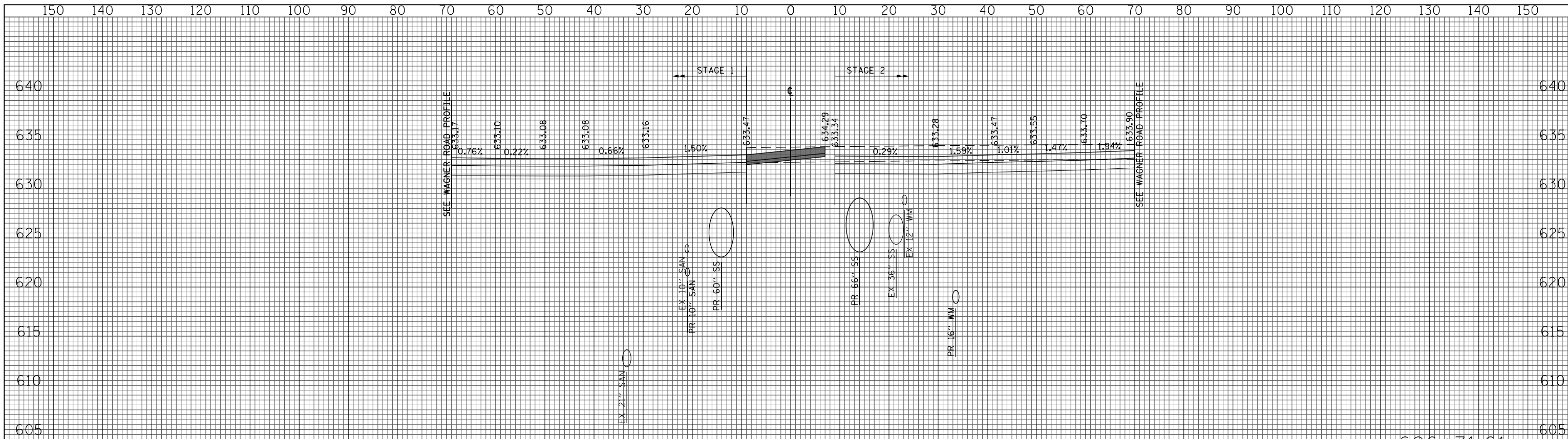
REVISED -
 REVISED -
 REVISED -
 REVISED -

**STATE OF ILLINOIS
 DEPARTMENT OF TRANSPORTATION**

WILLOW ROAD STAGE 2 CROSS SECTIONS

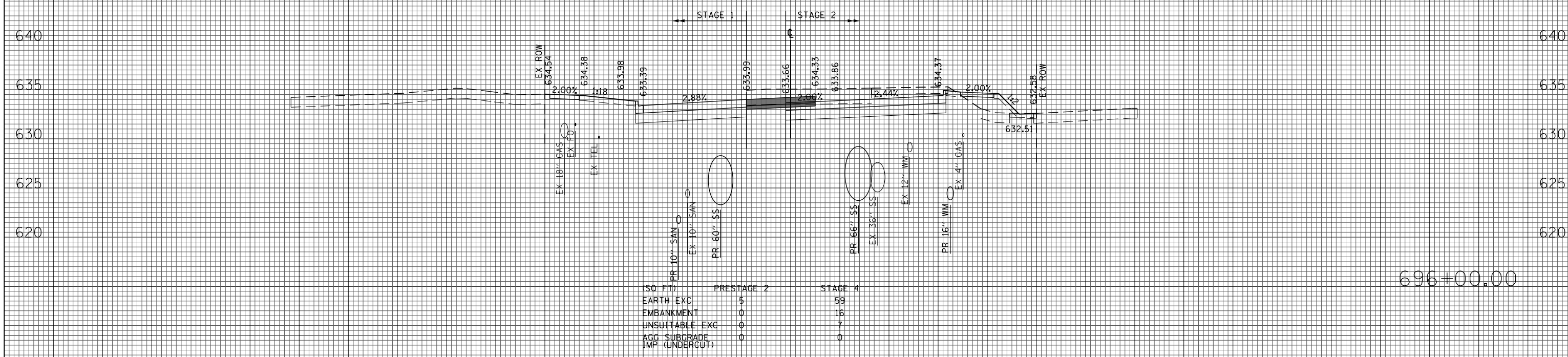
SCALE: 10H : 5V SHEET NO. 710 OF 919 SHEETS STA. 695+00.00 TO STA. 695+17.64

F.A.P. RTE.	SECTION	COUNTY	TOTAL SHEETS	SHEET NO.
305	(1920.01,1518,2022&1922.4)R	COOK	919	710
CONTRACT NO. 60T35				
FED. ROAD DIST. NO. 1 ILLINOIS FED. AID PROJECT				



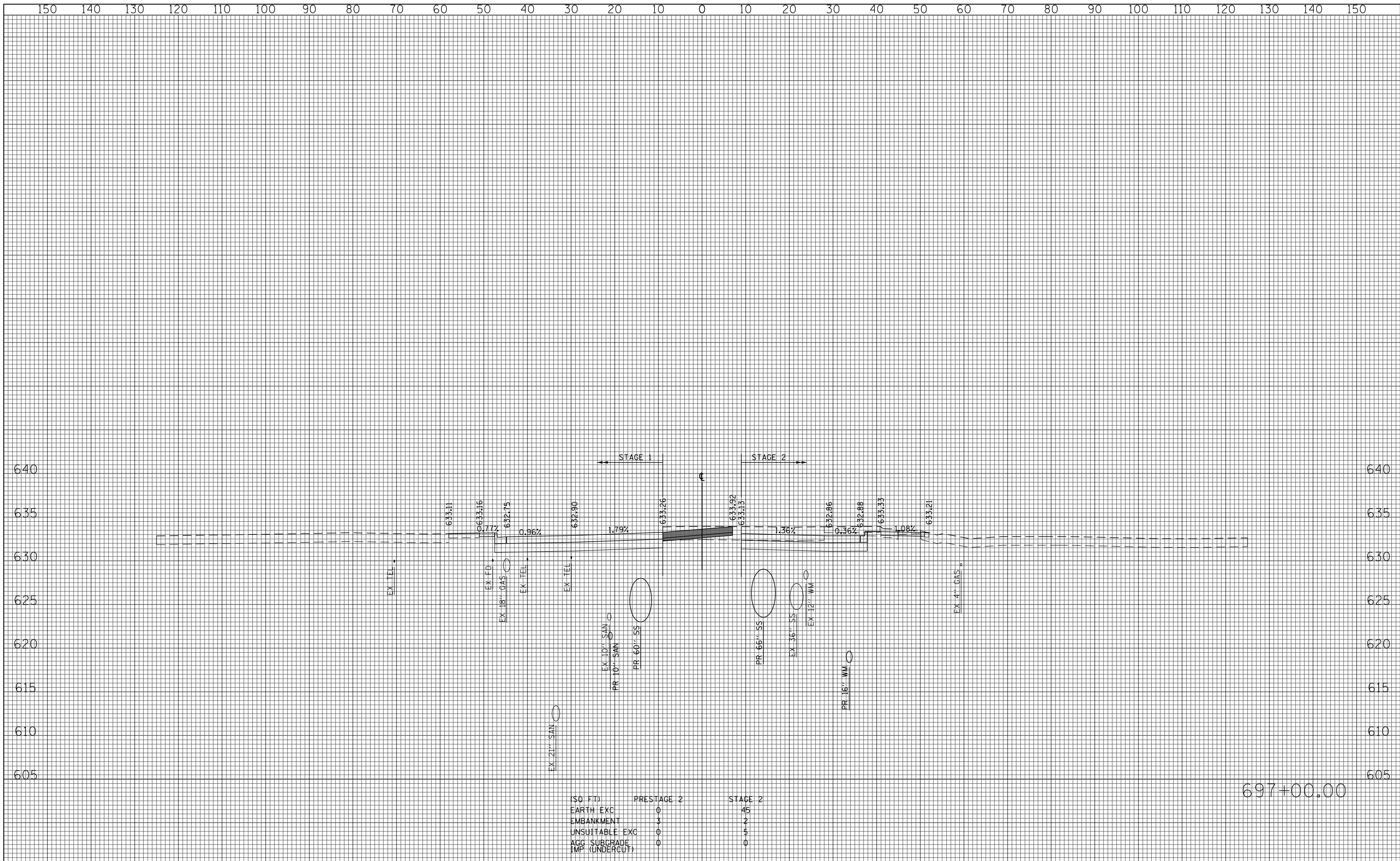
(SQ FT)	PRESTAGE 2	STAGE 2
EARTH EXC	0	72
EMBANKMENT	3	0
UNSUITABLE EXC	0	0
AGG SUBGRADE	0	0
IMP (UNDERCUT)	0	0

696+71.61



(SQ FT)	PRESTAGE 2	STAGE 4
EARTH EXC	5	59
EMBANKMENT	0	15
UNSUITABLE EXC	0	7
AGG SUBGRADE	0	0
IMP (UNDERCUT)	0	0

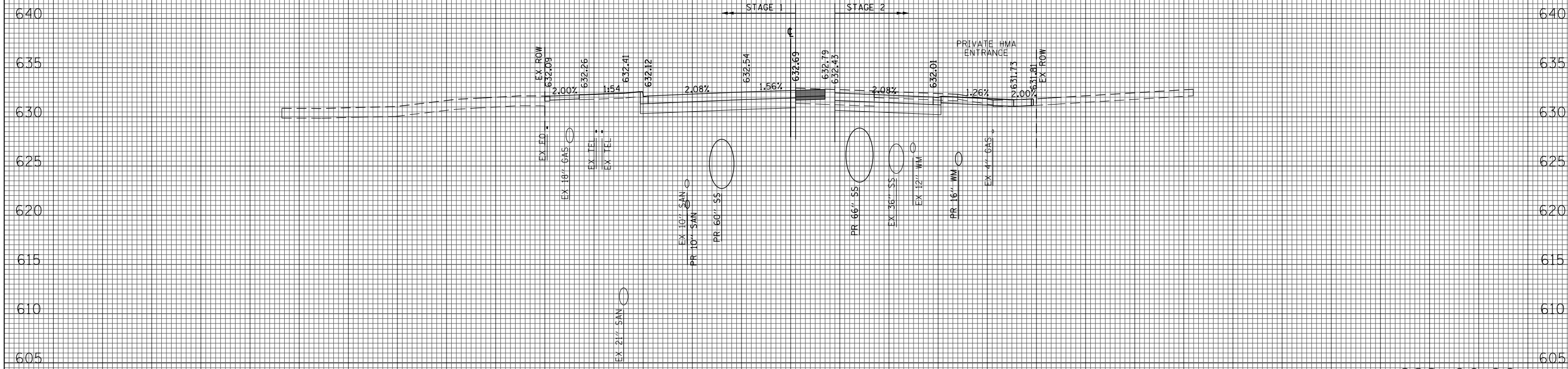
696+00.00



(SQ FT)	PRESTAGE 2	STAGE 2
EARTH EXC	0	45
EMBANKMENT	3	2
UNSUITABLE EXC	0	5
ACC SUBGRADE	0	0
IMP (UNDERCUT)		

697+00.00

150 140 130 120 110 100 90 80 70 60 50 40 30 20 10 0 10 20 30 40 50 60 70 80 90 100 110 120 130 140 150



698+00.00

(SQ FT)	PRESTAGE 2	STAGE 2
EARTH EXC	0	27
EMBANKMENT	2	0
UNSUITABLE EXC	0	0
ACC SUBGRADE	0	0
IMP (UNDERCUT)		

150 140 130 120 110 100 90 80 70 60 50 40 30 20 10 0 10 20 30 40 50 60 70 80 90 100 110 120 130 140 150

FILE NAME = G:\CH11\0158\Road\Sheets\0160T35-SHT-XSC-1-2.dgn

USER NAME = BAWtor.t
 PLOT SCALE = 20.000' / in.
 PLOT DATE = 11/1/2012

DESIGNED - JLV
 DRAWN - KAL
 CHECKED - RCB
 DATE - 10/31/2012


REVISED -
 REVISED -
 REVISED -
 REVISED -

**STATE OF ILLINOIS
 DEPARTMENT OF TRANSPORTATION**

WILLOW ROAD STAGE 2 CROSS SECTIONS

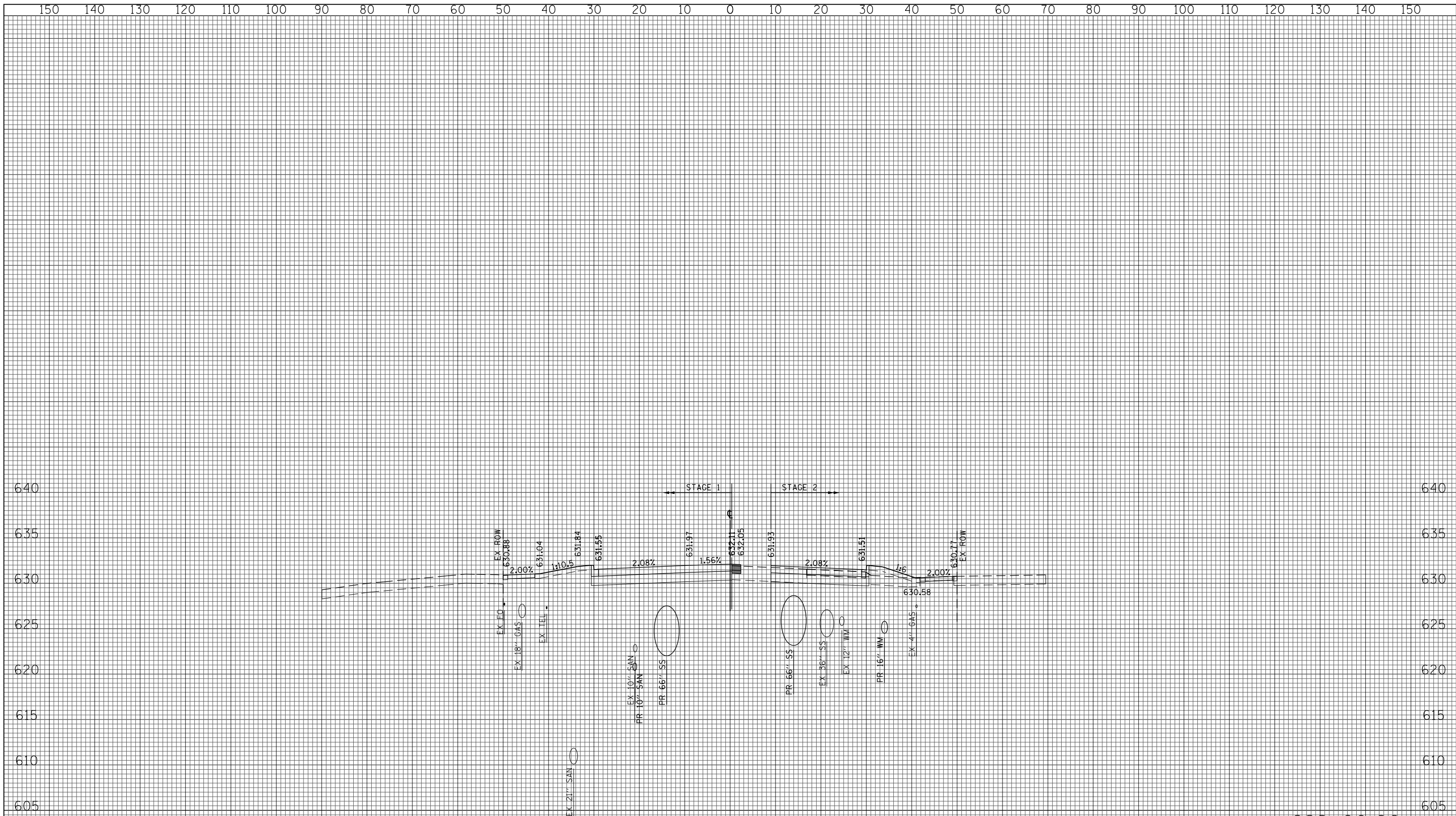
SCALE: 10H : 5V SHEET NO. 713 OF 919 SHEETS STA. 698+00.00 TO STA. 698+00.00

F.A.P. RTE.	SECTION	COUNTY	TOTAL SHEETS	SHEET NO.
305	(1920.01,1518,2022&1922.4B)R	COOK	919	713
FED. ROAD DIST. NO. 1 ILLINOIS FED. AID PROJECT			CONTRACT NO. 60T35	



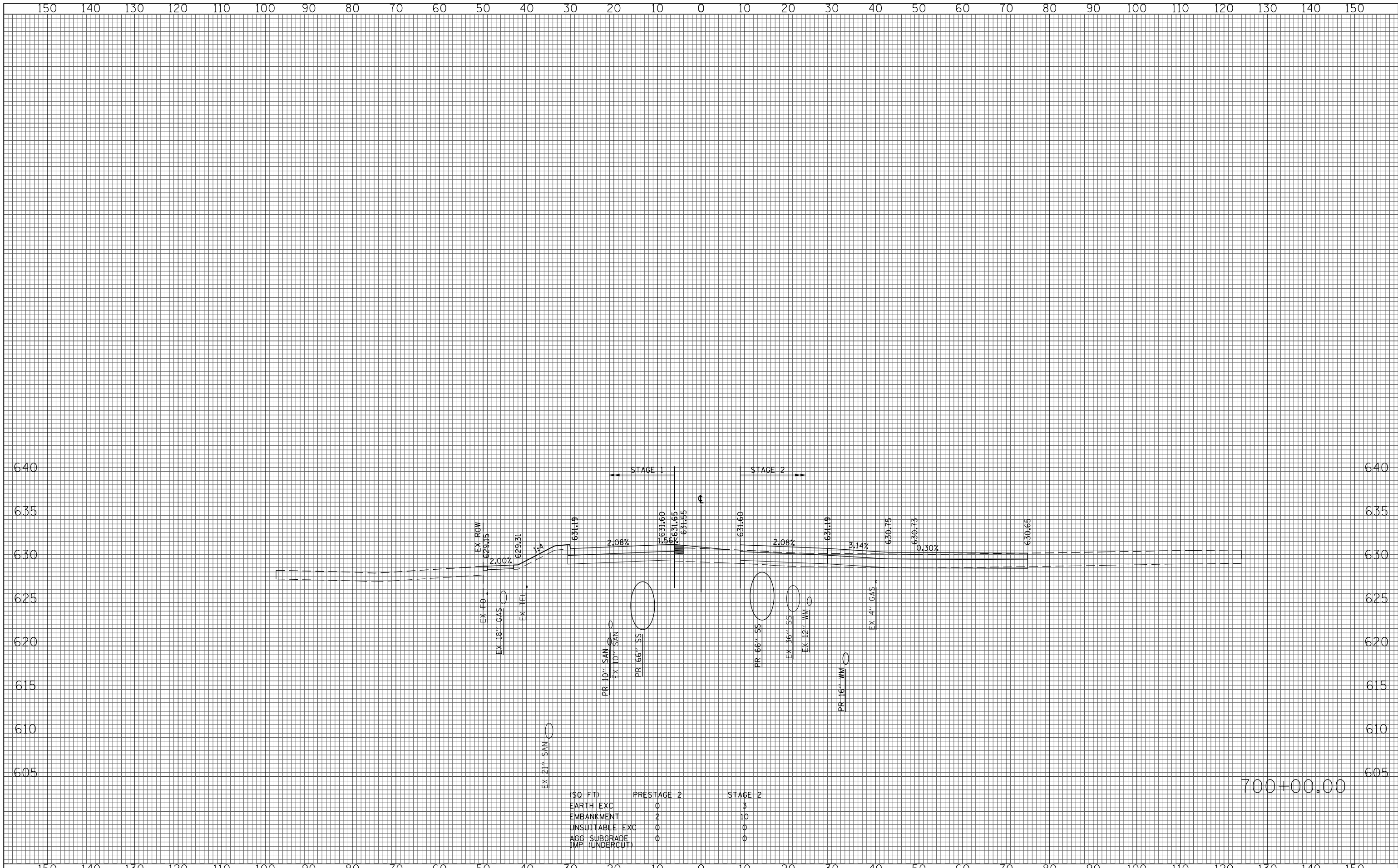
(SQ FT)	PRESTAGE 2	STAGE 2
EARTH EXC	0	27
EMBANKMENT	3	0
UNSUITABLE EXC	0	0
ACC SUBGRADE	0	0
IMP (UNDERCUT)		

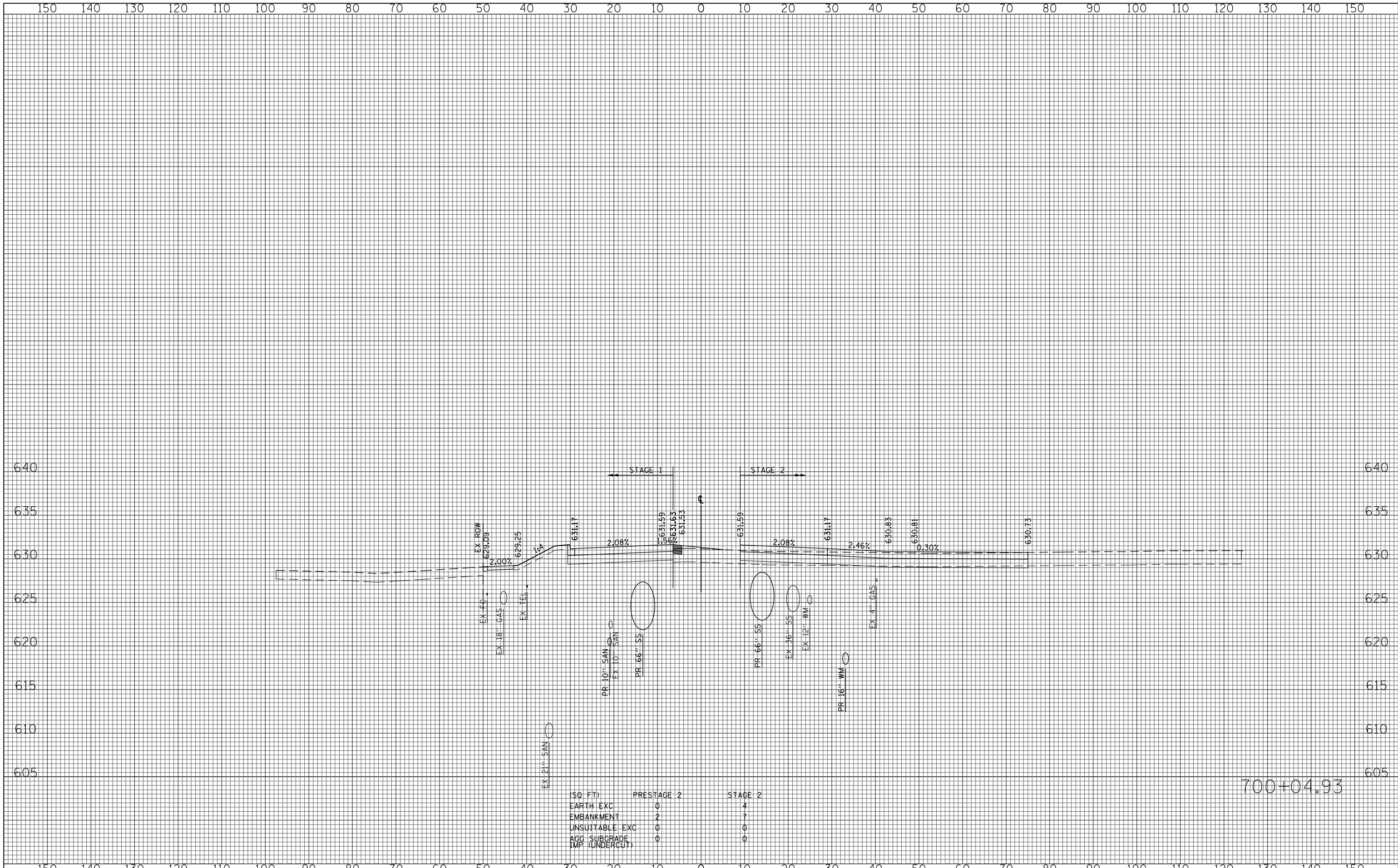
698+00.75



(SQ FT)	PRESTAGE 2	STAGE 2
EARTH EXC	0	13
EMBANKMENT	1	12
UNSUITABLE EXC	0	12
ACC SUBGRADE	0	0
IMP (UNDERCUT)		


699+00.00






(SQ FT)	PRESTAGE 2	STAGE 2
EARTH EXC	0	4
EMBANKMENT	2	7
UNSUITABLE EXC	0	0
AGG SUBGRADE	0	0
IMP (UNDERCUT)		

700+04.93




(\$0 FT)	PRESTAGE 2	STAGE 2
EARTH EXC	0	7
EMBANKMENT	2	18
UNSUITABLE EXC	0	17
AGG SUBGRADE	0	0
TMP (UNDERCUT)		

701+00.00

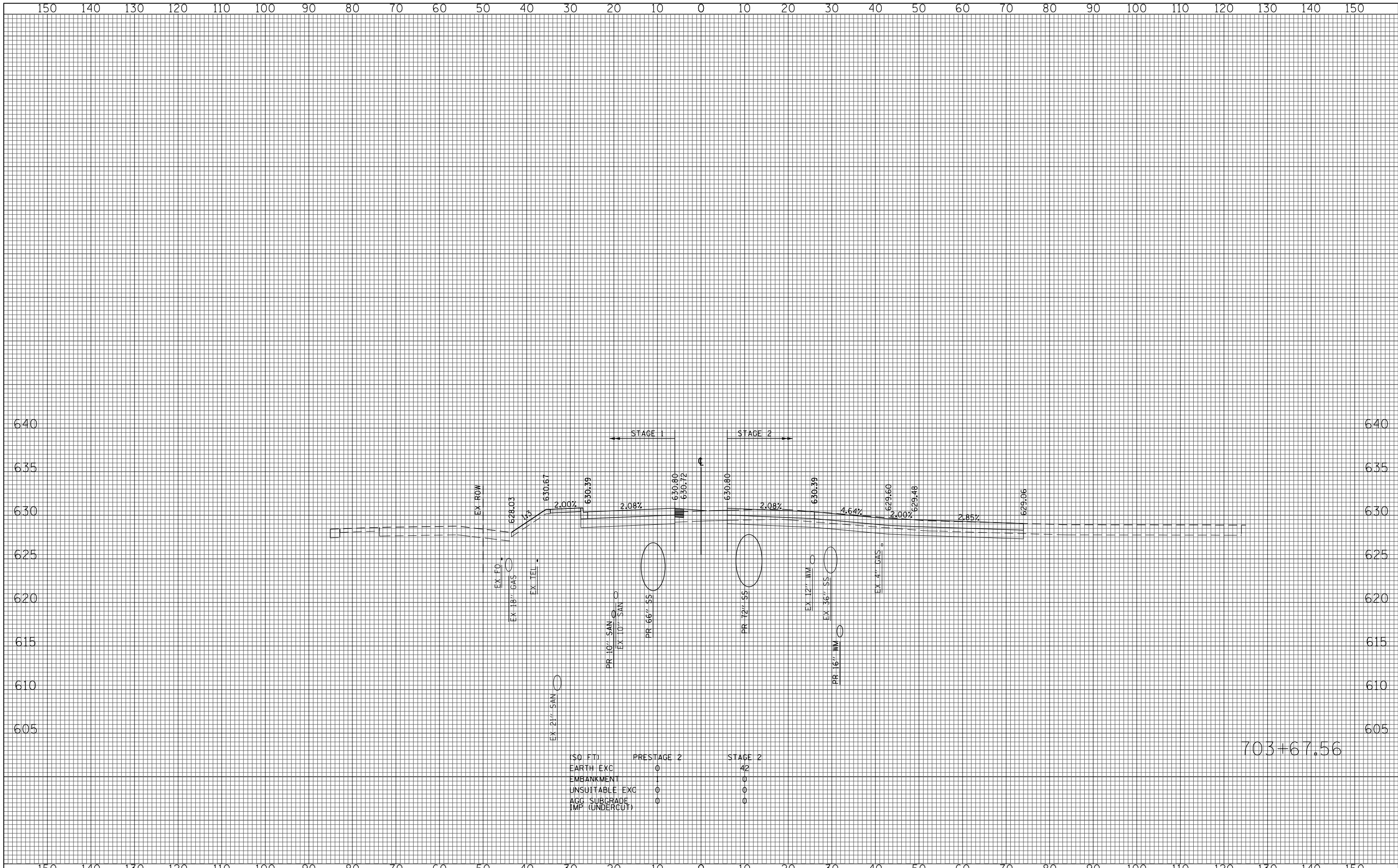


(SQ FT)	PRESTAGE 2	STAGE 2
EARTH EXC	0	8
EMBANKMENT	2	7
UNSUITABLE EXC	0	0
AGG SUBGRADE	0	0
IMP (UNDERCUT)		

702+39.38

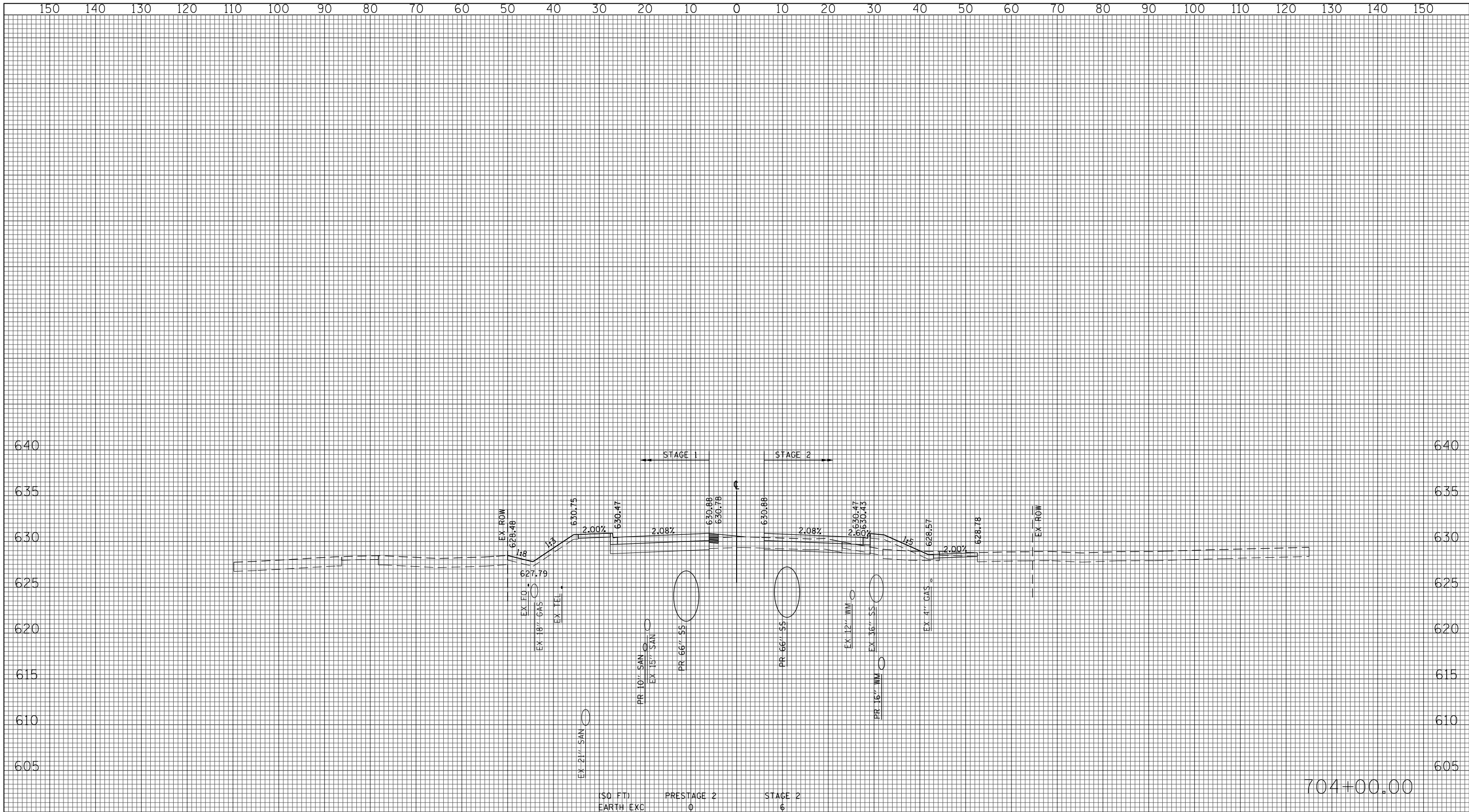


(SQ FT)	PRESTAGE 2	STAGE 2
EARTH EXC	0	13
EMBANKMENT	1	16
UNSUITABLE EXC	0	16
AGG SUBGRADE	0	0
IMP (UNDERCUT)	0	0



(SQ FT)	PRESTAGE 2	STAGE 2
EARTH EXC	0	42
EMBANKMENT	0	0
UNSUITABLE EXC	0	0
AGG SUBGRADE	0	0
IMP (UNDERCUT)	0	0

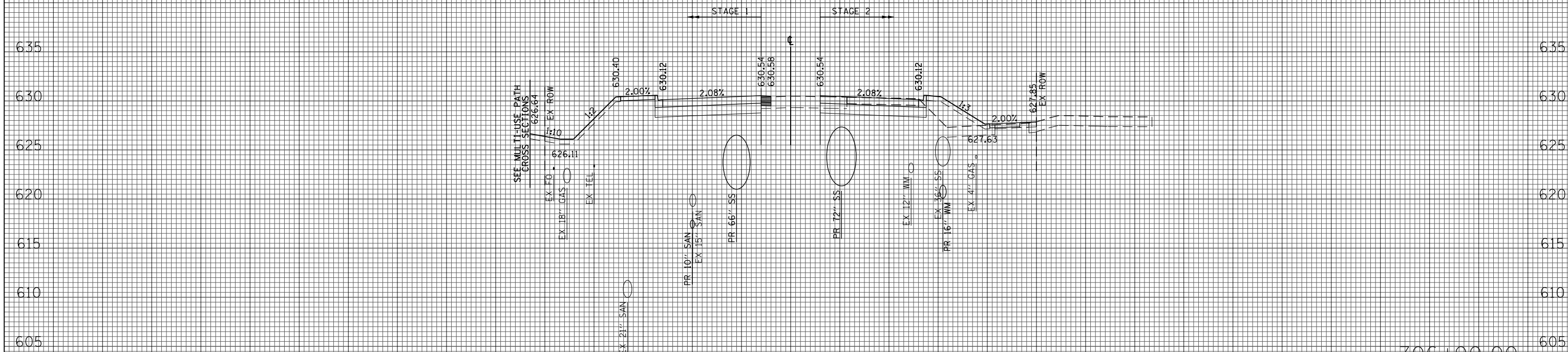
703+67.56



(SQ. FT.)	PRESTAGE 2	STAGE 2
EARTH EXC	0	6
EMBANKMENT	0	17
UNSUITABLE EXC	0	12
AGG SUBGRADE	0	0
IMP (UNDERCUT)	0	0

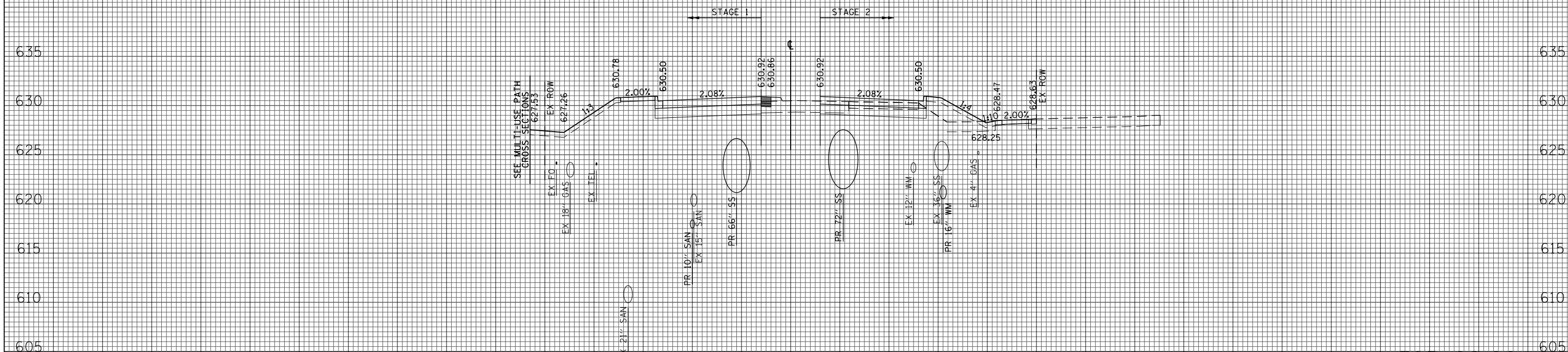
704+00.00

150 140 130 120 110 100 90 80 70 60 50 40 30 20 10 0 10 20 30 40 50 60 70 80 90 100 110 120 130 140 150



(SQ FT)	PRESTAGE 2	STAGE 2
EARTH EXC	0	22
EMBANKMENT	1	24
UNSUITABLE EXC	0	11
AGG SUBGRADE	0	0
IMP (UNDERCUT)	0	0

706+00.00



(SQ FT)	PRESTAGE 2	STAGE 2
EARTH EXC	0	14
EMBANKMENT	1	19
UNSUITABLE EXC	0	11
AGG SUBGRADE	0	0
IMP (UNDERCUT)	0	0

705+00.00

150 140 130 120 110 100 90 80 70 60 50 40 30 20 10 0 10 20 30 40 50 60 70 80 90 100 110 120 130 140 150

FILE NAME =
G:\CH11\0158\Road\Sheets\160T35-SHT-XSC-1-2.dgn

USER NAME = BAWtor.t
PLOT SCALE = 20.000' / in.
PLOT DATE = 11/1/2012

DESIGNED - JLV
DRAWN - KAL
CHECKED - RCB
DATE - 10/31/2012


REVISED -
REVISED -
REVISED -
REVISED -

**STATE OF ILLINOIS
DEPARTMENT OF TRANSPORTATION**

WILLOW ROAD STAGE 2 CROSS SECTIONS

SCALE: 10H : 5V SHEET NO. 724 OF 919 SHEETS STA. 705+00.00 TO STA. 706+00.00

F.A.P. RTE.	SECTION	COUNTY	TOTAL SHEETS	SHEET NO.
305	(1920.01,1518,2022&1922.4)R	COOK	919	724
FED. ROAD DIST. NO. 1 ILLINOIS FED. AID PROJECT			CONTRACT NO. 60T35	



FILE NAME =
 G:\CH11\0158\Road\Sheets\0160T35-SHT-XSC-1-2.dgn

USER NAME = BAW\jort
 PLOT SCALE = 20.000' / in.
 PLOT DATE = 11/1/2012

DESIGNED - JLV
 DRAWN - KAL
 CHECKED - RCB
 DATE - 10/31/2012

REVISED -
 REVISED -
 REVISED -
 REVISED -

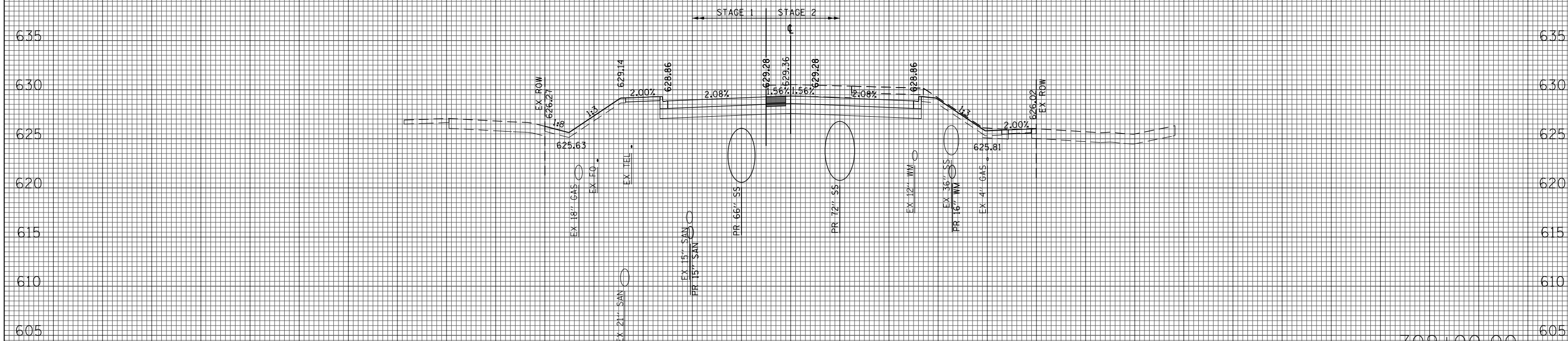
**STATE OF ILLINOIS
 DEPARTMENT OF TRANSPORTATION**

WILLOW ROAD STAGE 2 CROSS SECTIONS

SCALE: 10H : 5V SHEET NO. 725 OF 919 SHEETS STA. 707+00.00 TO STA. 707+35.50

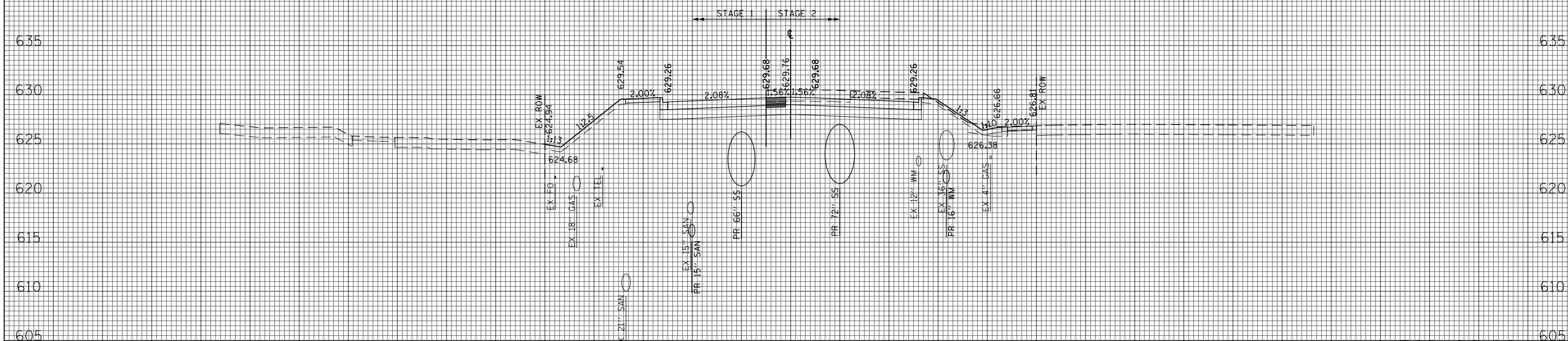
F.A.P. RTE.	SECTION	COUNTY	TOTAL SHEETS	SHEET NO.
305	(1920.01,1518,2022&1922.4)R	COOK	919	725
FED. ROAD DIST. NO. 1 ILLINOIS FED. AID PROJECT			CONTRACT NO. 60T35	

150 140 130 120 110 100 90 80 70 60 50 40 30 20 10 0 10 20 30 40 50 60 70 80 90 100 110 120 130 140 150



(SQ FT)	PRESTAGE 2	STAGE 2
EARTH EXC	4	74
EMBANKMENT	0	2
UNSUITABLE EXC	0	6
AGG SUBGRADE	0	0
IMP (UNDERCUT)		

709+00.00



(SQ FT)	PRESTAGE 2	STAGE 2
EARTH EXC	2	57
EMBANKMENT	0	3
UNSUITABLE EXC	0	8
AGG SUBGRADE	0	0
IMP (UNDERCUT)		

708+00.00

150 140 130 120 110 100 90 80 70 60 50 40 30 20 10 0 10 20 30 40 50 60 70 80 90 100 110 120 130 140 150

FILE NAME =
G:\CH11\0158\Road\Sheets\160T35-SHT-XSC-1-2.dgn

USER NAME = BAWtor.t
PLOT SCALE = 20.000' / in.
PLOT DATE = 11/1/2012

DESIGNED - JLV
DRAWN - KAL
CHECKED - RCB
DATE - 10/31/2012

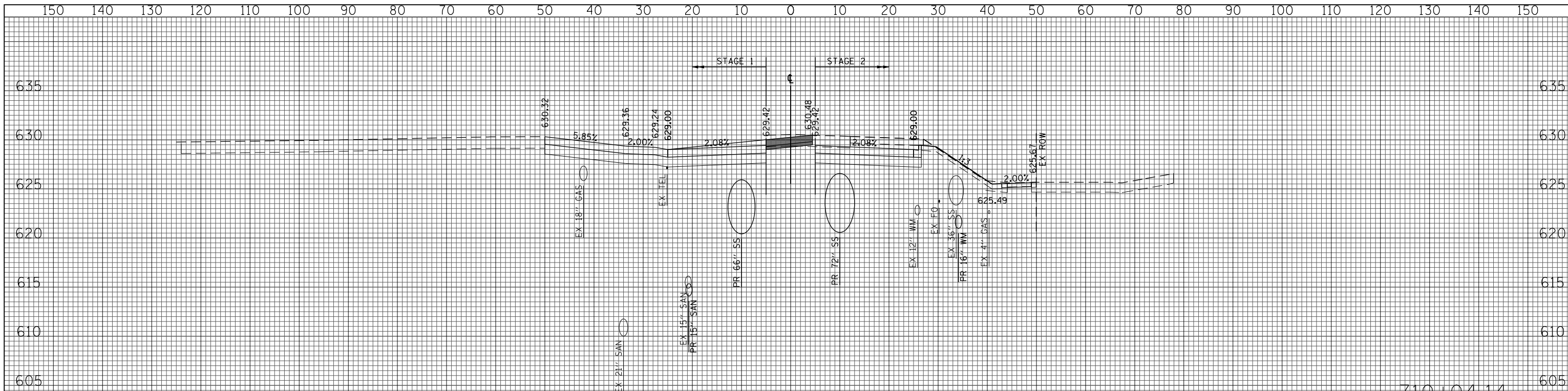
REVISED -
REVISED -
REVISED -
REVISED -

**STATE OF ILLINOIS
DEPARTMENT OF TRANSPORTATION**

WILLOW ROAD STAGE 2 CROSS SECTIONS

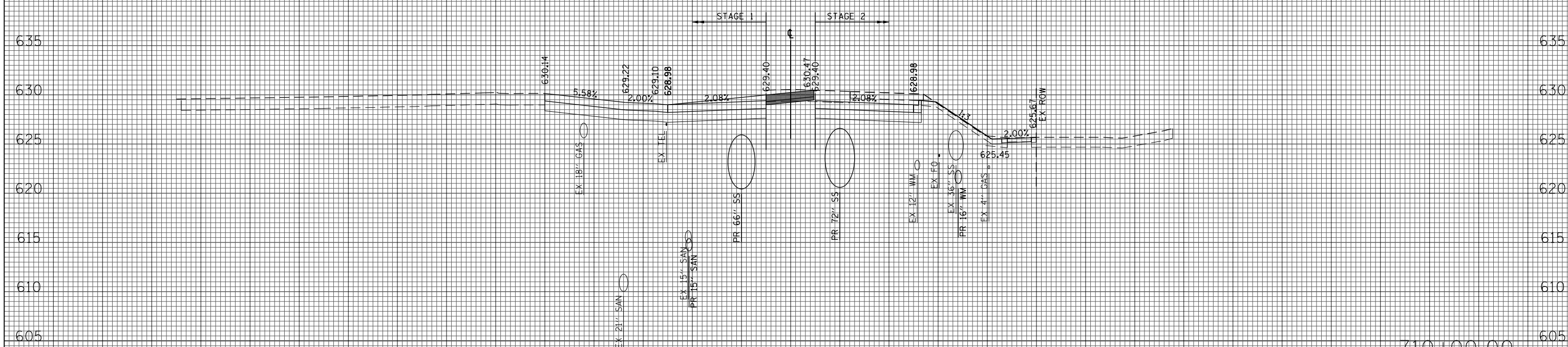
SCALE: 10H : 5V SHEET NO. 726 OF 919 SHEETS STA. 708+00.00 TO STA. 709+00.00

F.A.P. RTE.	SECTION	COUNTY	TOTAL SHEETS	SHEET NO.
305	(1920.01,1518,2022&1922.4)R	COOK	919	726
FED. ROAD DIST. NO. 1 ILLINOIS FED. AID PROJECT			CONTRACT NO. 60T35	




(SQ FT)	PRESTAGE 2	STAGE 2
EARTH EXC	1	50
EMBANKMENT	0	2
UNSUITABLE EXC	0	5
AGG SUBGRADE	0	0
IMP (UNDERCUT)	0	0

710+04.14




(SQ FT)	PRESTAGE 2	STAGE 2
EARTH EXC	1	51
EMBANKMENT	0	2
UNSUITABLE EXC	0	5
AGG SUBGRADE	0	1
IMP (UNDERCUT)	0	0

710+00.00



(SQ FT)	PRESTAGE 2	STAGE 2
EARTH EXC	1	39
EMBANKMENT	0	0
UNSUITABLE EXC	0	0
AGG SUBGRADE	0	0
IMP (UNDERCUT)	0	0

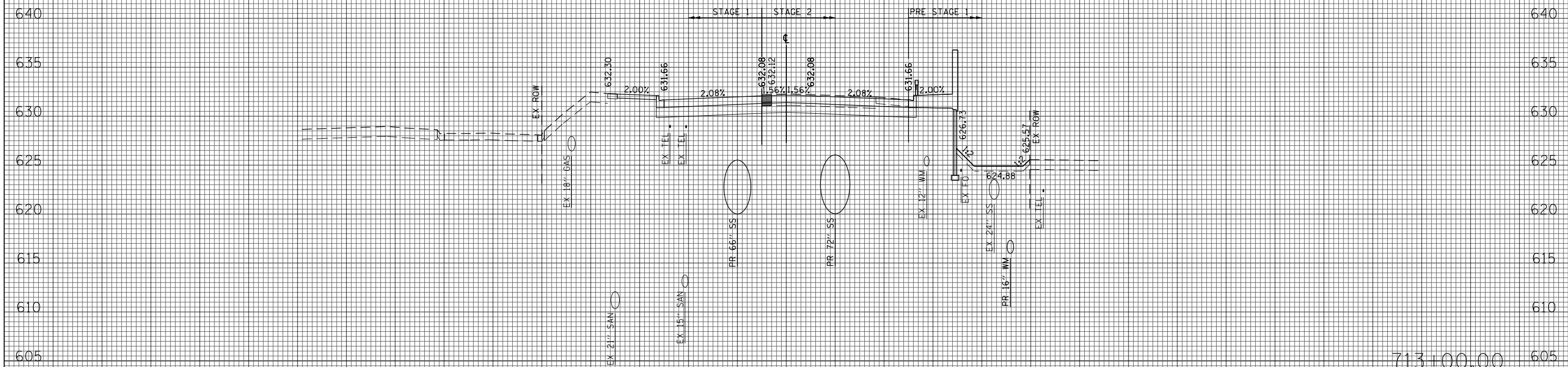
(SQ FT)	PRESTAGE 2	STAGE 2
EARTH EXC	1	45
EMBANKMENT	0	0
UNSUITABLE EXC	0	0
AGG SUBGRADE	0	0
IMP (UNDERCUT)	0	0



(SQ FT)	PRESTAGE 2	STAGE 2
EARTH EXC	0	33
EMBANKMENT	0	0
UNSUITABLE EXC	0	0
AGG SUBGRADE	0	0
IMP (UNDERCUT)	0	0

712+00.00

150 140 130 120 110 100 90 80 70 60 50 40 30 20 10 0 10 20 30 40 50 60 70 80 90 100 110 120 130 140 150



(SQ FT)	PRESTAGE 2	STAGE 2
EARTH EXC	0	28
EMBANKMENT	0	0
UNSUITABLE EXC	0	0
AGG SUBGRADE	0	0
IMP (UNDERCUT)	0	0

713+00.00

150 140 130 120 110 100 90 80 70 60 50 40 30 20 10 0 10 20 30 40 50 60 70 80 90 100 110 120 130 140 150

FILE NAME = G:\CH11\0158\Road\Sheets\160T35-SHT-XSC-1-2.dgn
 USER NAME = BAW\jort
 PLOT SCALE = 20.000' / in.
 PLOT DATE = 11/1/2012

DESIGNED - JLV
 DRAWN - KAL
 CHECKED - RCB
 DATE - 10/31/2012


REVISED -
 REVISED -
 REVISED -
 REVISED -

**STATE OF ILLINOIS
 DEPARTMENT OF TRANSPORTATION**

WILLOW ROAD STAGE 2 CROSS SECTIONS

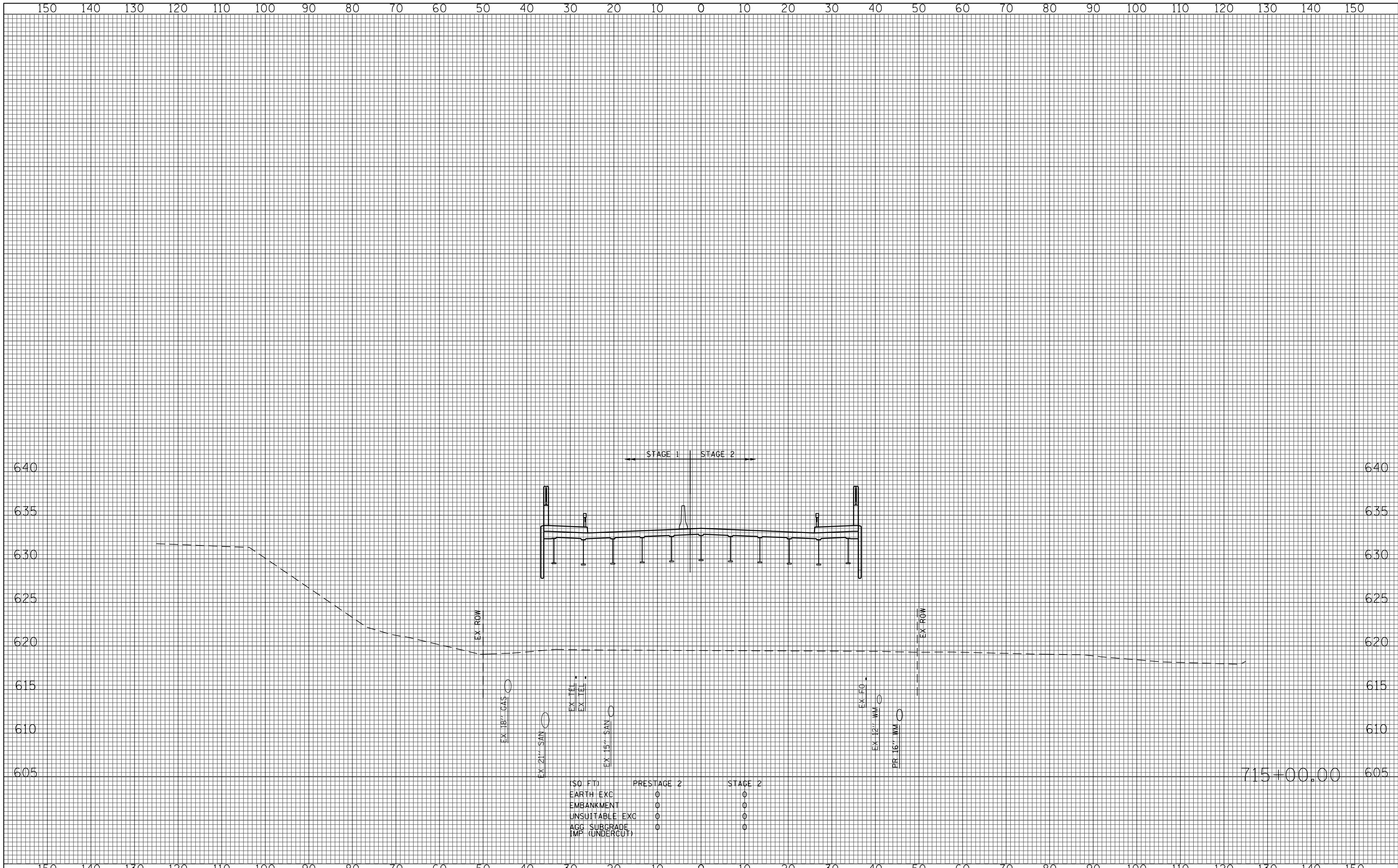
SCALE: 10H : 5V SHEET NO. 730 OF 919 SHEETS STA. 713+00.00 TO STA. 713+00.00

F.A.P. RTE.	SECTION	COUNTY	TOTAL SHEETS	SHEET NO.
305	(1920.01,1518,2022&1922.4B)R	COOK	919	730
FED. ROAD DIST. NO. 1 ILLINOIS FED. AID PROJECT			CONTRACT NO. 60T35	

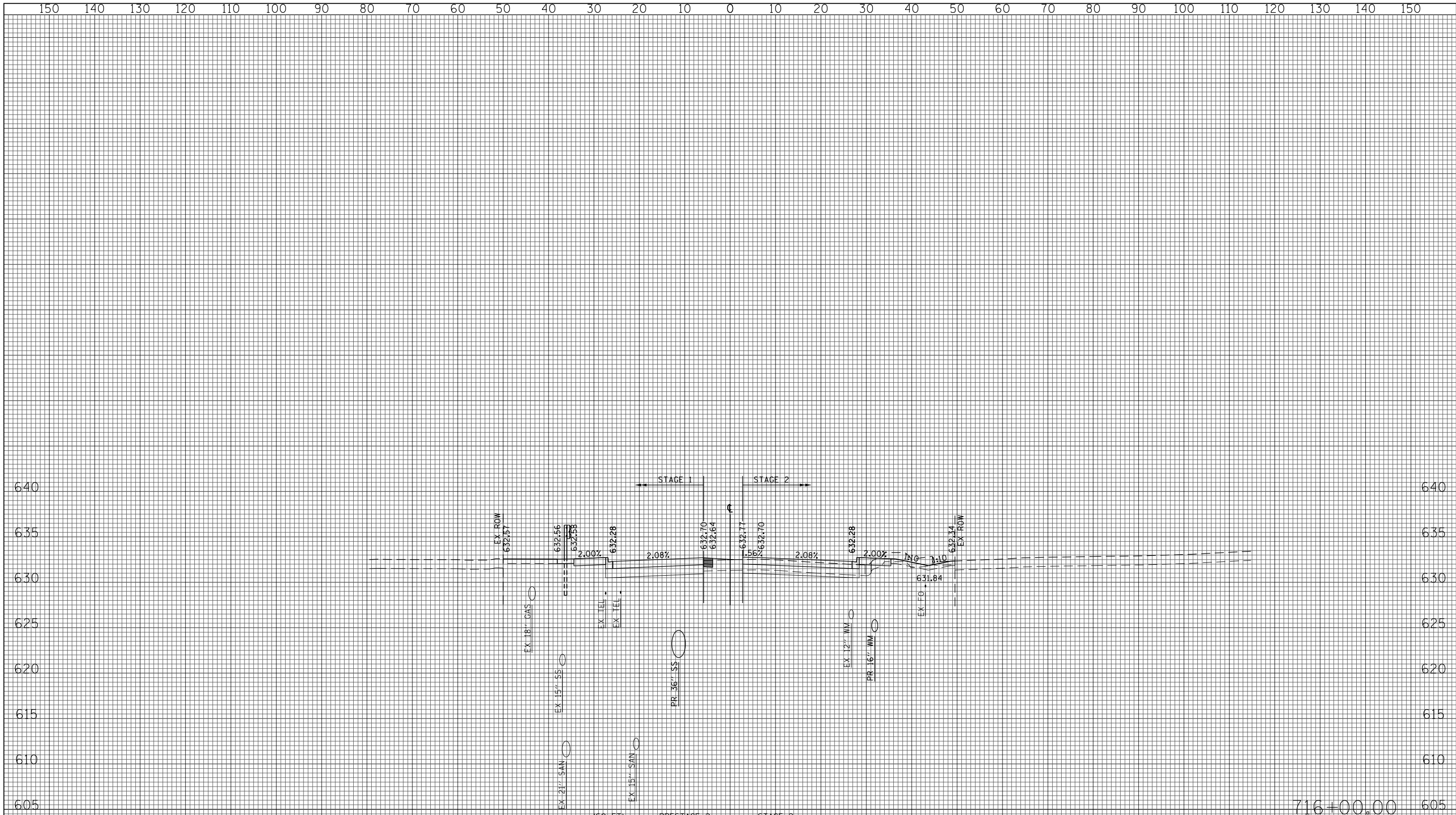


(SQ. FT.)	PRESTAGE 2	STAGE 2
EARTH EXC	0	15
EMBANKMENT	0	0
UNSUITABLE EXC	0	0
AGG. SUBGRADE	0	0
IMP. (UNDERCUT)	0	0

714+00.00




715+00.00

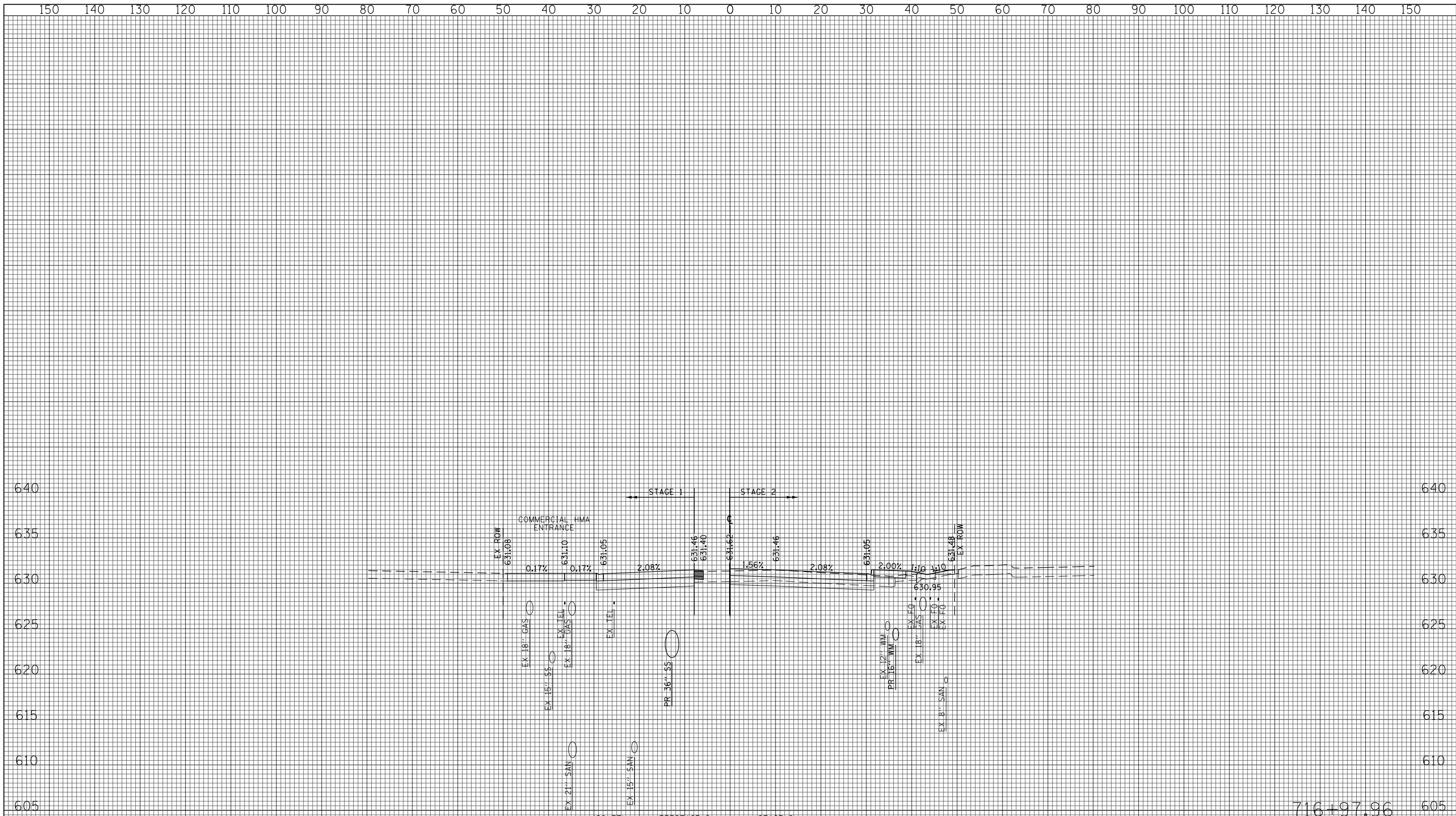


(SQ FT)	PRESTAGE 2	STAGE 2
EARTH EXC	0	13
EMBANKMENT	1	4
UNSUITABLE EXC	0	13
AGG SUBGRADE	0	0
IMP (UNDERCUT)		

716+00.00

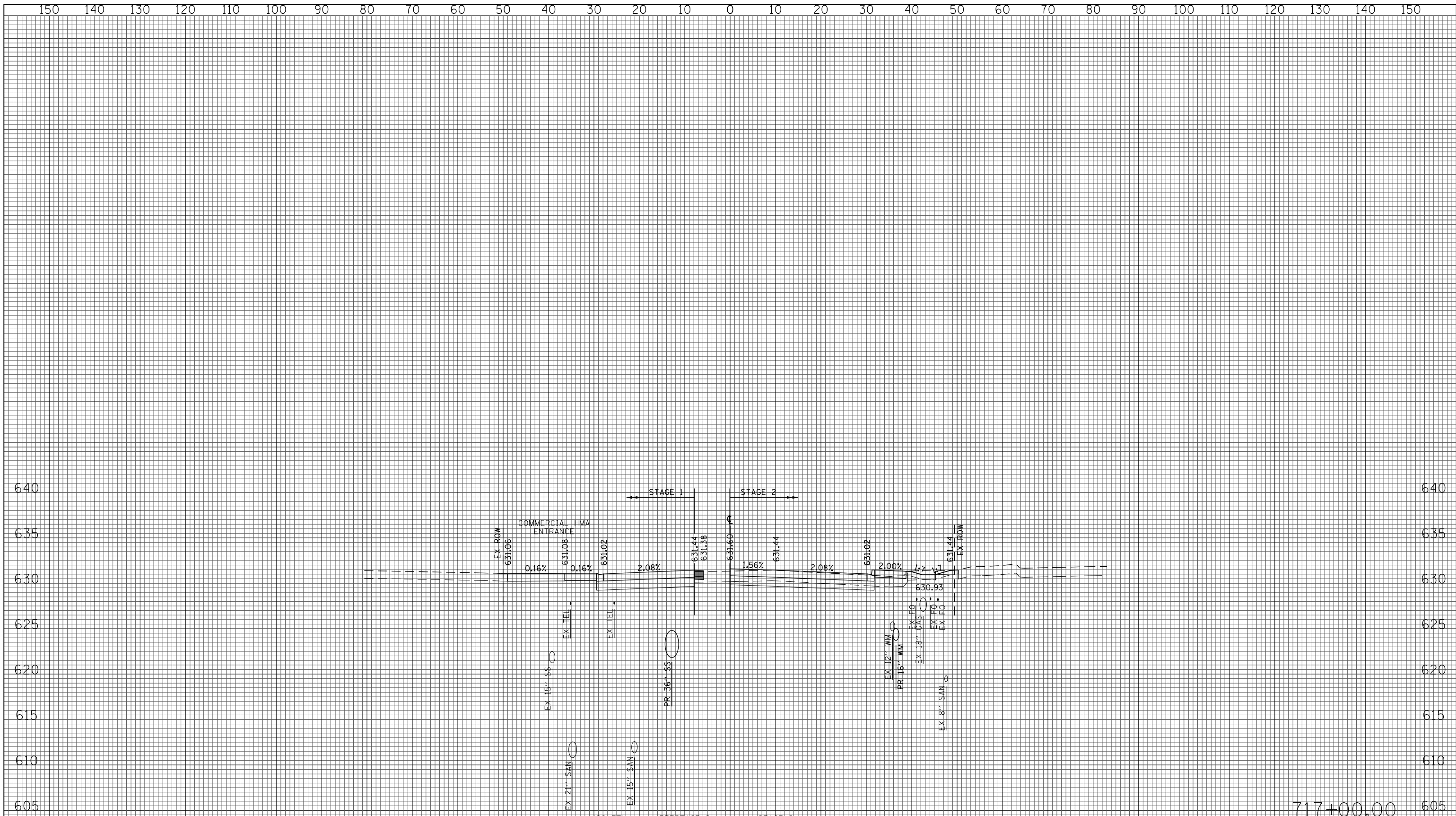


716+56.10



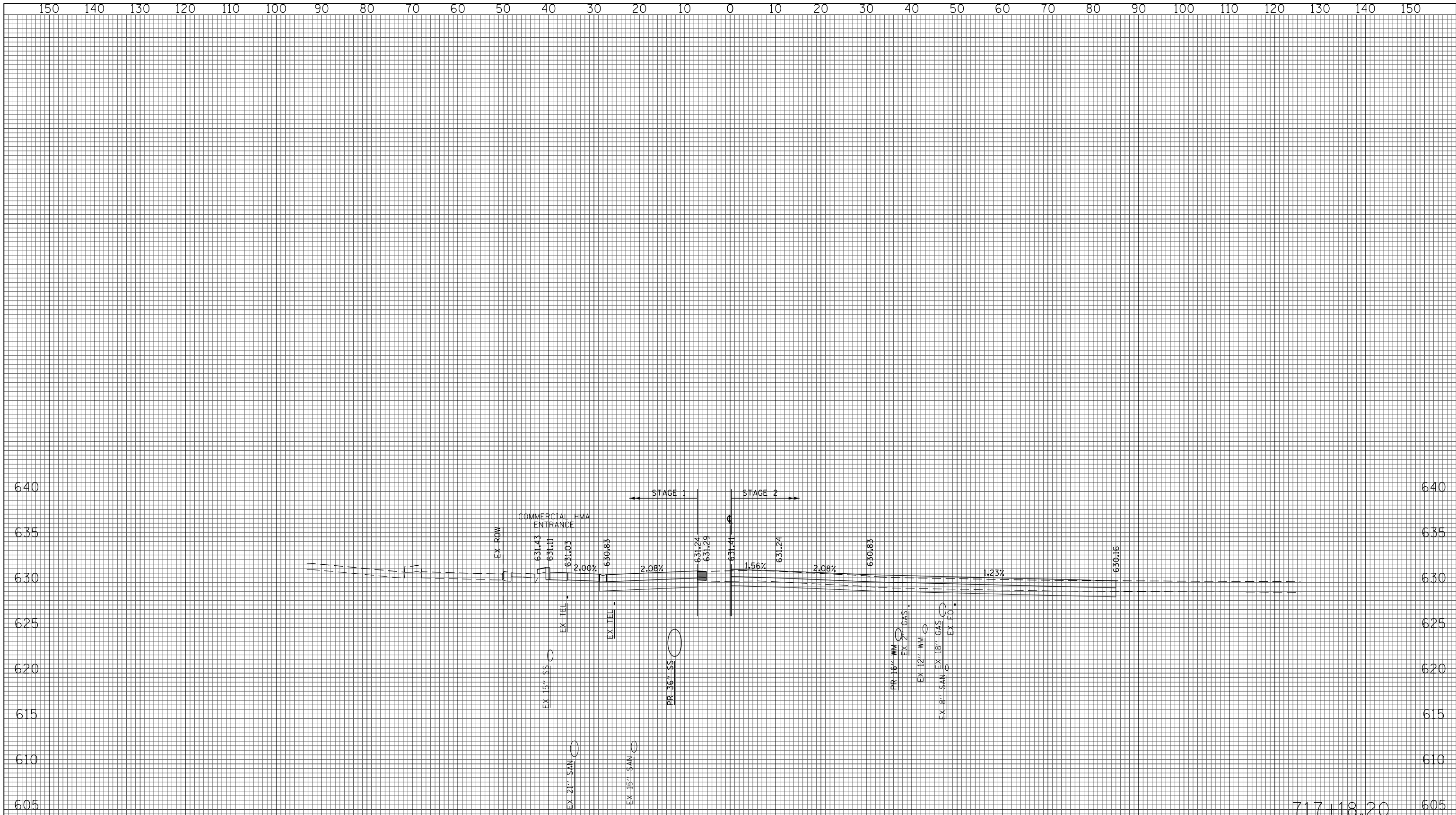
(\$0 FT)	PRESTAGE 2	STAGE 2
EARTH EXC	0	17
EMBANKMENT	1	7
UNSUITABLE EXC	0	4
AGG SUBGRADE	0	0
IMP (UNDERCUT)		

716+97.96



(\$0 FT)	PRESTAGE 2	STAGE 2
EARTH EXC	0	17
EMBANKMENT	1	8
UNSUITABLE EXC	0	6
AGG SUBGRADE	0	0
IMP (UNDERCUT)	0	0

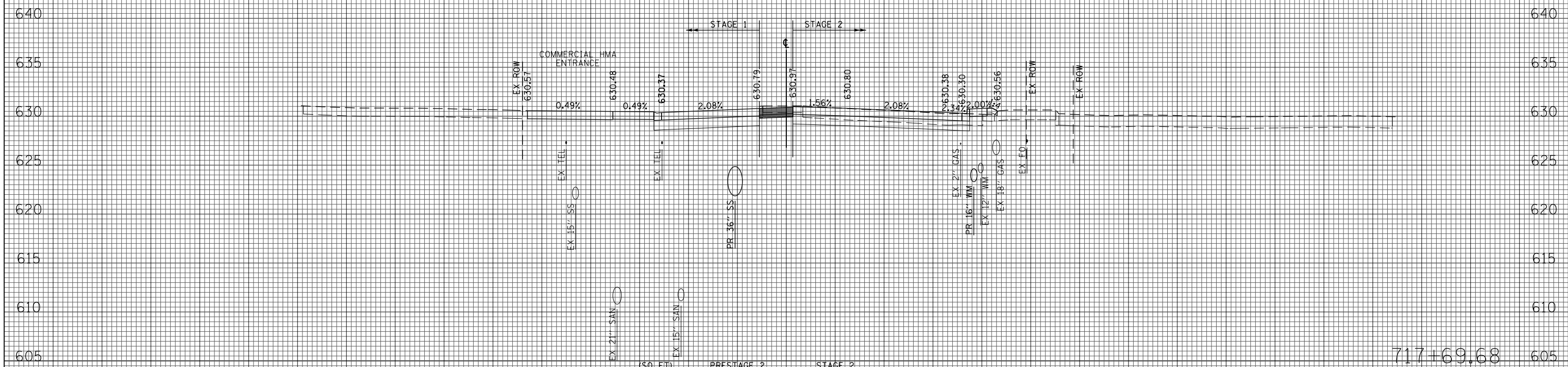
717+00.00



717+18.20

(SQ FT)	PRESTAGE 2	STAGE 2
EARTH EXC	0	40
EMBANKMENT	0	0
UNSUITABLE EXC	0	0
AGG SUBGRADE	0	0
IMP (UNDERCUT)	0	0

150 140 130 120 110 100 90 80 70 60 50 40 30 20 10 0 10 20 30 40 50 60 70 80 90 100 110 120 130 140 150



(SQ FT)	PRESTAGE 2	STAGE 2
EARTH EXC	3	22
EMBANKMENT	0	4
UNSUITABLE EXC	0	0
AGG SUBGRADE	0	0
IMP (UNDERCUT)		

717+69.68

150 140 130 120 110 100 90 80 70 60 50 40 30 20 10 0 10 20 30 40 50 60 70 80 90 100 110 120 130 140 150

FILE NAME =
G:\CH11\0158\Road\Sheets\1160T35-SHT-XSC-1-2.dgn

USER NAME = BAWtor.t
PLOT SCALE = 20.000' / in.
PLOT DATE = 11/1/2012

DESIGNED - JLV
DRAWN - KAL
CHECKED - RCB
DATE - 10/31/2012

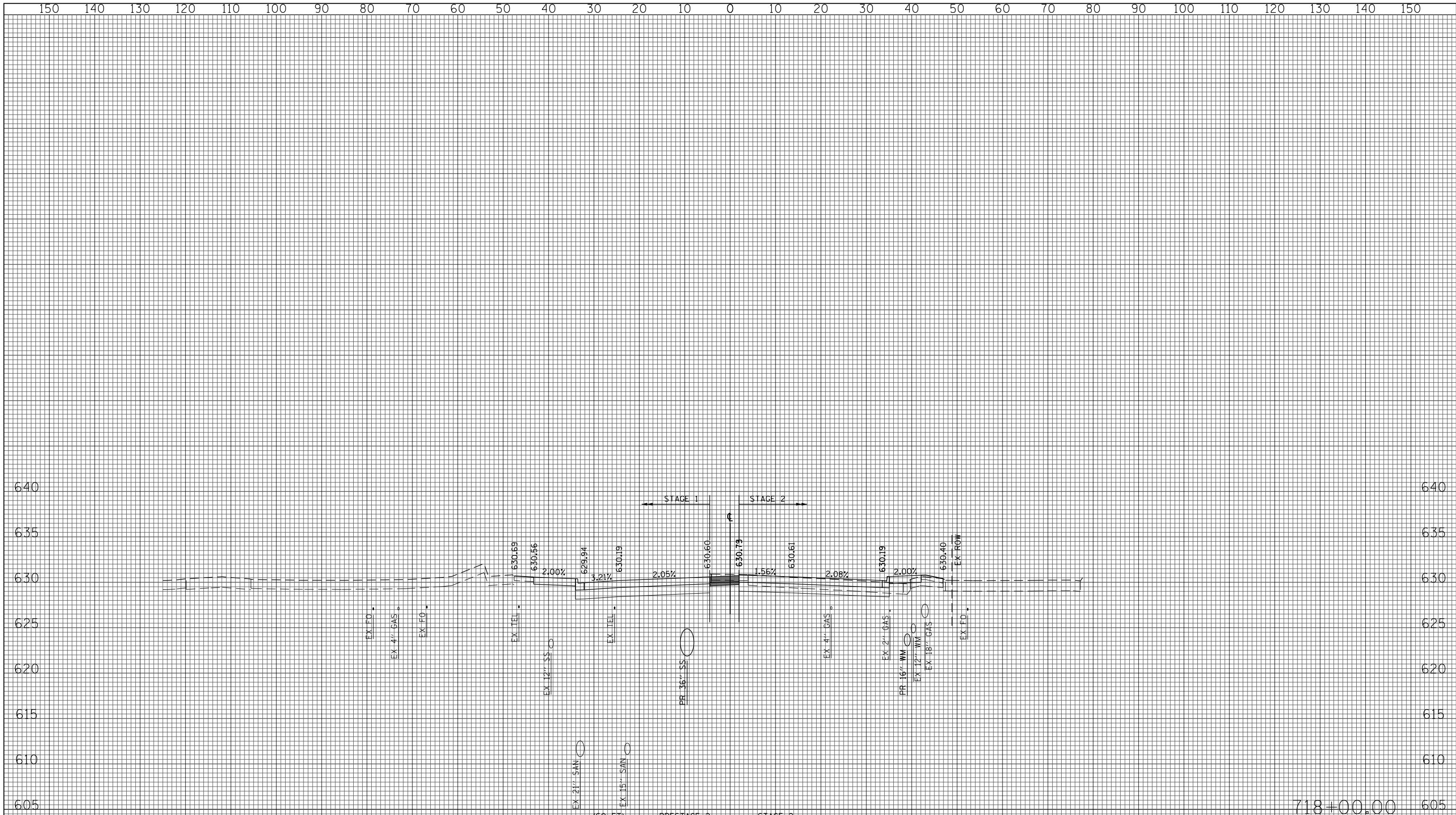
REVISED -
REVISED -
REVISED -
REVISED -

**STATE OF ILLINOIS
DEPARTMENT OF TRANSPORTATION**

WILLOW ROAD STAGE 2 CROSS SECTIONS

SCALE: 10H : 5V SHEET NO. 738 OF 919 SHEETS STA. 717+69.68 TO STA. 717+69.68

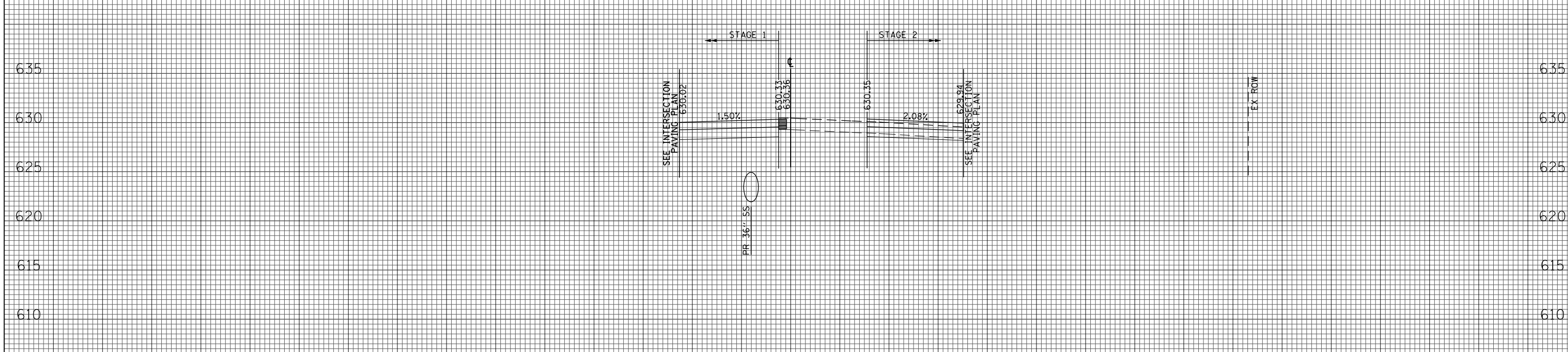
F.A.P. RTE.	SECTION	COUNTY	TOTAL SHEETS	SHEET NO.
305	(1920.01,1518,2022&1922.4B)R	COOK	919	738
FED. ROAD DIST. NO. 1 ILLINOIS FED. AID PROJECT			CONTRACT NO. 60T35	



(SQ FT)	PRESTAGE 2	STAGE 2
EARTH EXC	3	19
EMBANKMENT	0	9
UNSUITABLE EXC	0	7
AGG SUBGRADE	0	0
IMP (UNDERCUT)		

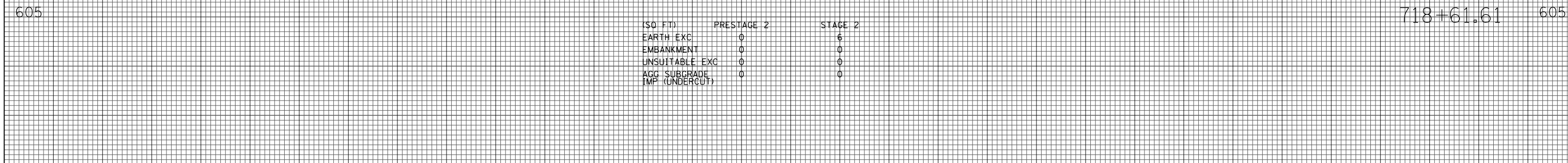
718+00.00

150 140 130 120 110 100 90 80 70 60 50 40 30 20 10 0 10 20 30 40 50 60 70 80 90 100 110 120 130 140 150



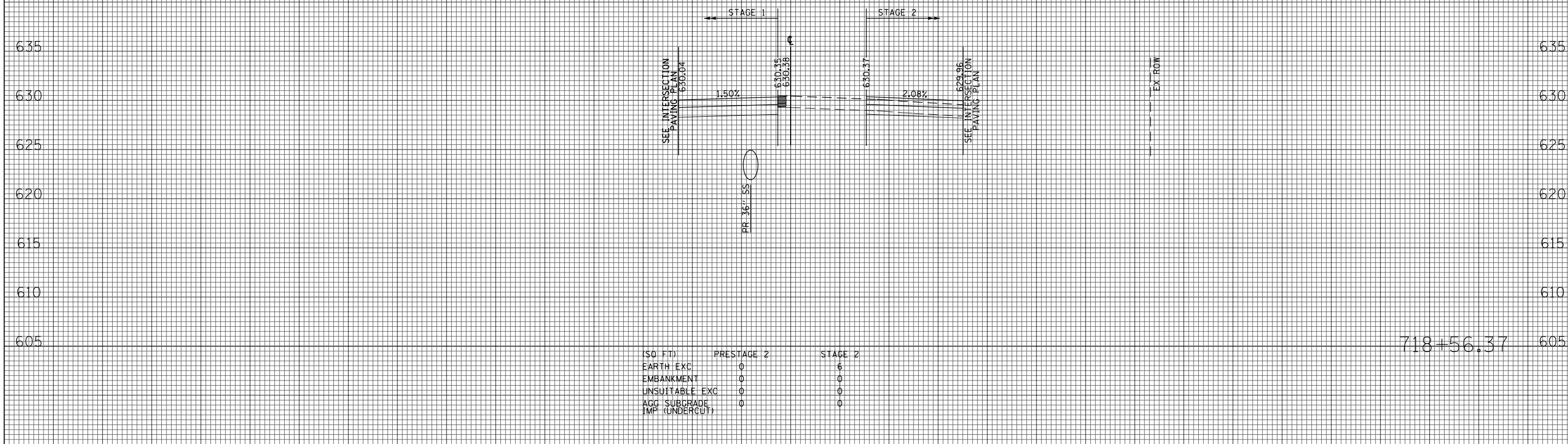
(SQ FT)	PRESTAGE 2	STAGE 2
EARTH EXC	0	6
EMBANKMENT	0	0
UNSUITABLE EXC	0	0
AGG SUBGRADE IMP (UNDERCUT)	0	0

718+61.61



(SQ FT)	PRESTAGE 2	STAGE 2
EARTH EXC	0	6
EMBANKMENT	0	0
UNSUITABLE EXC	0	0
AGG SUBGRADE IMP (UNDERCUT)	0	0

718+56.37



(SQ FT)	PRESTAGE 2	STAGE 2
EARTH EXC	0	6
EMBANKMENT	0	0
UNSUITABLE EXC	0	0
AGG SUBGRADE IMP (UNDERCUT)	0	0

718+56.37

150 140 130 120 110 100 90 80 70 60 50 40 30 20 10 0 10 20 30 40 50 60 70 80 90 100 110 120 130 140 150

FILE NAME = G:\CH11\0158\Road\Sheets\1160T35-SHT-XSC-1-2.dgn

USER NAME = BAWtor.t
 PLOT SCALE = 20.000' / in.
 PLOT DATE = 11/1/2012

DESIGNED - JLV
 DRAWN - KAL
 CHECKED - RCB
 DATE - 10/31/2012

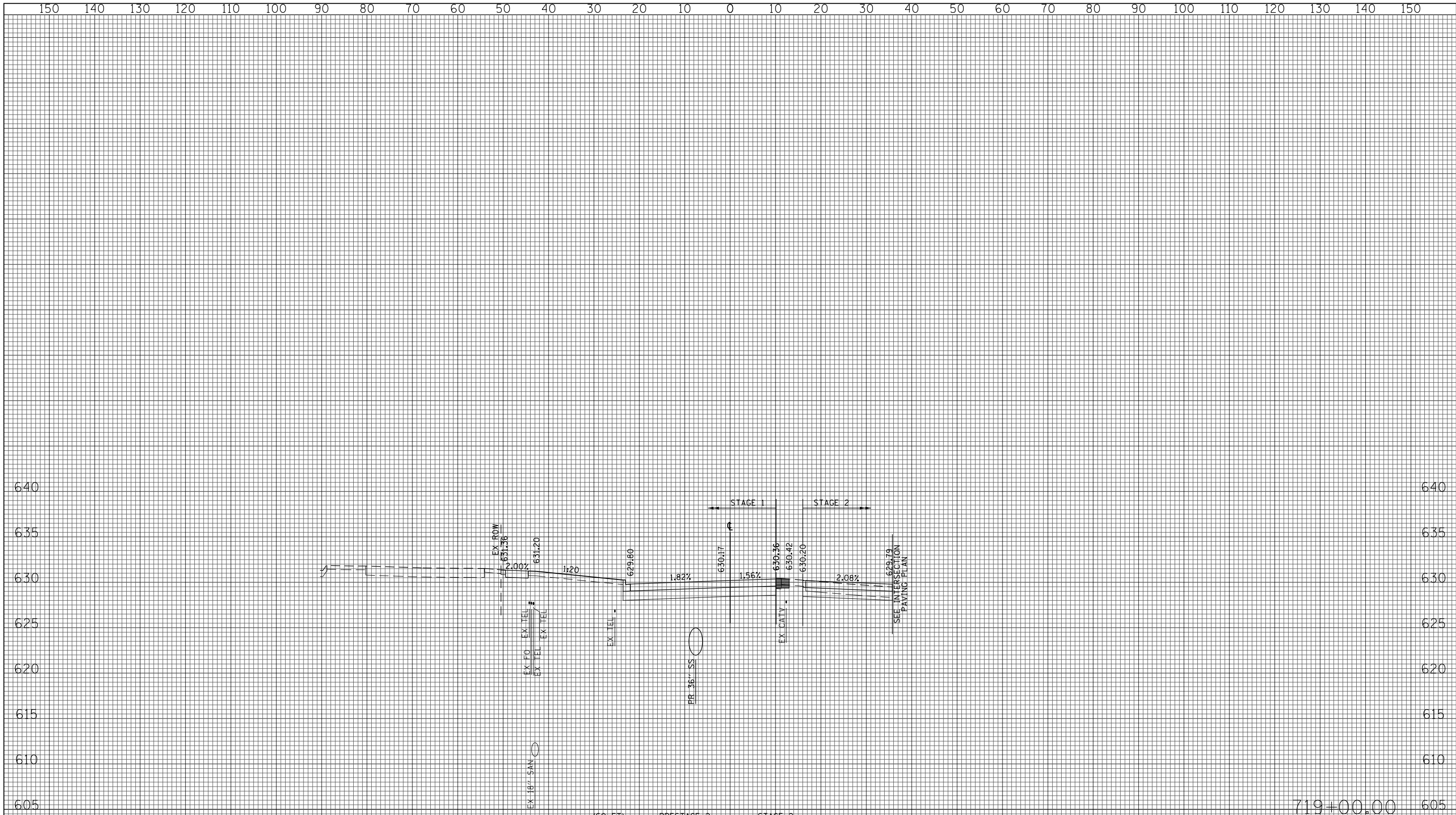
REVISED -
 REVISED -
 REVISED -
 REVISED -

**STATE OF ILLINOIS
 DEPARTMENT OF TRANSPORTATION**

WILLOW ROAD STAGE 2 CROSS SECTIONS

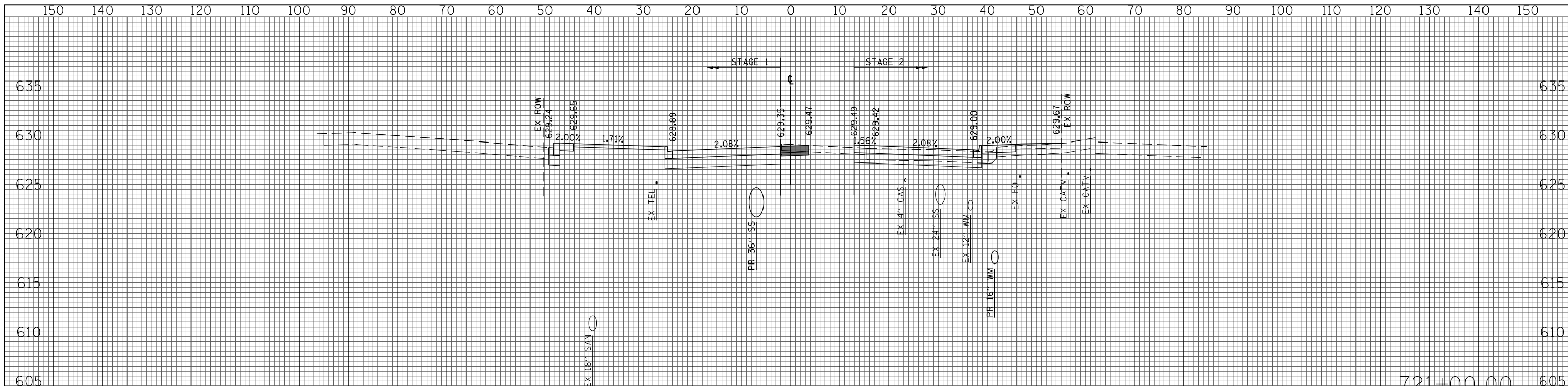
SCALE: 10H : 5V SHEET NO. 740 OF 919 SHEETS STA. 718+56.37 TO STA. 718+61.61

F.A.P. RTE.	SECTION	COUNTY	TOTAL SHEETS	SHEET NO.
305	(1920.01,1518,2022&1922.4)R	COOK	919	740
FED. ROAD DIST. NO. 1 ILLINOIS FED. AID PROJECT			CONTRACT NO. 60T35	

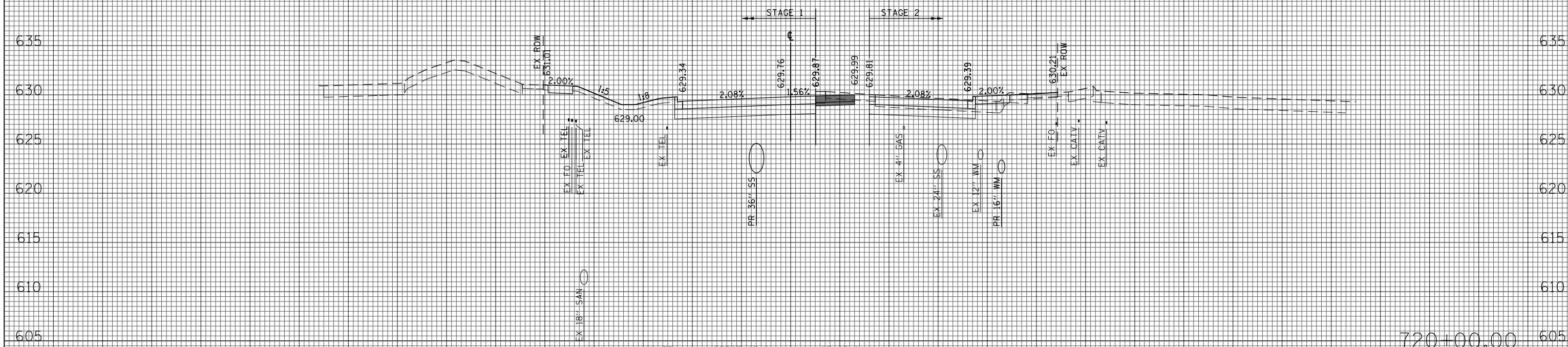


(SQ FT)	PRESTAGE 2	STAGE 2
EARTH EXC	1	9
EMBANKMENT	0	0
UNSUITABLE EXC	0	0
AGG SUBGRADE	0	0
IMP (UNDERCUT)	0	0

719+00.00

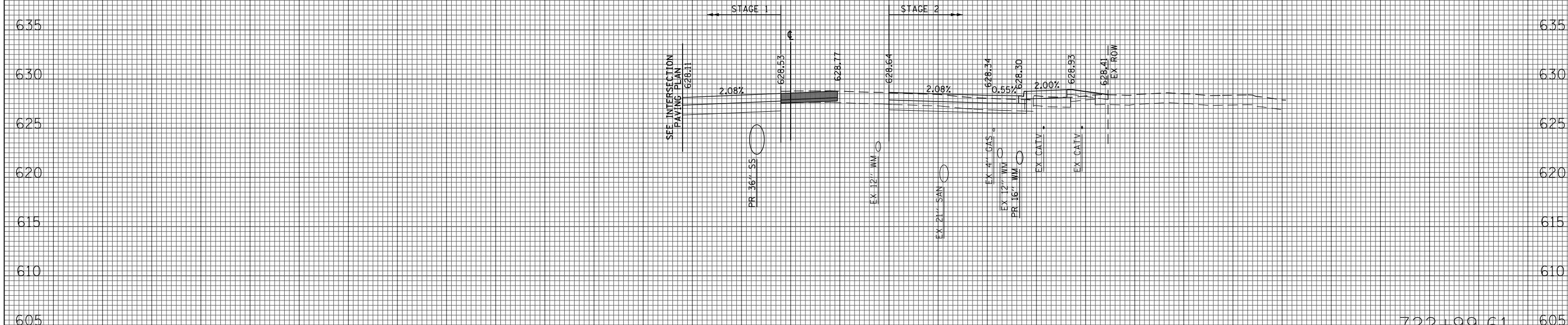


(SQ FT)	PRESTAGE 2	STAGE 2
EARTH EXC	3	12
EMBANKMENT	0	10
UNSUITABLE EXC	0	13
AGG SUBGRADE IMP (UNDERCUT)	0	0



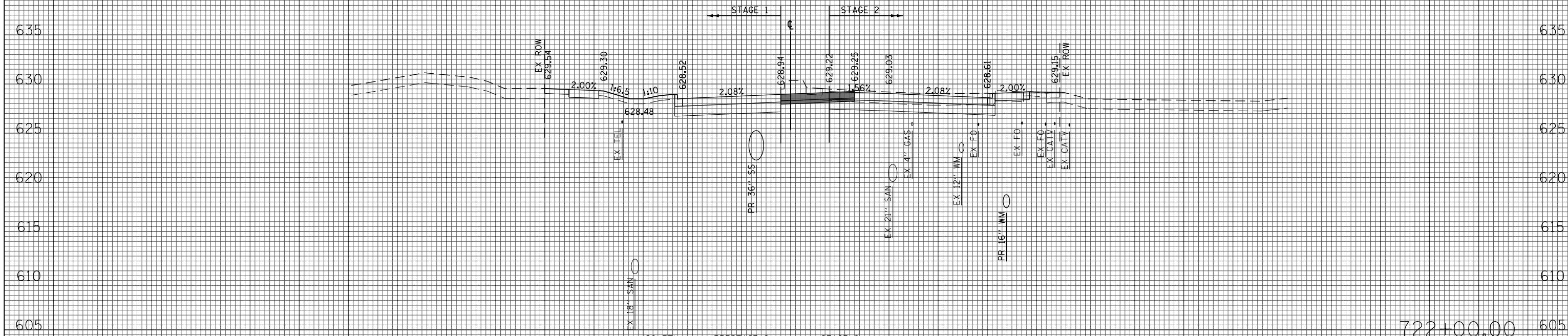
(SQ FT)	PRESTAGE 2	STAGE 2
EARTH EXC	4	17
EMBANKMENT	0	7
UNSUITABLE EXC	0	5
AGG SUBGRADE IMP (UNDERCUT)	0	0

150 140 130 120 110 100 90 80 70 60 50 40 30 20 10 0 10 20 30 40 50 60 70 80 90 100 110 120 130 140 150



(\$0 FT)	PRESTAGE 2	STAGE 2
EARTH EXC	0	12
EMBANKMENT	1	12
UNSUITABLE EXC	0	10
AGG SUBGRADE	0	0
IMP (UNDERCUT)		

722+99.61



(\$0 FT)	PRESTAGE 2	STAGE 2
EARTH EXC	6	29
EMBANKMENT	0	2
UNSUITABLE EXC	0	8
AGG SUBGRADE	0	0
IMP (UNDERCUT)		

722+00.00

150 140 130 120 110 100 90 80 70 60 50 40 30 20 10 0 10 20 30 40 50 60 70 80 90 100 110 120 130 140 150

FILE NAME =
 G:\CH11\0158\Road\Sheets\0160T35-SHT-XSC-1-2.dgn

USER NAME = BAW\jort
 PLOT SCALE = 20.000' / in.
 PLOT DATE = 11/1/2012

DESIGNED - JLV
 DRAWN - KAL
 CHECKED - RCB
 DATE - 10/31/2012

REVISED -
 REVISED -
 REVISED -
 REVISED -

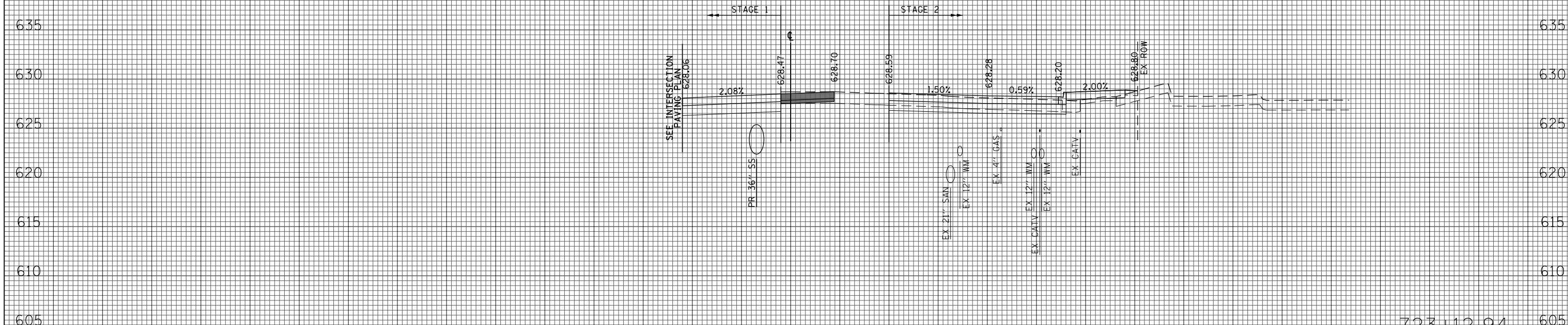
**STATE OF ILLINOIS
 DEPARTMENT OF TRANSPORTATION**

WILLOW ROAD STAGE 2 CROSS SECTIONS

SCALE: 10H : 5V SHEET NO. 743 OF 919 SHEETS STA. 722+00.00 TO STA. 722+99.61

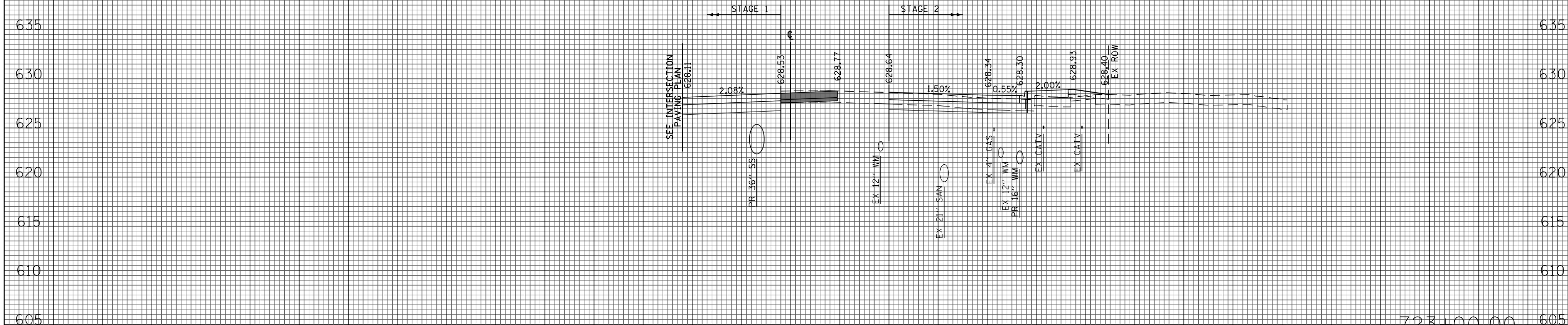
F.A.P. RTE.	SECTION	COUNTY	TOTAL SHEETS	SHEET NO.
305	(1920.01,1518,2022&1922.4B)R	COOK	919	743
FED. ROAD DIST. NO. 1 ILLINOIS FED. AID PROJECT			CONTRACT NO. 60T35	

150 140 130 120 110 100 90 80 70 60 50 40 30 20 10 0 10 20 30 40 50 60 70 80 90 100 110 120 130 140 150



(\$0 FT)	PRESTAGE 2	STAGE 2
EARTH EXC	0	15
EMBANKMENT	1	9
UNSUITABLE EXC	0	4
AGG SUBGRADE	0	0
IMP (UNDERCUT)		

723+12.94



(\$0 FT)	PRESTAGE 2	STAGE 2
EARTH EXC	0	12
EMBANKMENT	1	12
UNSUITABLE EXC	0	10
AGG SUBGRADE	0	0
IMP (UNDERCUT)		

723+100.00

150 140 130 120 110 100 90 80 70 60 50 40 30 20 10 0 10 20 30 40 50 60 70 80 90 100 110 120 130 140 150

FILE NAME =
G:\CH11\0158\Road\Sheets\0160T35-SHT-XSC-1-2.dgn

USER NAME = BAWtor.t
PLOT SCALE = 20.000' / in.
PLOT DATE = 11/1/2012

DESIGNED - JLV
DRAWN - KAL
CHECKED - RCB
DATE - 10/31/2012

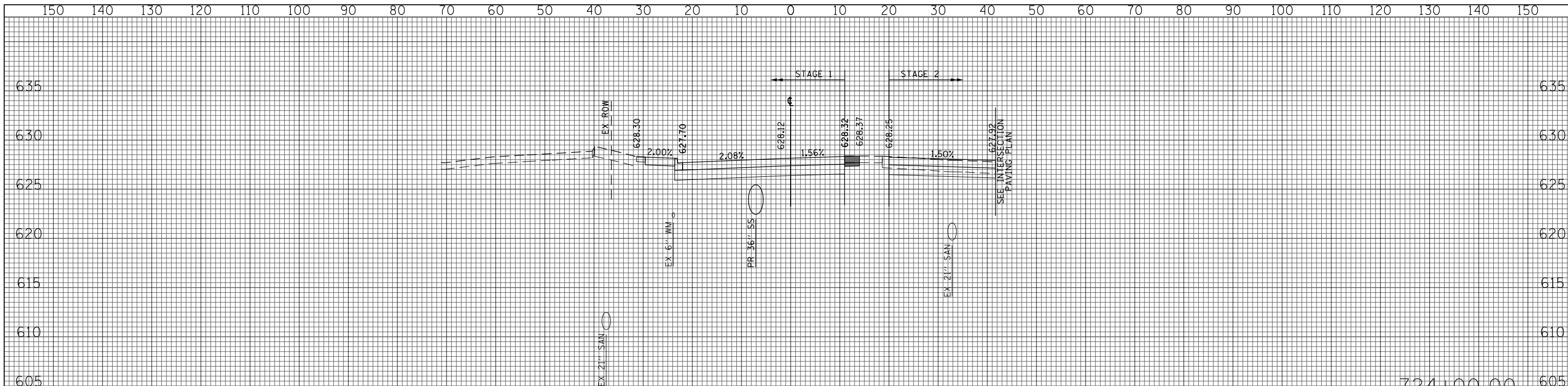
REVISED -
REVISED -
REVISED -
REVISED -

**STATE OF ILLINOIS
DEPARTMENT OF TRANSPORTATION**

WILLOW ROAD STAGE 2 CROSS SECTIONS

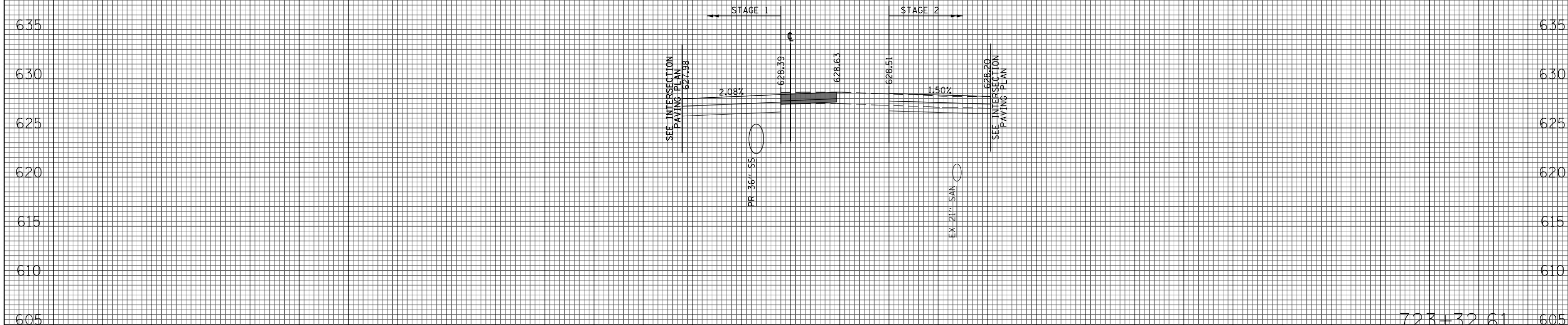
SCALE: 10H : 5V SHEET NO. 744 OF 919 SHEETS STA. 723+00.00 TO STA. 723+12.94

F.A.P. RTE.	SECTION	COUNTY	TOTAL SHEETS	SHEET NO.
305	(1920.01,1518,2022&1922.4)R	COOK	919	744
FED. ROAD DIST. NO. 1 ILLINOIS FED. AID PROJECT			CONTRACT NO. 60T35	



(SQ FT)	PRESTAGE 2	STAGE 2
EARTH EXC	1	12
EMBANKMENT	0	0
UNSUITABLE EXC	0	0
AGG SUBGRADE	0	0
IMP (UNDERCUT)		

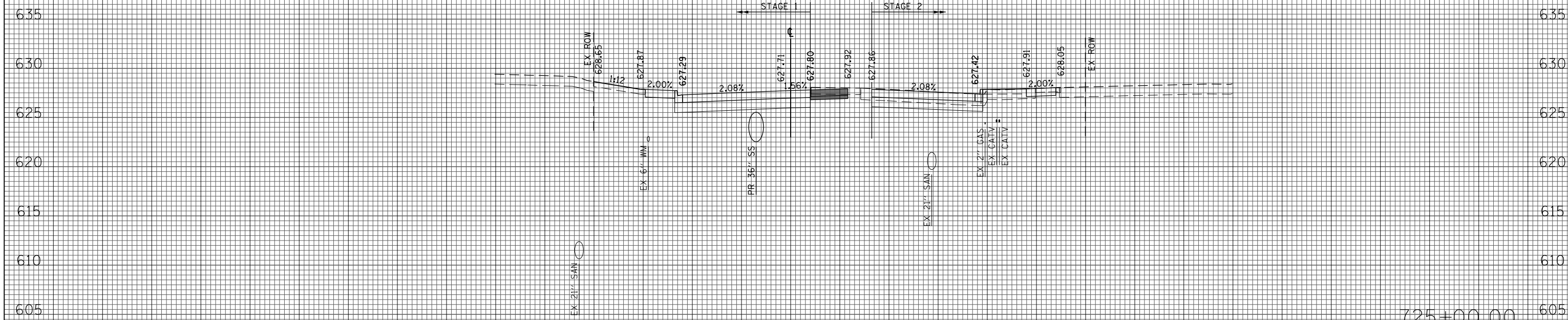
724+00.00



(SQ FT)	PRESTAGE 2	STAGE 2
EARTH EXC	0	11
EMBANKMENT	1	0
UNSUITABLE EXC	0	0
AGG SUBGRADE	0	0
IMP (UNDERCUT)		

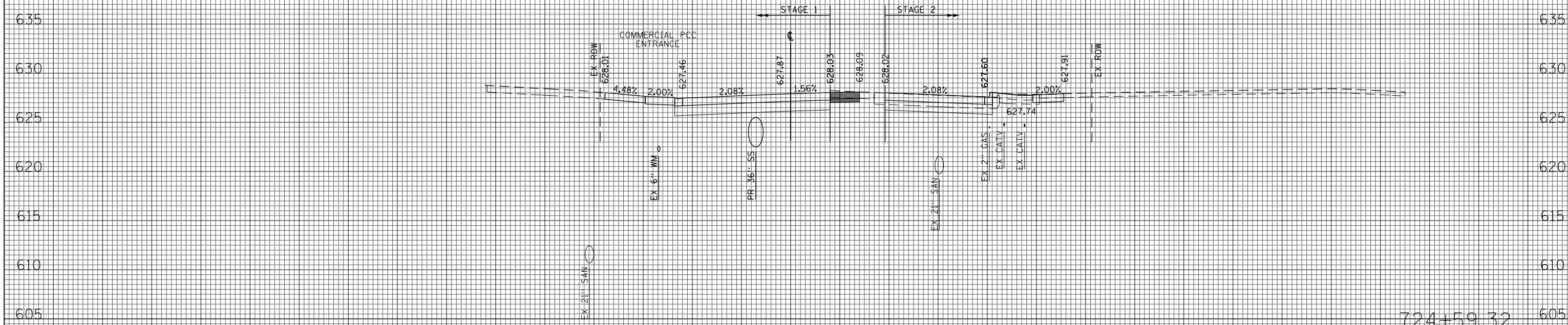
723+32.61

150 140 130 120 110 100 90 80 70 60 50 40 30 20 10 0 10 20 30 40 50 60 70 80 90 100 110 120 130 140 150



(SQ FT)	PRESTAGE 2	STAGE 2
EARTH EXC	4	16
EMBANKMENT	0	6
UNSUITABLE EXC	0	10
AGG SUBGRADE	0	0
IMP (UNDERCUT)	0	0

725+00.00



(SQ FT)	PRESTAGE 2	STAGE 2
EARTH EXC	3	14
EMBANKMENT	0	5
UNSUITABLE EXC	0	8
AGG SUBGRADE	0	0
IMP (UNDERCUT)	0	0

724+59.32

150 140 130 120 110 100 90 80 70 60 50 40 30 20 10 0 10 20 30 40 50 60 70 80 90 100 110 120 130 140 150

FILE NAME = G:\CH11\0158\Road\Sheets\0160T35-SHT-XSC-1-2.dgn
 USER NAME = BAW\jort
 PLOT SCALE = 20.000' / in.
 PLOT DATE = 11/1/2012

DESIGNED - JLV
 DRAWN - KAL
 CHECKED - RCB
 DATE - 10/31/2012

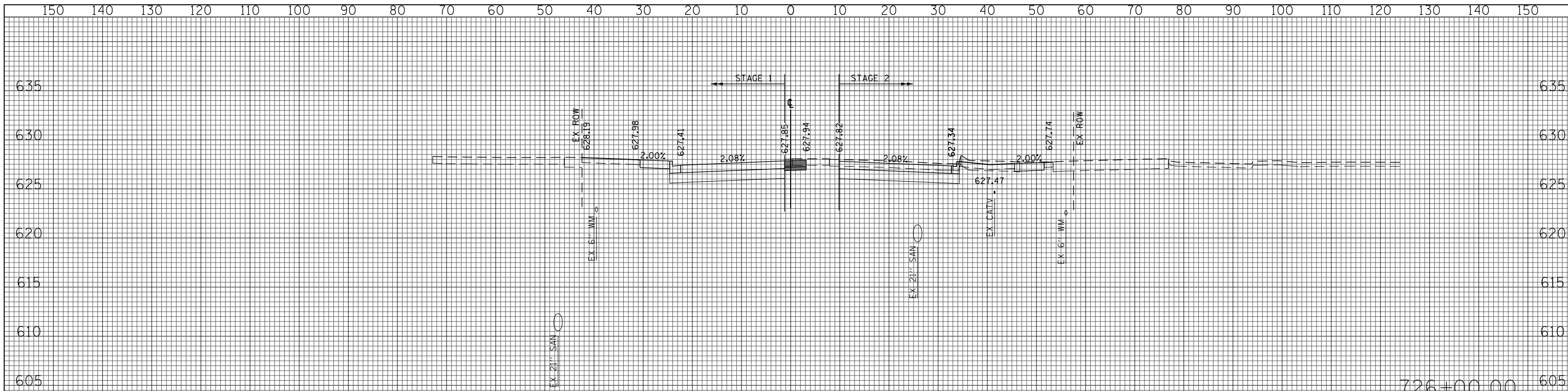
REVISED -
 REVISED -
 REVISED -
 REVISED -

**STATE OF ILLINOIS
 DEPARTMENT OF TRANSPORTATION**

WILLOW ROAD STAGE 2 CROSS SECTIONS

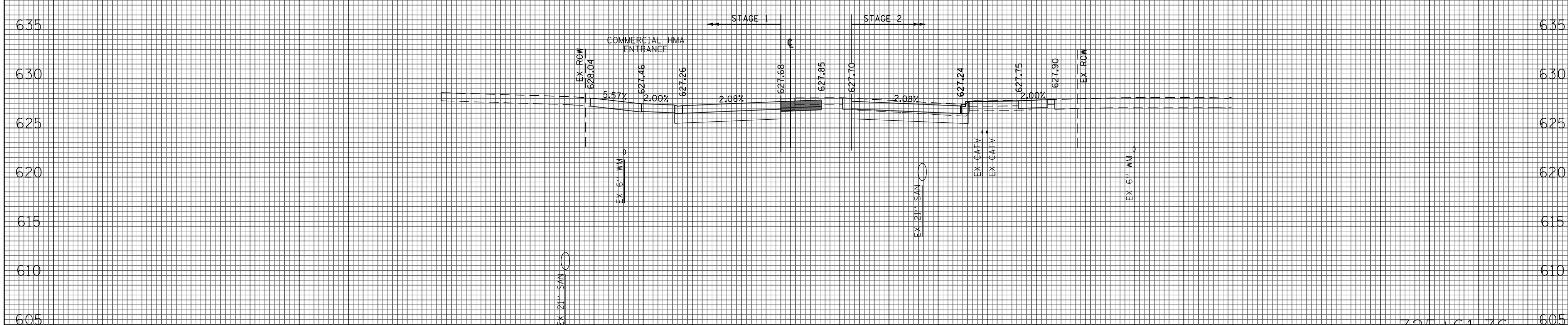
SCALE: 10H : 5V SHEET NO. 746 OF 919 SHEETS STA. 724+59.32 TO STA. 725+00.00

F.A.P. RTE.	SECTION	COUNTY	TOTAL SHEETS	SHEET NO.
305	(1920.01,1518,2022&1922.4)R	COOK	919	746
FED. ROAD DIST. NO. 1 ILLINOIS FED. AID PROJECT			CONTRACT NO. 60T35	



(SQ. FT)	PRESTAGE 2	STAGE 2
EARTH EXC	2	37
EMBANKMENT	0	2
UNSUITABLE EXC	0	12
AGG SUBGRADE	0	0
IMP (UNDERCUT)		

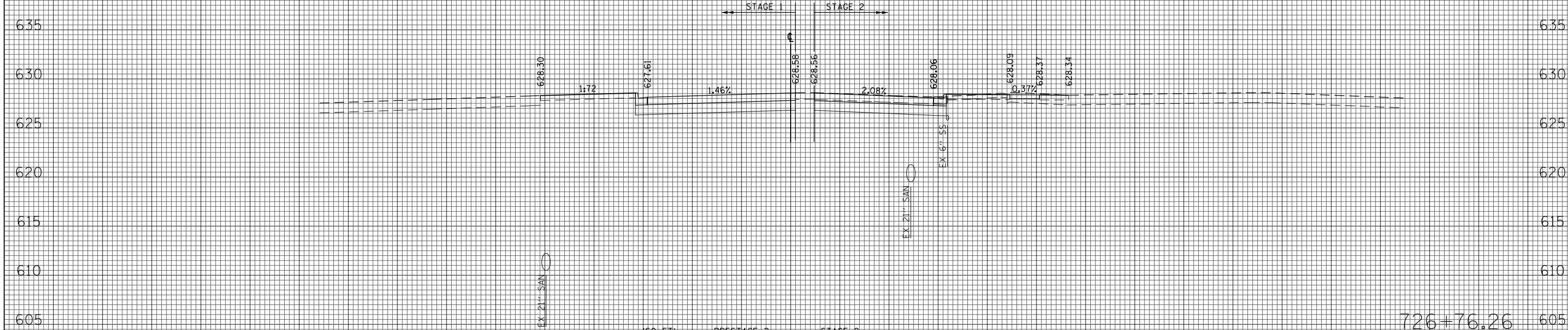
726+00.00



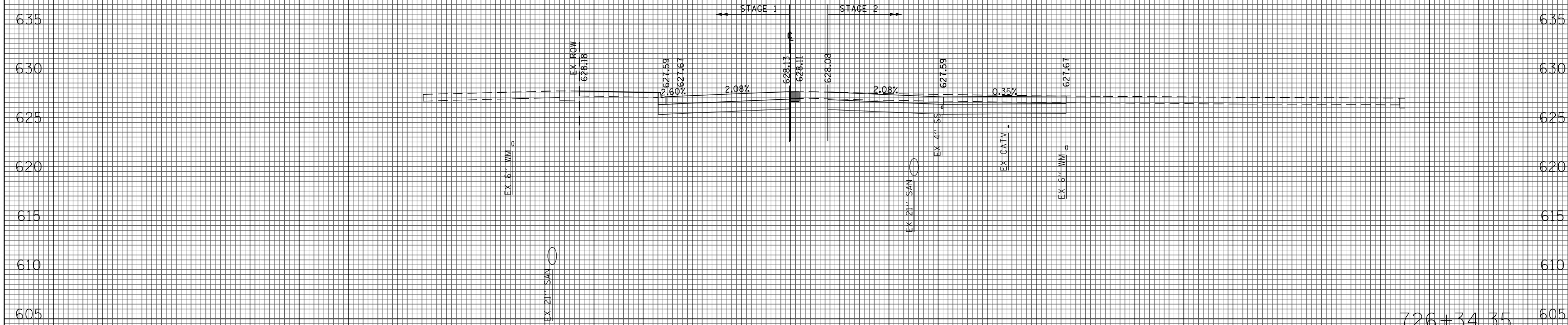
(SQ. FT)	PRESTAGE 2	STAGE 2
EARTH EXC	3	23
EMBANKMENT	0	5
UNSUITABLE EXC	0	13
AGG SUBGRADE	0	0
IMP (UNDERCUT)		

725+61.76

150 140 130 120 110 100 90 80 70 60 50 40 30 20 10 0 10 20 30 40 50 60 70 80 90 100 110 120 130 140 150



726+76.26



726+34.35

150 140 130 120 110 100 90 80 70 60 50 40 30 20 10 0 10 20 30 40 50 60 70 80 90 100 110 120 130 140 150

FILE NAME = G:\CH11\0158\Road\Sheets\0160T35-SHT-XSC-1-2.dgn
 USER NAME = BAW\jort
 PLOT SCALE = 20.000' / in.
 PLOT DATE = 11/1/2012

DESIGNED - JLV
 DRAWN - KAL
 CHECKED - RCB
 DATE - 10/31/2012

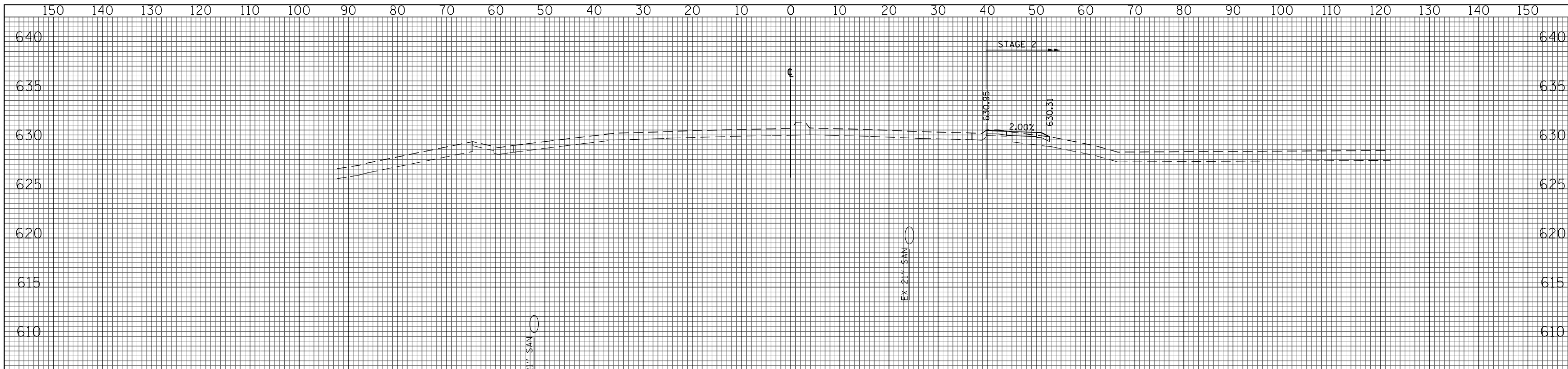
REVISED -
 REVISED -
 REVISED -
 REVISED -

**STATE OF ILLINOIS
 DEPARTMENT OF TRANSPORTATION**

WILLOW ROAD STAGE 2 CROSS SECTIONS

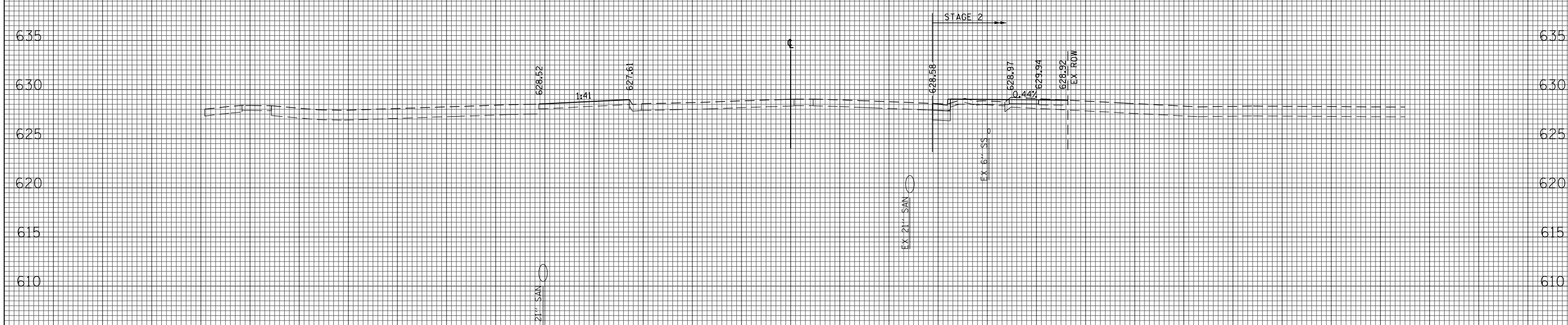
SCALE: 10H : 5V SHEET NO. 748 OF 919 SHEETS STA. 726+34.35 TO STA. 726+76.26

F.A.P. RTE.	SECTION	COUNTY	TOTAL SHEETS	SHEET NO.
305	(1920.01,1518,2022&1922.4)R	COOK	919	748
FED. ROAD DIST. NO. 1 ILLINOIS FED. AID PROJECT			CONTRACT NO. 60T35	



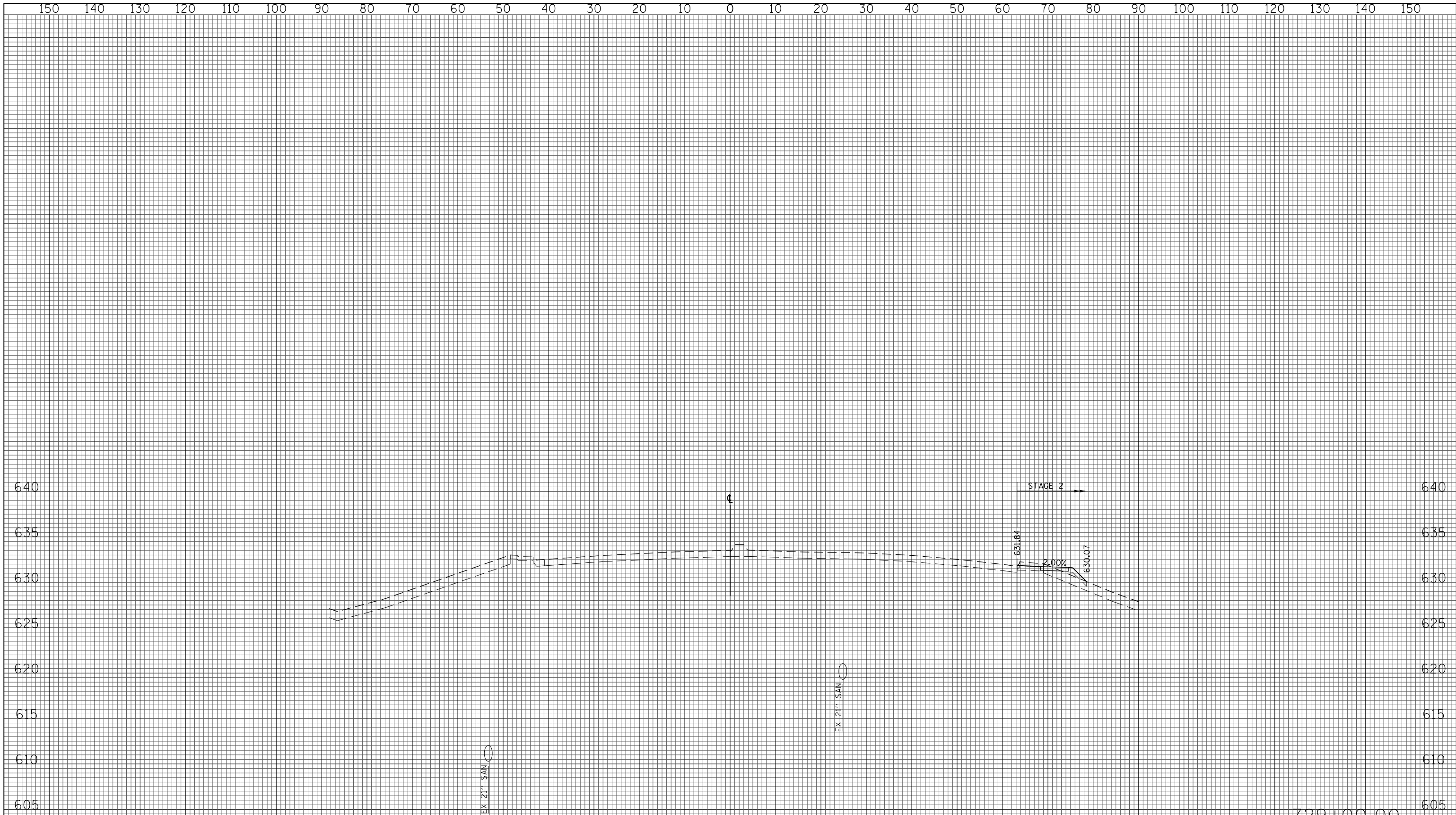
(SQ FT)	PRESTAGE 2	STAGE 2
EARTH EXC	0	1
EMBANKMENT	0	6
UNSUITABLE EXC	0	8
AGG SUBGRADE IMP (UNDERCUT)	0	0

728+00.00



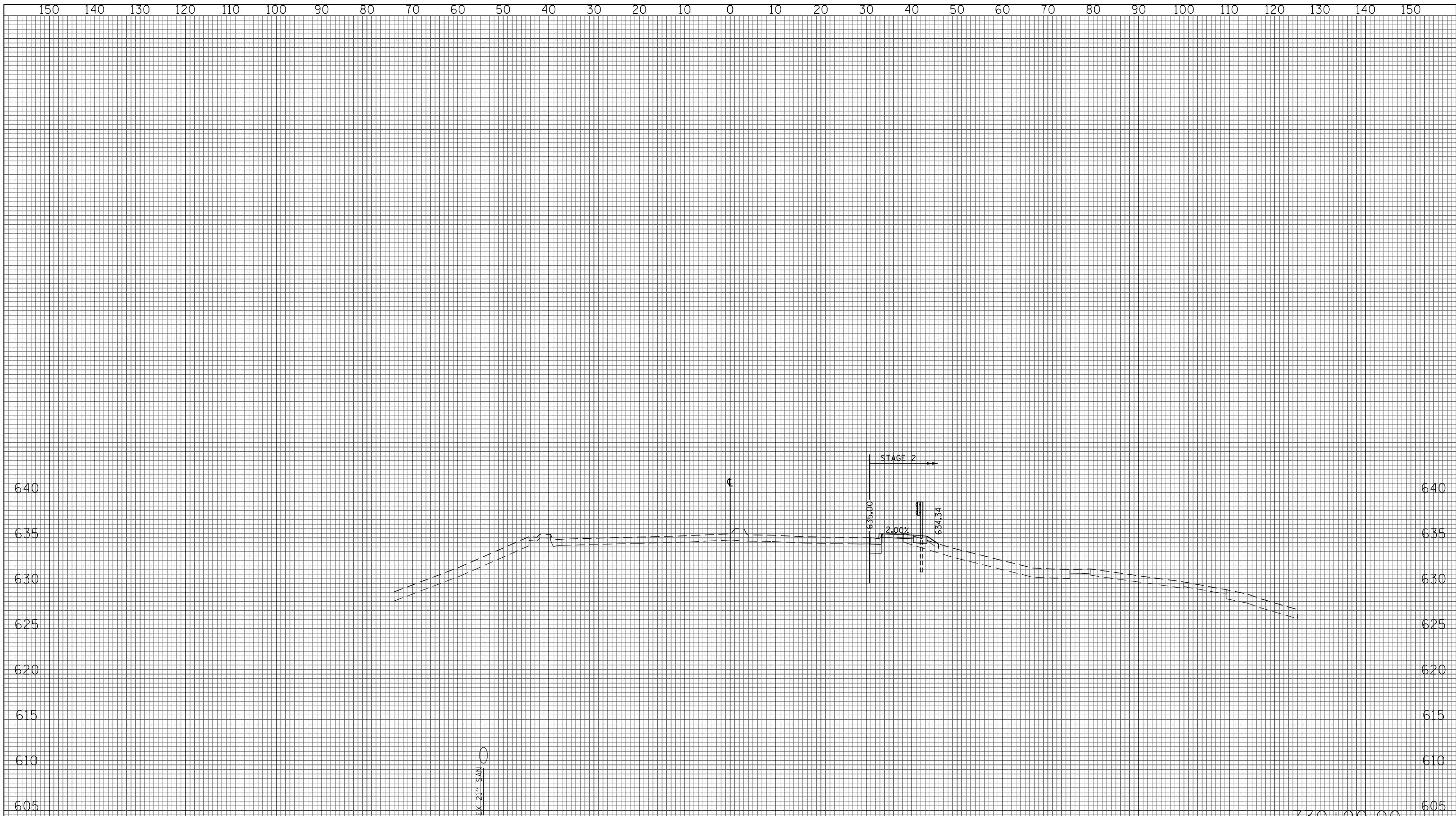
(SQ FT)	PRESTAGE 2	STAGE 2
EARTH EXC	0	4
EMBANKMENT	0	6
UNSUITABLE EXC	0	13
AGG SUBGRADE IMP (UNDERCUT)	0	0

727+00.00



(SQ FT)	PRESTAGE 2	STAGE 2
EARTH EXC	0	2
EMBANKMENT	0	8
UNSUITABLE EXC	0	10
AGG SUBGRADE	0	0
IMP (UNDERCUT)		

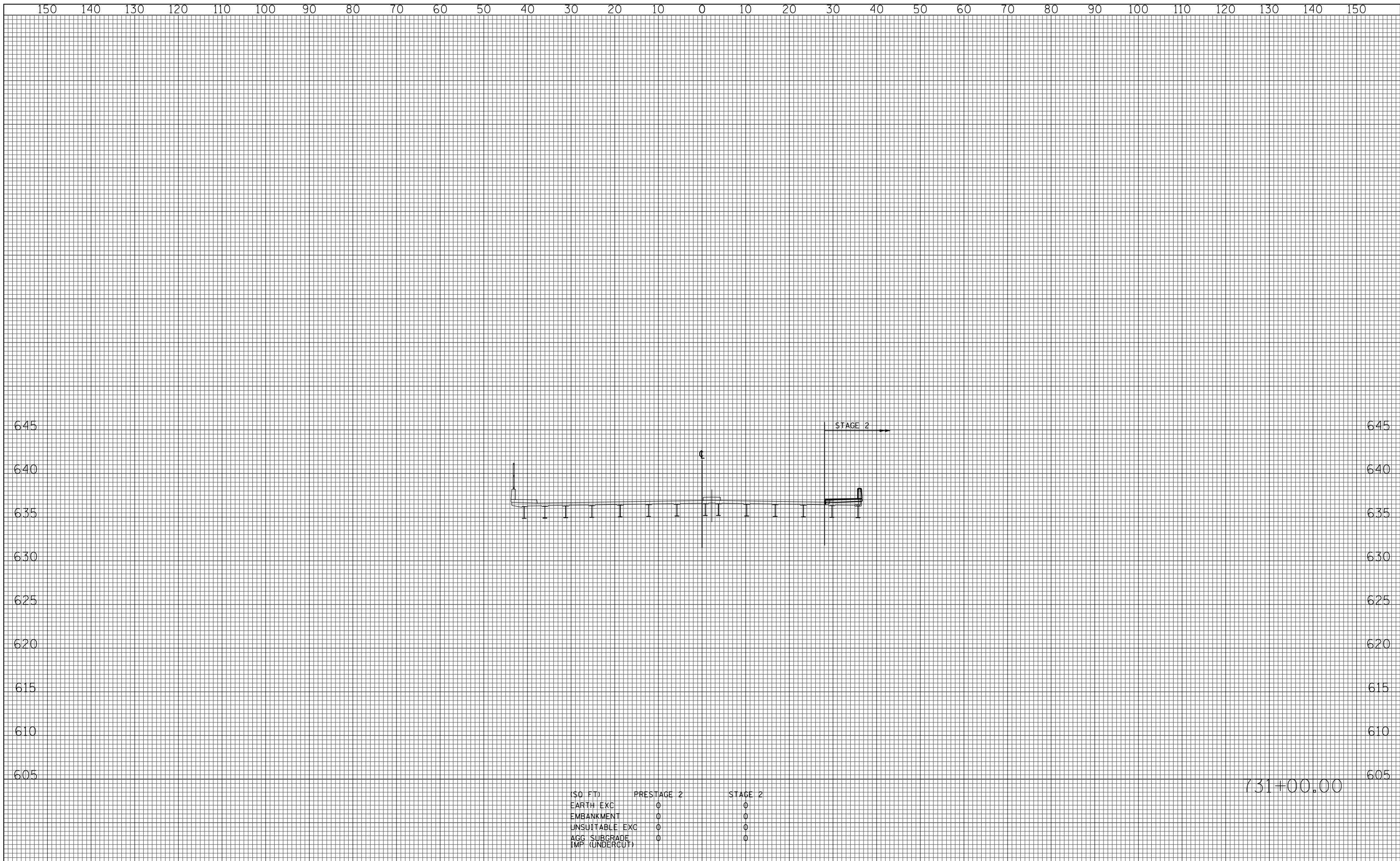
729+00.00



EX-21" SAN

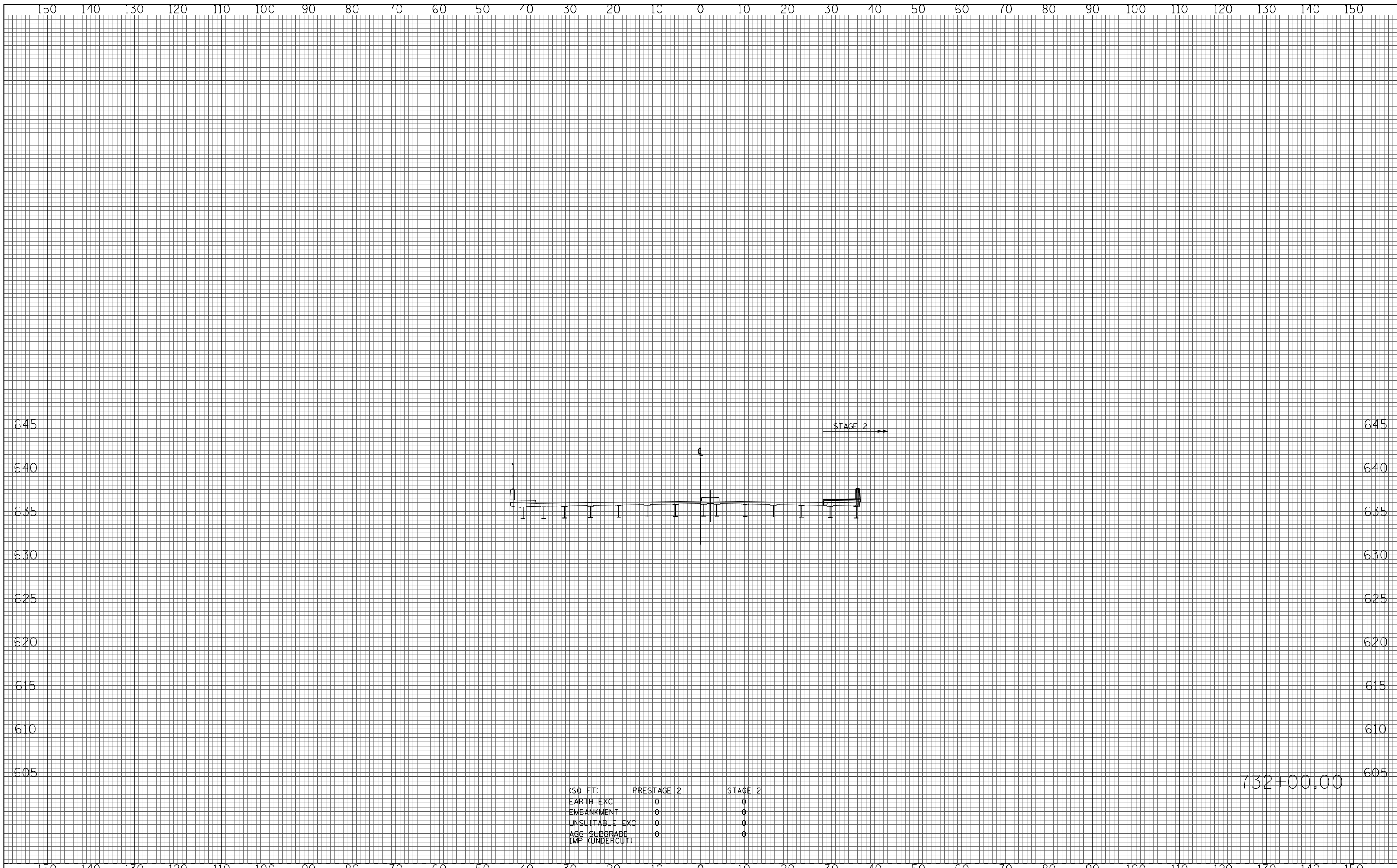
(SQ FT)	PRESTAGE 2	STAGE 2
EARTH EXC	0	3
EMBANKMENT	0	5
UNSUITABLE EXC	0	8
AGG SUBGRADE	0	0
IMP (UNDERCUT)		

730+00.00



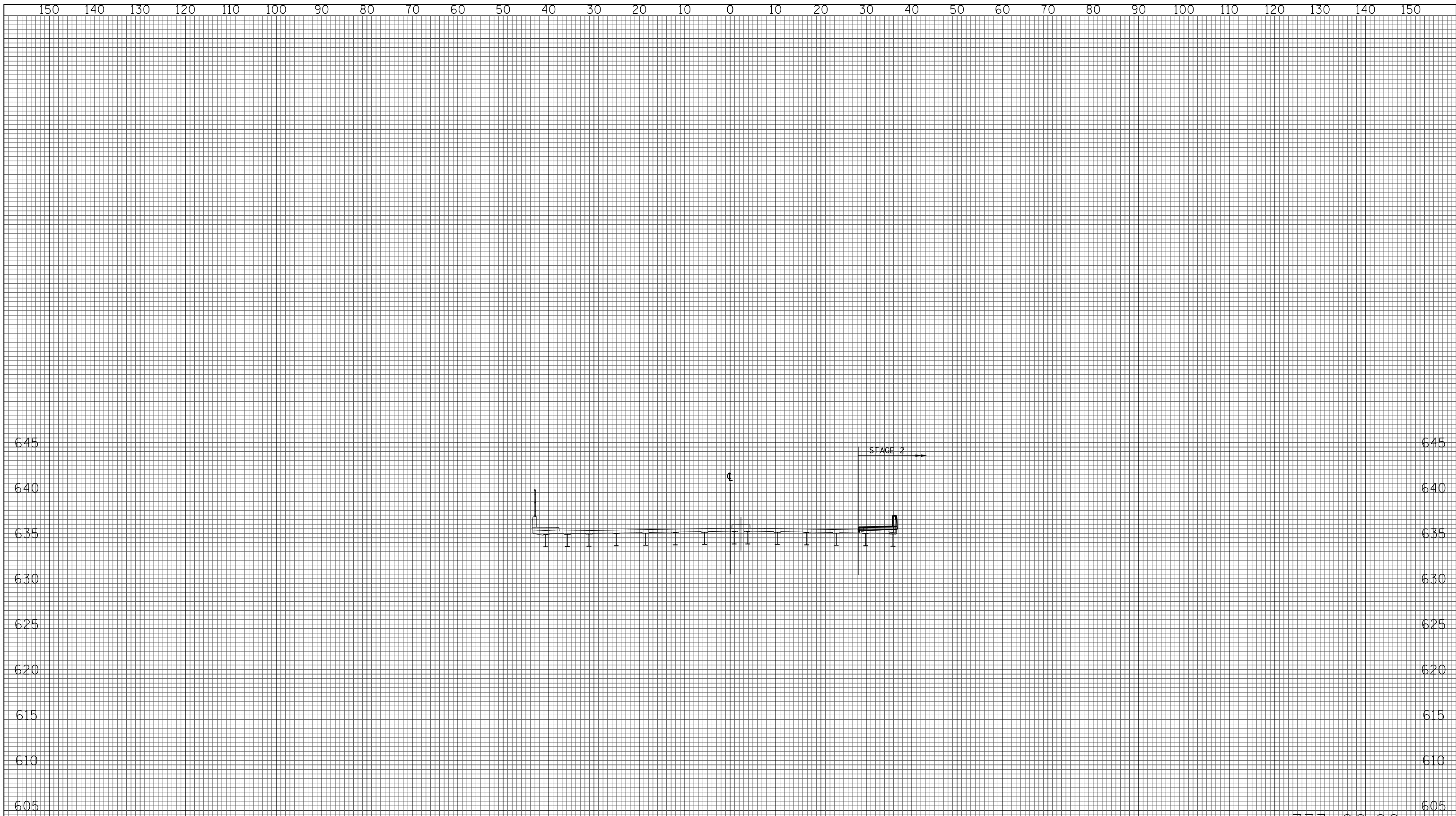
(SQ FT)	PRESTAGE 2	STAGE 2
EARTH EXC	0	0
EMBANKMENT	0	0
UNSUITABLE EXC	0	0
AGG SUBGRADE	0	0
IMP (UNDERCUT)		

731+00.00



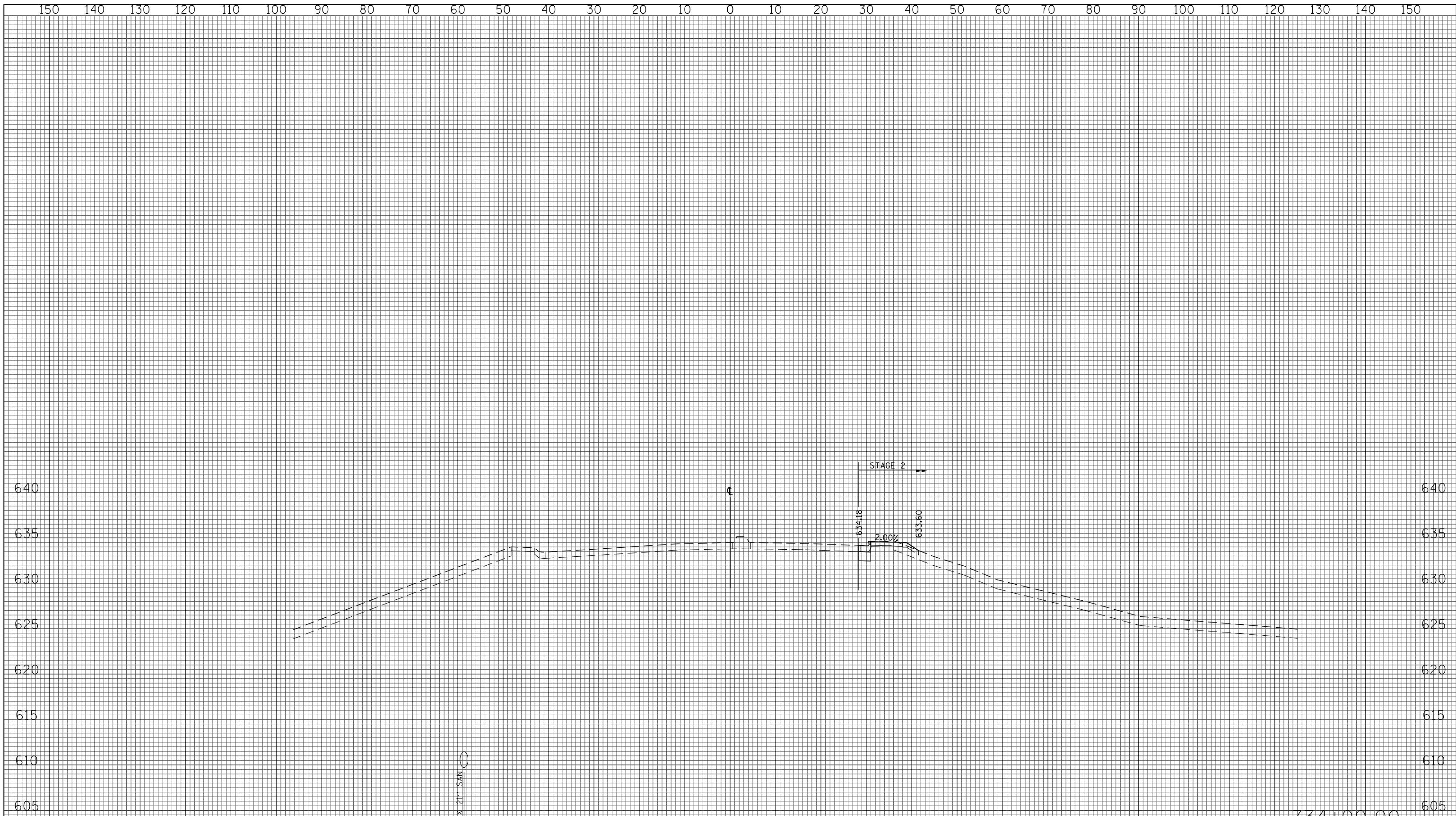
(\$0 FT)	PRESTAGE 2	STAGE 2
EARTH EXC	0	0
EMBANKMENT	0	0
UNSUITABLE EXC	0	0
AGG SUBGRADE	0	0
IMP (UNDERCUT)		

732+00.00



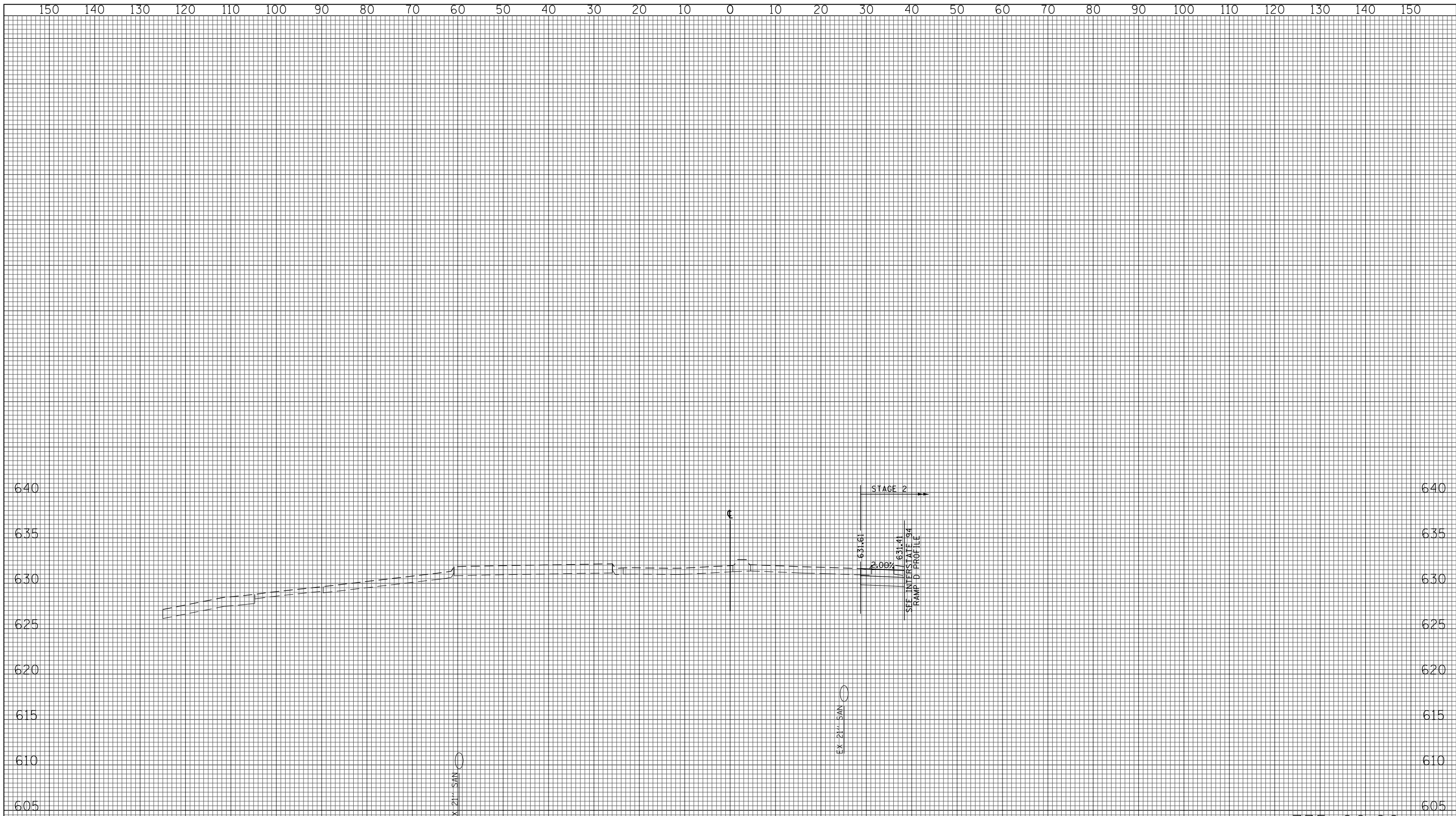
(SQ FT)	PRESTAGE 2	STAGE 2
EARTH EXC	0	0
EMBANKMENT	0	0
UNSUITABLE EXC	0	0
AGG SUBGRADE	0	0
IMP (UNDERCUT)		

733+00.00



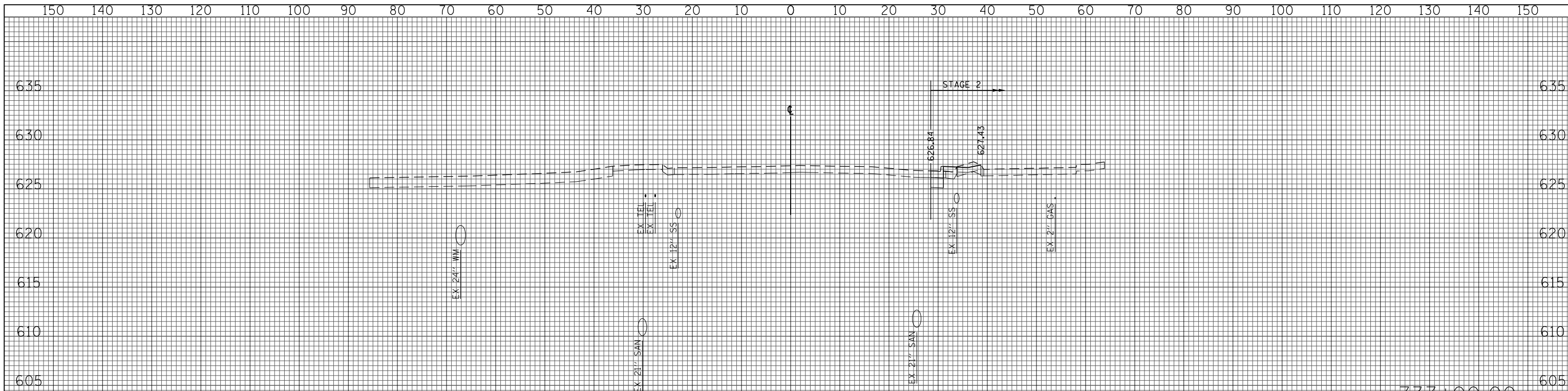
(SQ FT)	PRESTAGE 2	STAGE 2
EARTH EXC	0	0
EMBANKMENT	0	0
UNSUITABLE EXC	0	0
AGG SUBGRADE	0	0
IMP (UNDERCUT)		

734+00.00



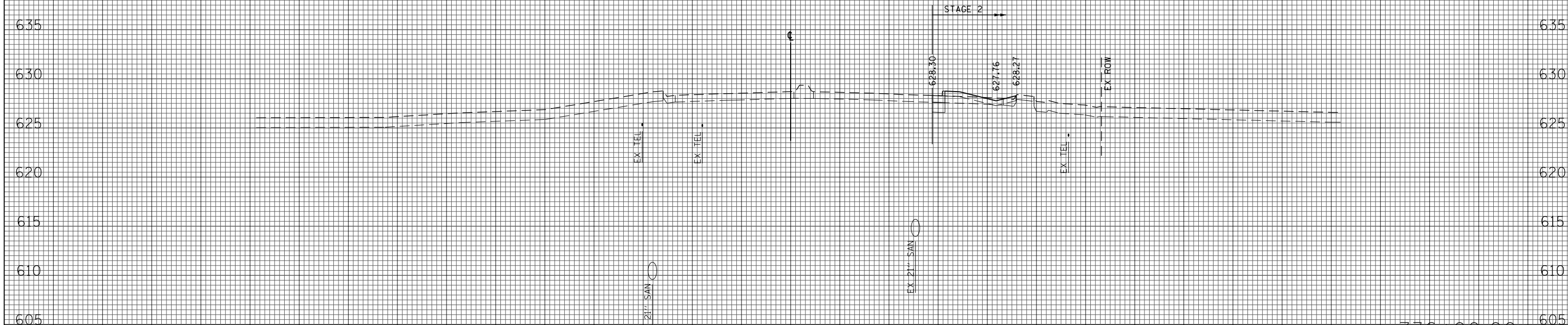
(SQ FT)	PRESTAGE 2	STAGE 2
EARTH EXC	0	3
EMBANKMENT	0	4
UNSUITABLE EXC	0	5
ACC SUBGRADE IMP (UNDERCUT)	0	0

735+00.00



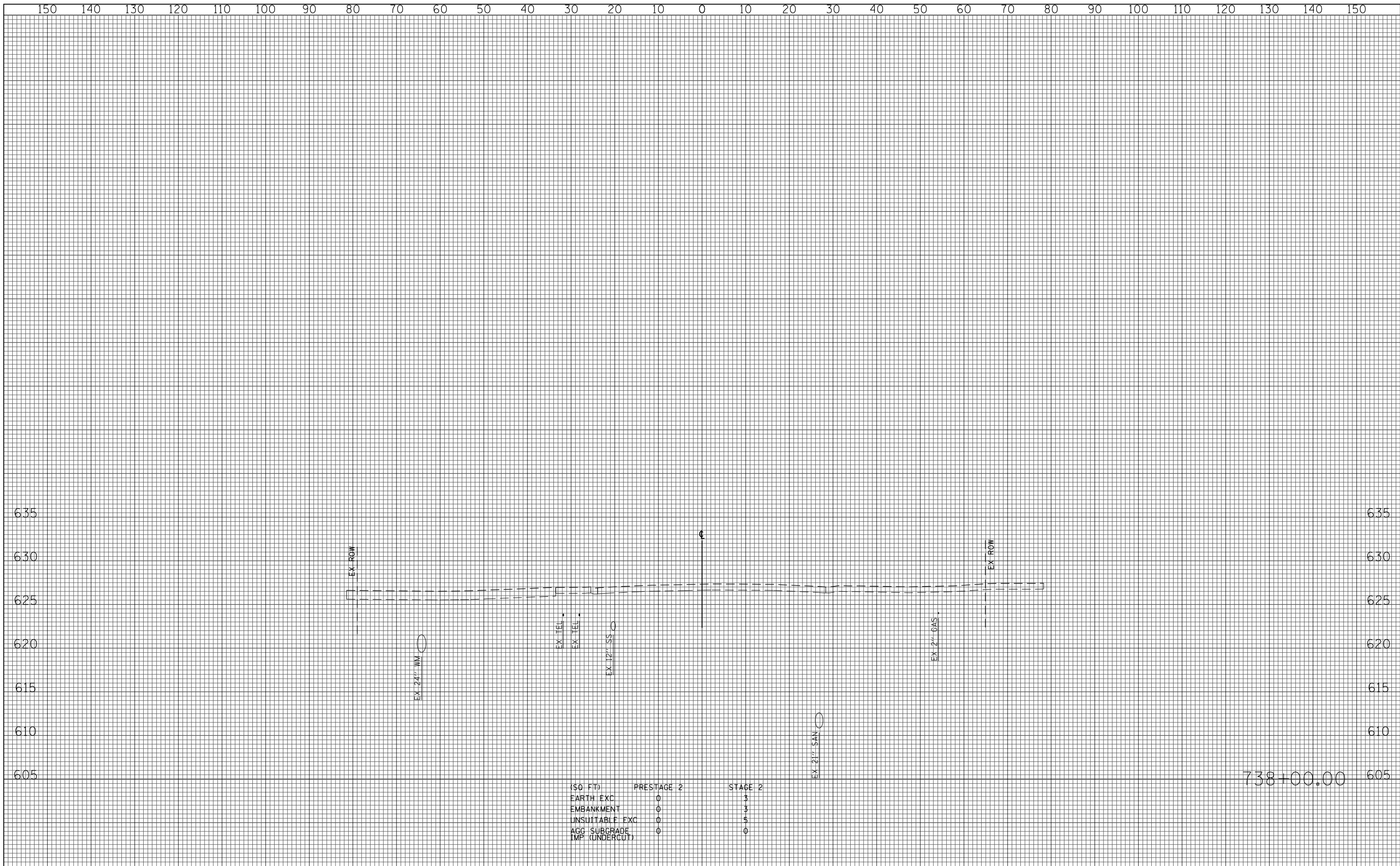
(\$0 FT)	PRESTAGE 2	STAGE 2
EARTH EXC	0	3
EMBANKMENT	0	5
UNSUITABLE EXC	0	0
AGG SUBGRADE	0	0
IMP (UNDERCUT)	0	0

737+00.00



(\$0 FT)	PRESTAGE 2	STAGE 2
EARTH EXC	0	14
EMBANKMENT	0	0
UNSUITABLE EXC	0	2
AGG SUBGRADE	0	0
IMP (UNDERCUT)	0	0

736+00.00



FILE NAME = G:\CH11\0158\Road\Sheets\0160T35-SHT-XSC-1-2.dgn

USER NAME = BAWtor.t
 PLOT SCALE = 20.000' / in.
 PLOT DATE = 11/1/2012

DESIGNED - JLV
 DRAWN - KAL
 CHECKED - RCB
 DATE - 10/31/2012

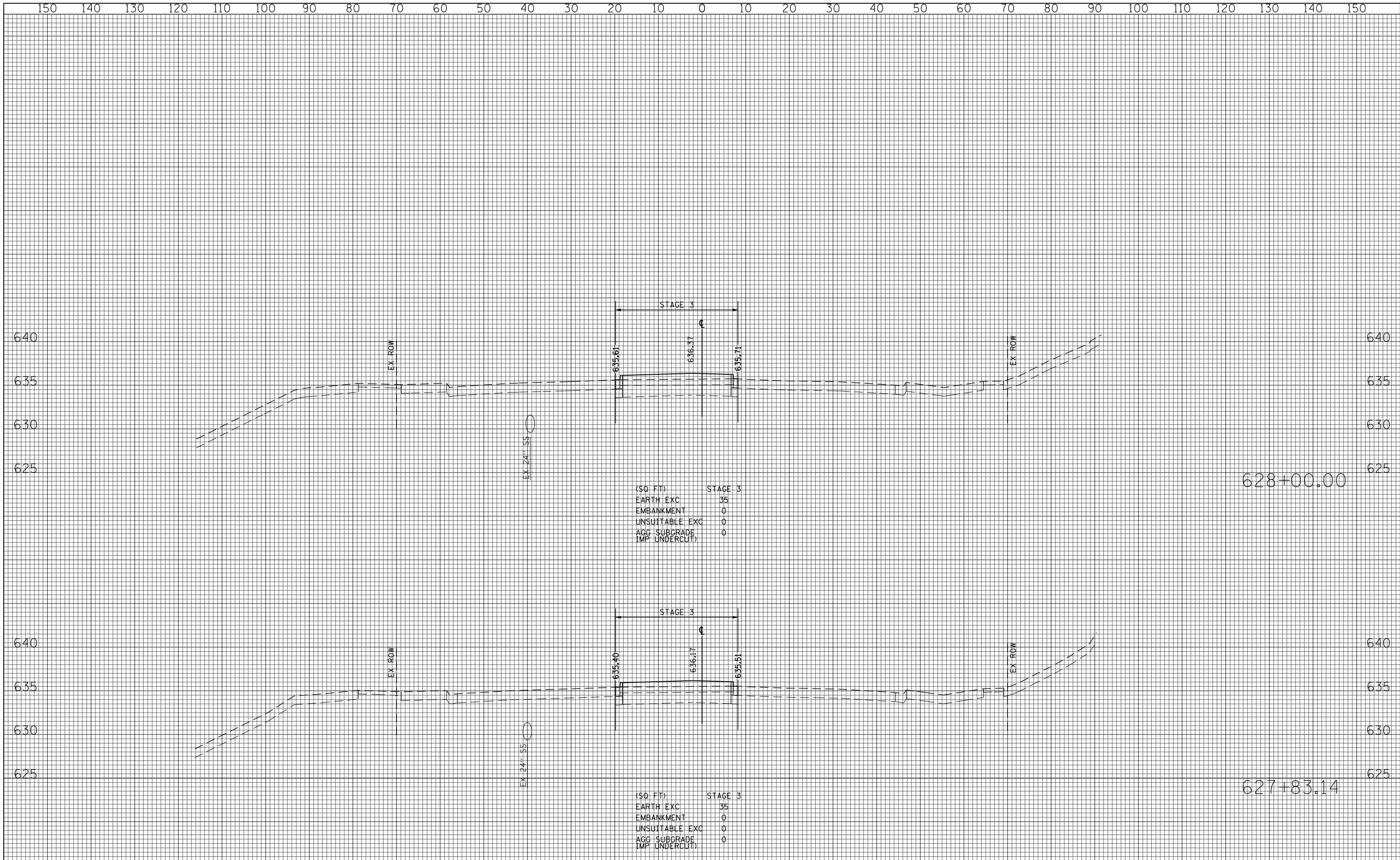
REVISED -
 REVISED -
 REVISED -
 REVISED -

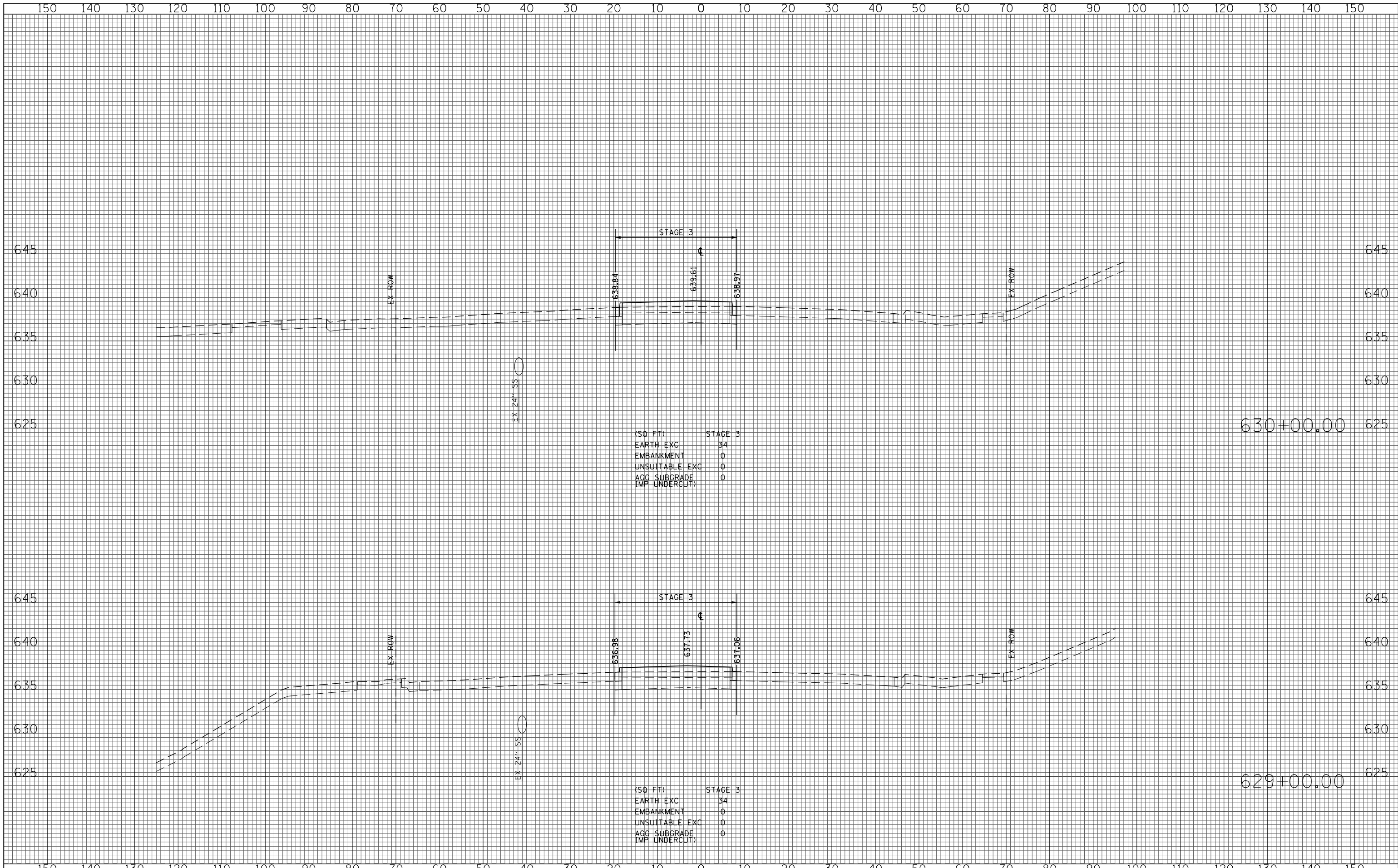
**STATE OF ILLINOIS
 DEPARTMENT OF TRANSPORTATION**

WILLOW ROAD STAGE 2 CROSS SECTIONS

SCALE: 10H : 5V | SHEET NO. 758 OF 919 SHEETS | STA. 738+00.00 TO STA. 738+00.00

F.A.P. RTE.	SECTION	COUNTY	TOTAL SHEETS	SHEET NO.
305	(1920.01,1518,2022&1922.4B)R	COOK	919	758
FED. ROAD DIST. NO. 1 ILLINOIS FED. AID PROJECT			CONTRACT NO. 60T35	





FILE NAME = G:\CH11\0158\Road\Sheets\0160T35-SHT-XSC-1-3.dgn

USER NAME = BAWtor.t
 PLOT SCALE = 20.000' / in.
 PLOT DATE = 11/1/2012

DESIGNED - JLV
 DRAWN - KAL
 CHECKED - RCB
 DATE - 10/31/2012

REVISED -
 REVISED -
 REVISED -
 REVISED -

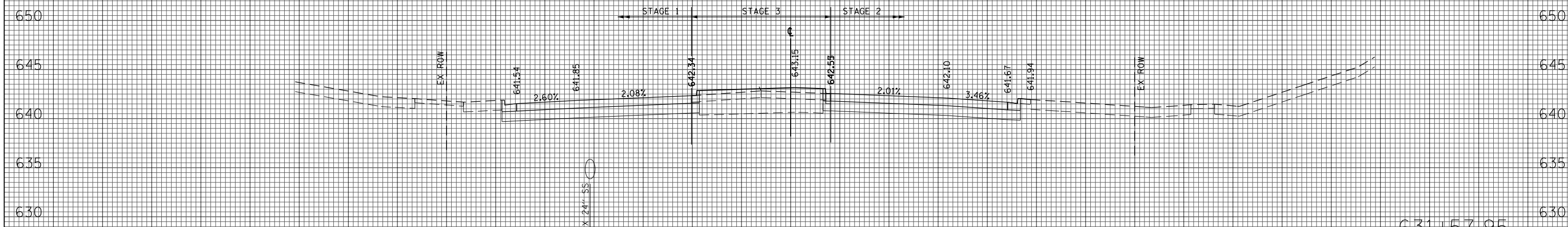
**STATE OF ILLINOIS
 DEPARTMENT OF TRANSPORTATION**

WILLOW ROAD STAGE 3 CROSS SECTIONS

SCALE: 10H : 5V SHEET NO. 760 OF 919 SHEETS STA. 629+00.00 TO STA. 630+00.00

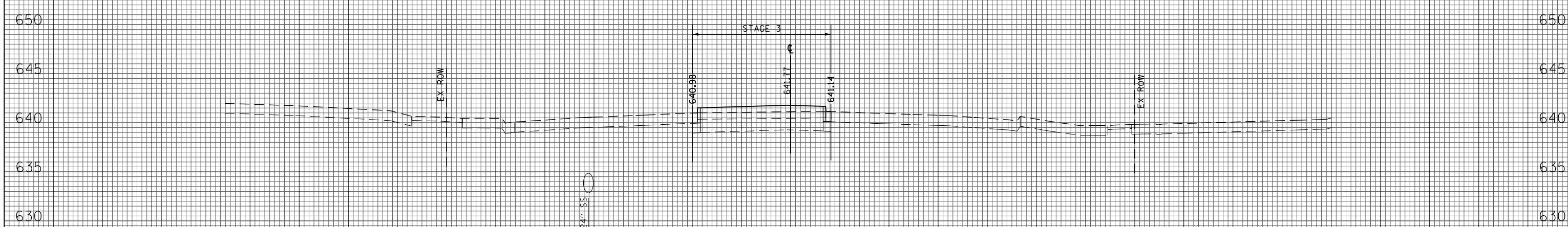
F.A.P. RTE.	SECTION	COUNTY	TOTAL SHEETS	SHEET NO.
305	(1920.01,1518,2022&1922.4B)R	COOK	919	760
CONTRACT NO. 60T35				
FED. ROAD DIST. NO. 1 ILLINOIS FED. AID PROJECT				

150 140 130 120 110 100 90 80 70 60 50 40 30 20 10 0 10 20 30 40 50 60 70 80 90 100 110 120 130 140 150



(SQ FT)	STAGE 3
EARTH EXC	40
EMBANKMENT	0
UNSUITABLE EXC	0
AGG. SUBGRADE (IMP. UNDERCUT)	0

631+57.95



(SQ FT)	STAGE 3
EARTH EXC	35
EMBANKMENT	0
UNSUITABLE EXC	0
AGG. SUBGRADE (IMP. UNDERCUT)	0

631+00.00

150 140 130 120 110 100 90 80 70 60 50 40 30 20 10 0 10 20 30 40 50 60 70 80 90 100 110 120 130 140 150

FILE NAME = G:\CH11\0158\Road\Sheets\0160T35-SHT-XSC-1-3.dgn
 USER NAME = BAW\jort

PLOT SCALE = 20.000' / in.
 PLOT DATE = 11/1/2012

DESIGNED - JLV
 DRAWN - KAL
 CHECKED - RCB
 DATE - 10/31/2012

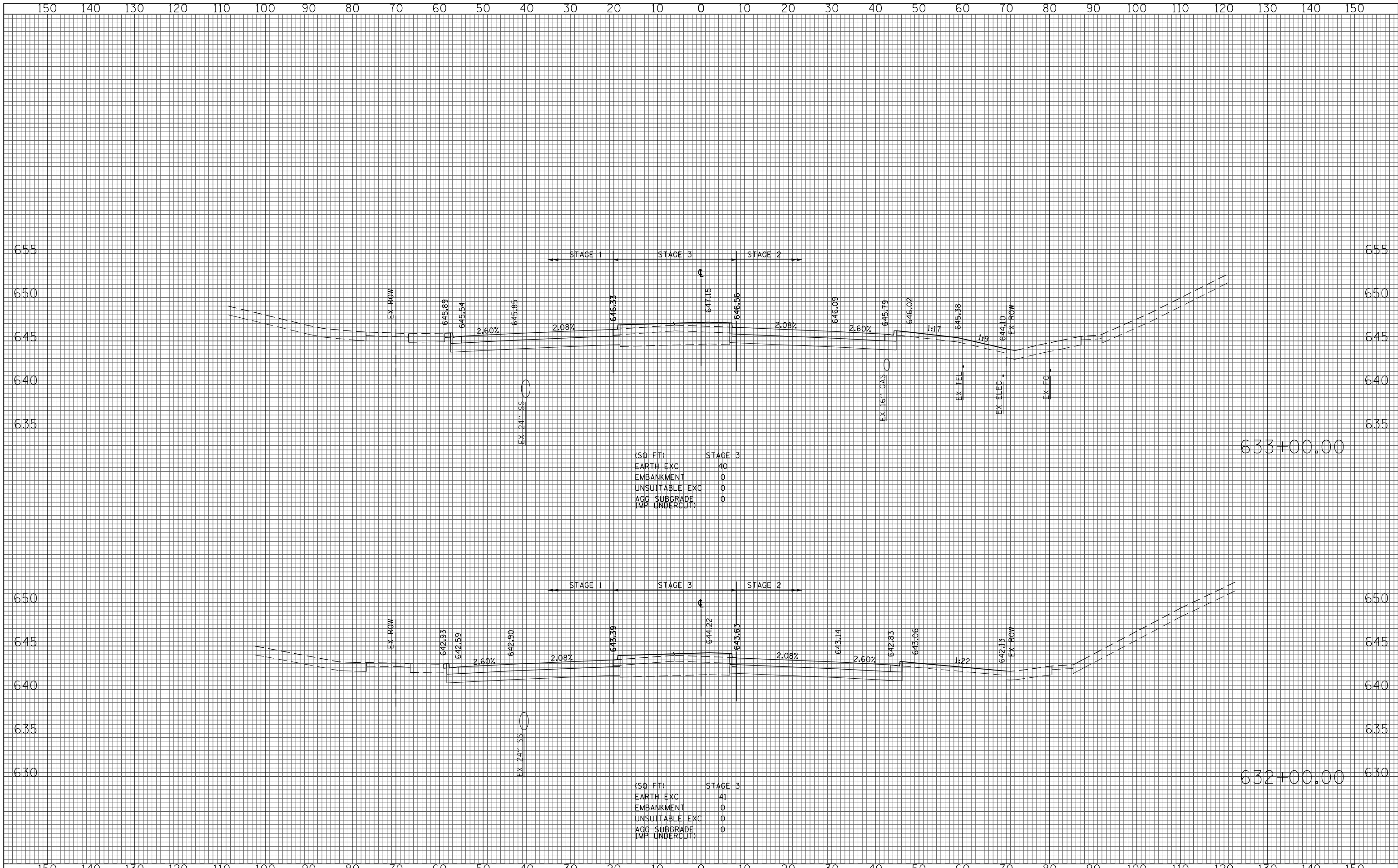
REVISED -
 REVISED -
 REVISED -
 REVISED -

**STATE OF ILLINOIS
 DEPARTMENT OF TRANSPORTATION**

WILLOW ROAD STAGE 3 CROSS SECTIONS

SCALE: 10H : 5V SHEET NO. 761 OF 919 SHEETS STA. 631+00.00 TO STA. 631+57.95

F.A.P. RTE.	SECTION	COUNTY	TOTAL SHEETS	SHEET NO.
305	(1920.01,1518,2022&1922.4B)R	COOK	919	761
CONTRACT NO. 60T35				
FED. ROAD DIST. NO. 1 ILLINOIS FED. AID PROJECT				



(SQ FT) STAGE 3

EARTH EXC	40
EMBANKMENT	0
UNSUITABLE EXC	0
AGG. SUBGRADE (IMP. UNDERCUT)	0

(SQ FT) STAGE 3

EARTH EXC	41
EMBANKMENT	0
UNSUITABLE EXC	0
AGG. SUBGRADE (IMP. UNDERCUT)	0

FILE NAME =
G:\CH11\0158\Road\Sheets\0160T35-SHT-XSC-1-3.dgn

USER NAME = BAWtor.t
PLOT SCALE = 20.000' / in.
PLOT DATE = 11/1/2012

DESIGNED - JLV
DRAWN - KAL
CHECKED - RCB
DATE - 10/31/2012

REVISED -
REVISED -
REVISED -
REVISED -

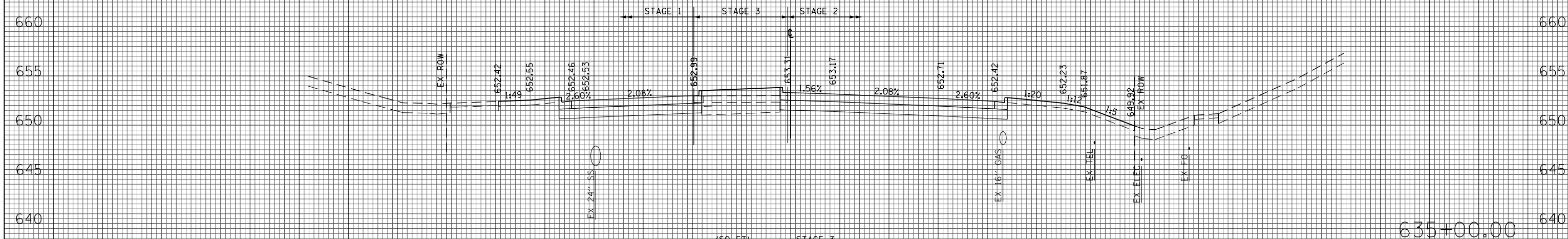
**STATE OF ILLINOIS
DEPARTMENT OF TRANSPORTATION**

WILLOW ROAD STAGE 3 CROSS SECTIONS

SCALE: 10H : 5V SHEET NO. 762 OF 919 SHEETS STA. 632+00.00 TO STA. 633+00.00

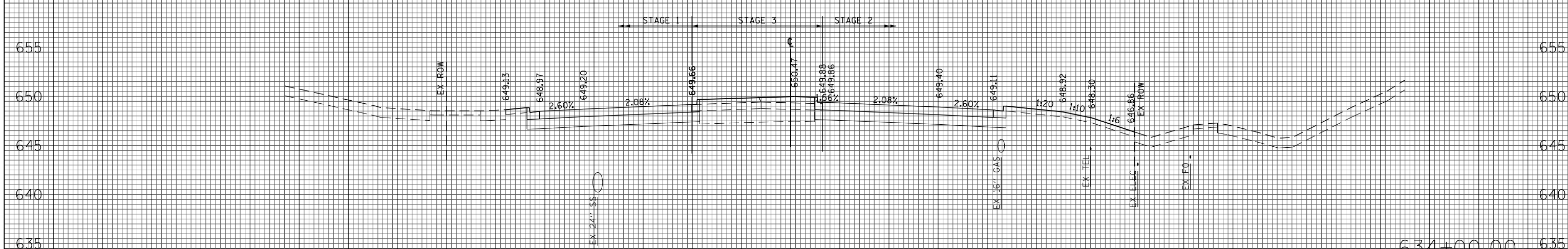
F.A.P. RTE.	SECTION	COUNTY	TOTAL SHEETS	SHEET NO.
305	(1920.01,1518,2022&1922.4B)R	COOK	919	762
FED. ROAD DIST. NO. 1 ILLINOIS FED. AID PROJECT			CONTRACT NO. 60T35	

150 140 130 120 110 100 90 80 70 60 50 40 30 20 10 0 10 20 30 40 50 60 70 80 90 100 110 120 130 140 150



(SQ. FT) STAGE 3

EARTH EXC	21
EMBANKMENT	0
UNSUITABLE EXC	0
AGG. SUBGRADE (IMP. UNDERCUT)	0



(SQ. FT) STAGE 3

EARTH EXC	34
EMBANKMENT	0
UNSUITABLE EXC	0
AGG. SUBGRADE (IMP. UNDERCUT)	0

150 140 130 120 110 100 90 80 70 60 50 40 30 20 10 0 10 20 30 40 50 60 70 80 90 100 110 120 130 140 150

FILE NAME =
 USER NAME = BAWtor.t
 G:\CH11\0158\Road\Sheets\0160T35-SHT-XSC-1-3.dgn
 PLOT SCALE = 20.000' / in.
 PLOT DATE = 11/1/2012

DESIGNED - JLV
 DRAWN - KAL
 CHECKED - RCB
 DATE - 10/31/2012


REVISED -
 REVISED -
 REVISED -
 REVISED -

**STATE OF ILLINOIS
 DEPARTMENT OF TRANSPORTATION**

WILLOW ROAD STAGE 3 CROSS SECTIONS

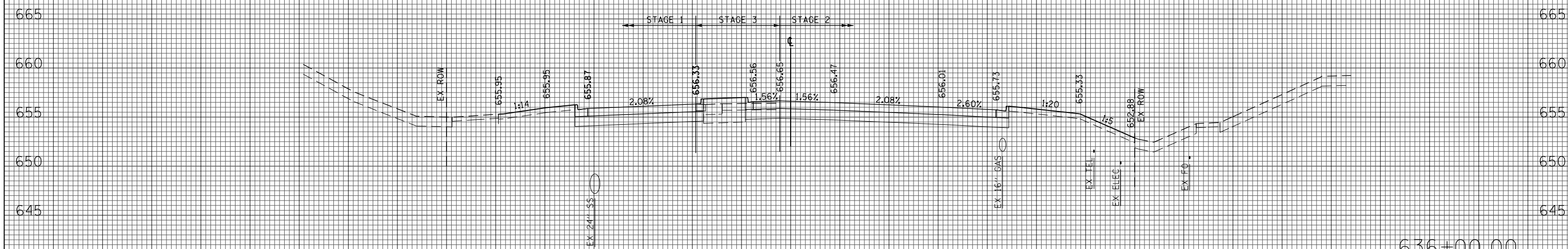
SCALE: 10H : 5V SHEET NO. 763 OF 919 SHEETS STA. 634+00.00 TO STA. 635+00.00

F.A.P. RTE.	SECTION	COUNTY	TOTAL SHEETS	SHEET NO.
305	(1920.01,1518,2022&1922.4B)R	COOK	919	763
FED. ROAD DIST. NO. 1 ILLINOIS FED. AID PROJECT			CONTRACT NO. 60T35	



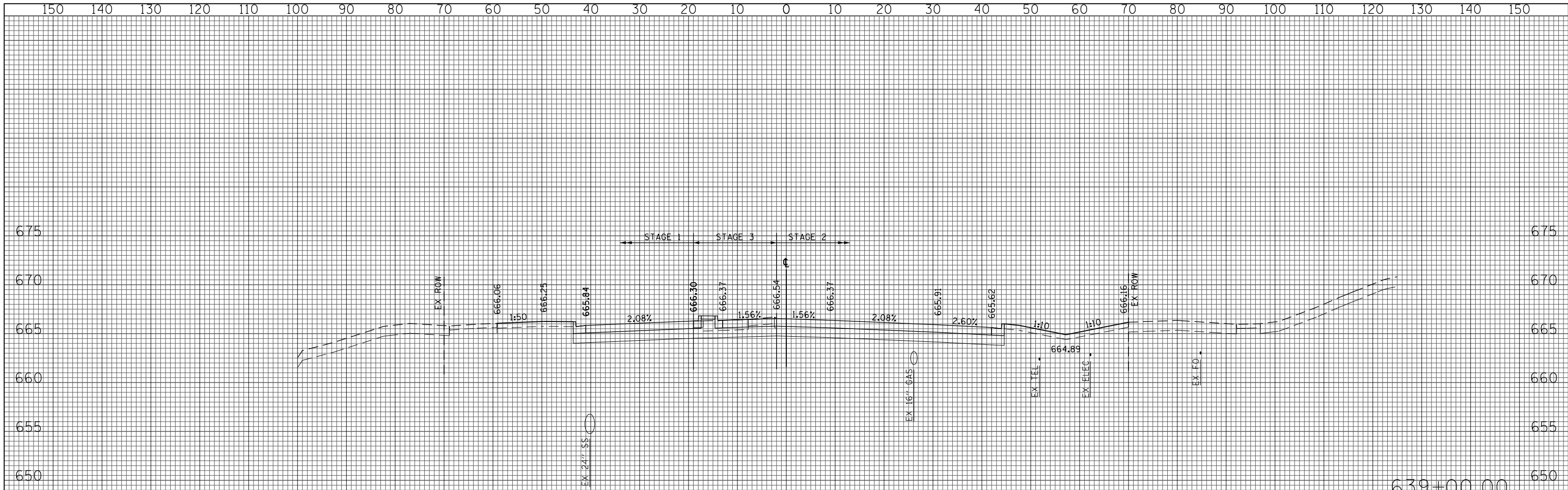
(SQ. FT)	STAGE 3
EARTH EXC	16
EMBANKMENT	0
UNSUITABLE EXC	0
AGG. SUBGRADE (IMP. UNDERCUT)	0

637+00.00

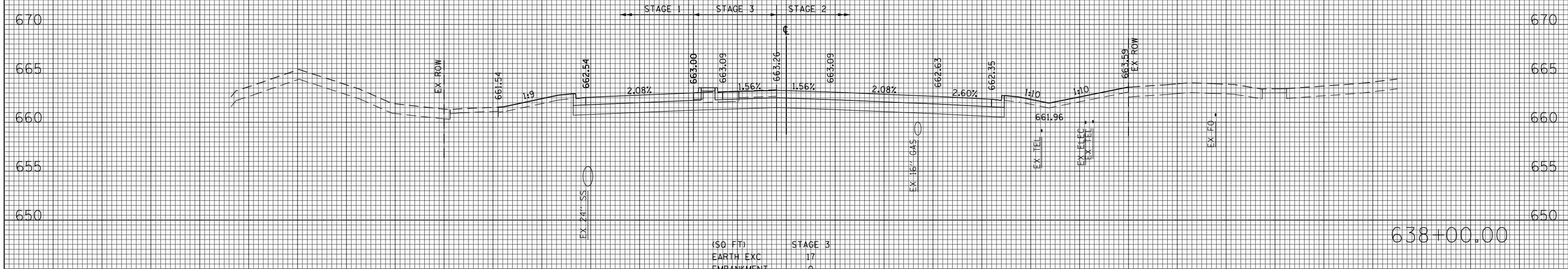


(SQ. FT)	STAGE 3
EARTH EXC	17
EMBANKMENT	0
UNSUITABLE EXC	0
AGG. SUBGRADE (IMP. UNDERCUT)	0


636+00.00



(SQ FT)	STAGE 3
EARTH EXC	16
EMBANKMENT	0
UNSUITABLE EXC	0
AGG SUBGRADE (IMP UNDERCUT)	0

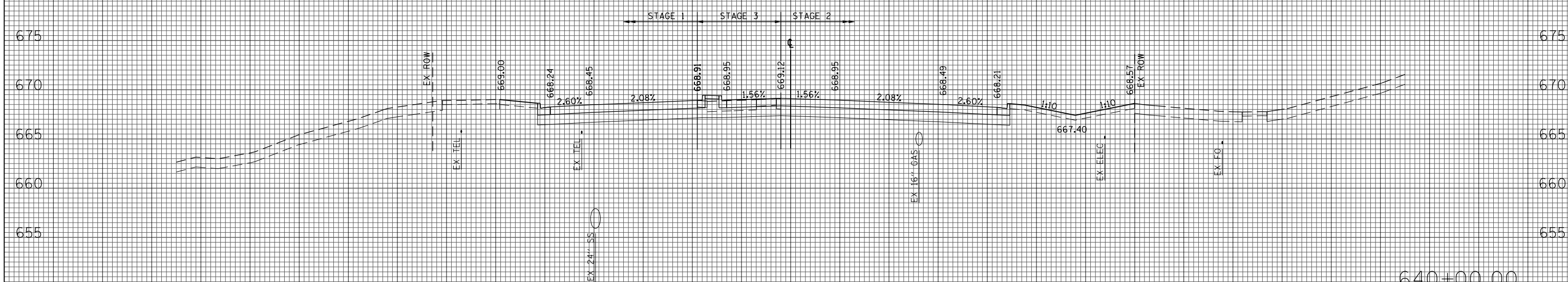


(SQ FT)	STAGE 3
EARTH EXC	17
EMBANKMENT	0
UNSUITABLE EXC	0
AGG SUBGRADE (IMP UNDERCUT)	0



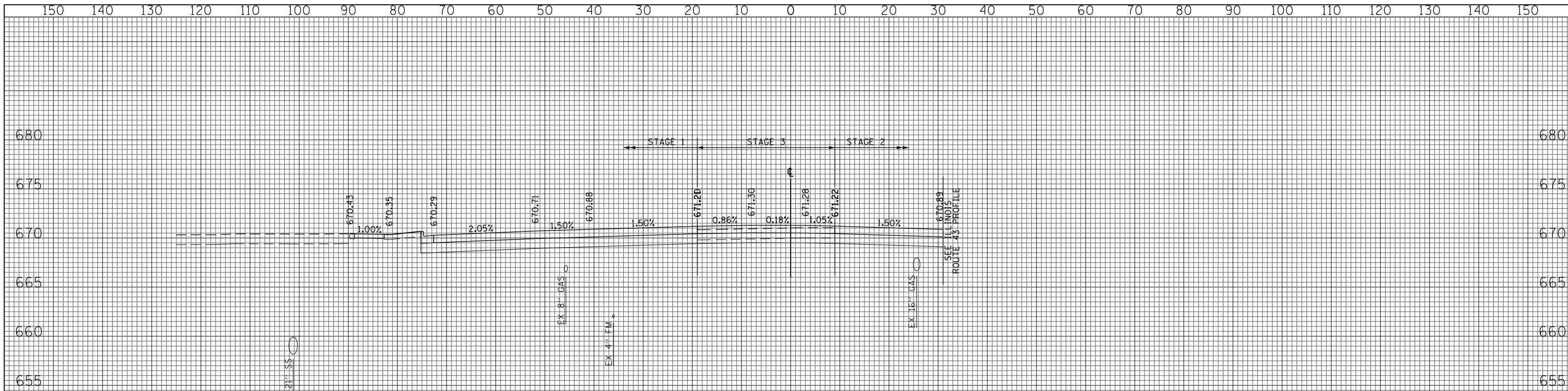
(SQ. FT)	STAGE 3
EARTH EXC	18
EMBANKMENT	0
UNSUITABLE EXC	0
AGG. SUBGRADE	0
IMP. UNDERCUT)	0

641+00.00



(SQ. FT)	STAGE 3
EARTH EXC	14
EMBANKMENT	0
UNSUITABLE EXC	0
AGG. SUBGRADE	0
IMP. UNDERCUT)	0

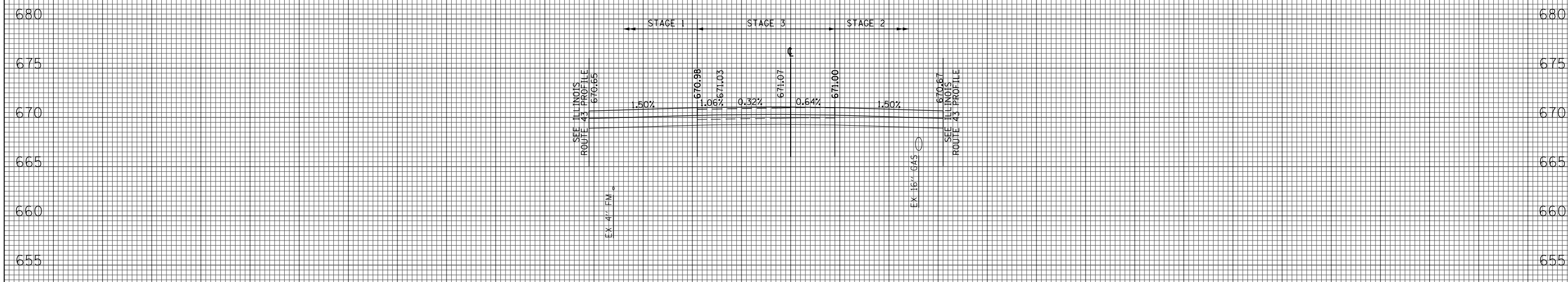
640+00.00



(SQ. FT) STAGE 3

EARTH EXC	12
EMBANKMENT	0
UNSUITABLE EXC	0
AGG. SUBGRADE (IMP. UNDERCUT)	0

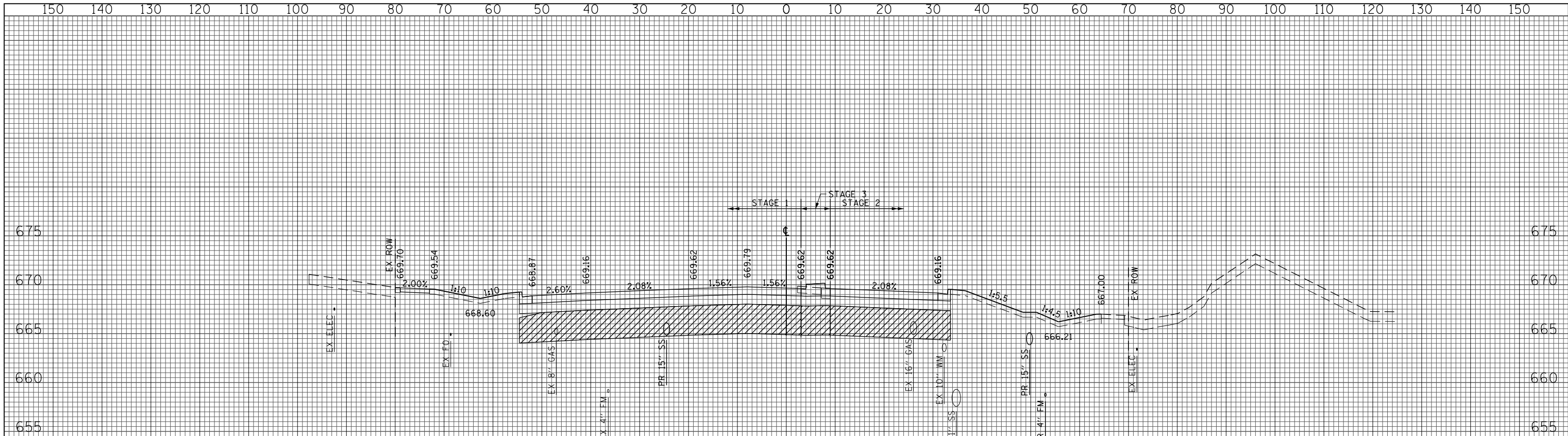
642+00.00



(SQ. FT) STAGE 3

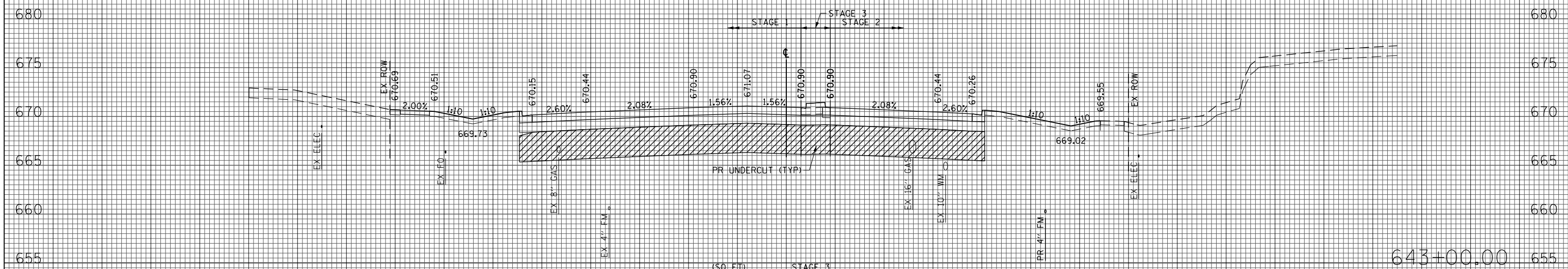
EARTH EXC	17
EMBANKMENT	0
UNSUITABLE EXC	0
AGG. SUBGRADE (IMP. UNDERCUT)	0

641+48.02



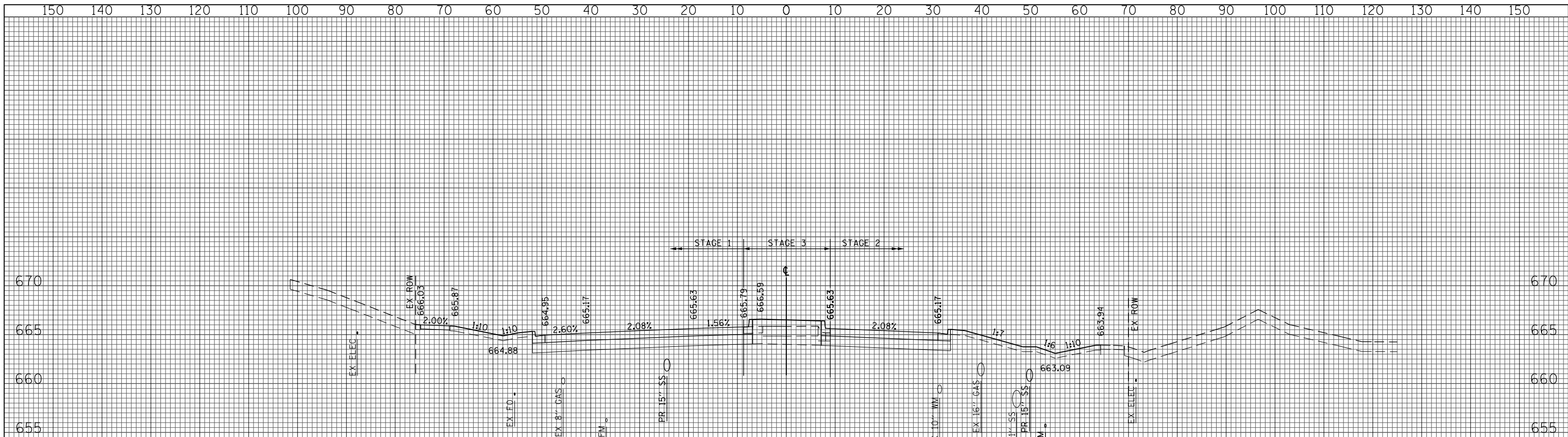
(SQ. FT)	STAGE 3
EARTH EXC	7
EMBANKMENT	0
UNSUITABLE EXC	0
AGG SUBGRADE (IMP UNDERCUT)	18

644+00.00



(SQ. FT)	STAGE 3
EARTH EXC	6
EMBANKMENT	0
UNSUITABLE EXC	0
AGG SUBGRADE (IMP UNDERCUT)	18

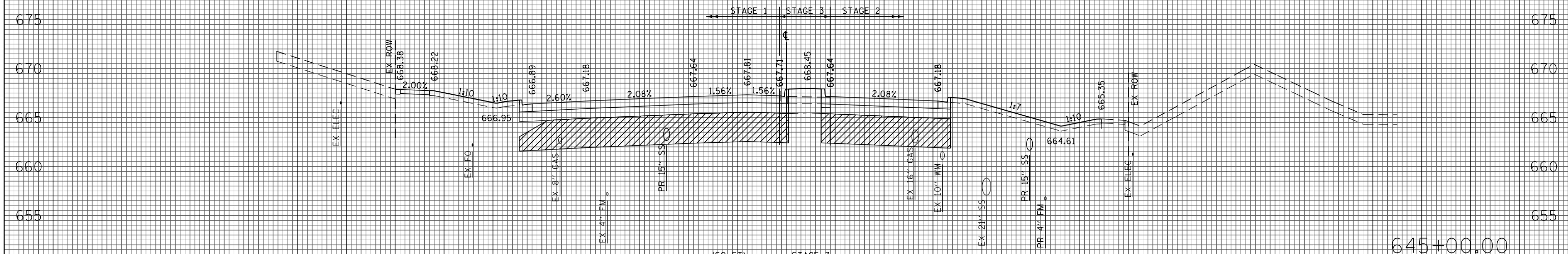
643+00.00



(SQ. FT.)

	STAGE 3
EARTH EXC	26
EMBANKMENT	0
UNSUITABLE EXC	0
AGG. SUBGRADE (IMP. UNDERCUT)	0


646+00.00



(SQ. FT.)

	STAGE 3
EARTH EXC	11
EMBANKMENT	0
UNSUITABLE EXC	0
AGG. SUBGRADE (IMP. UNDERCUT)	11

645+00.00



FILE NAME = G:\CH11\0158\Road\Sheets\0160T35-SHT-XSC-1-3.dgn

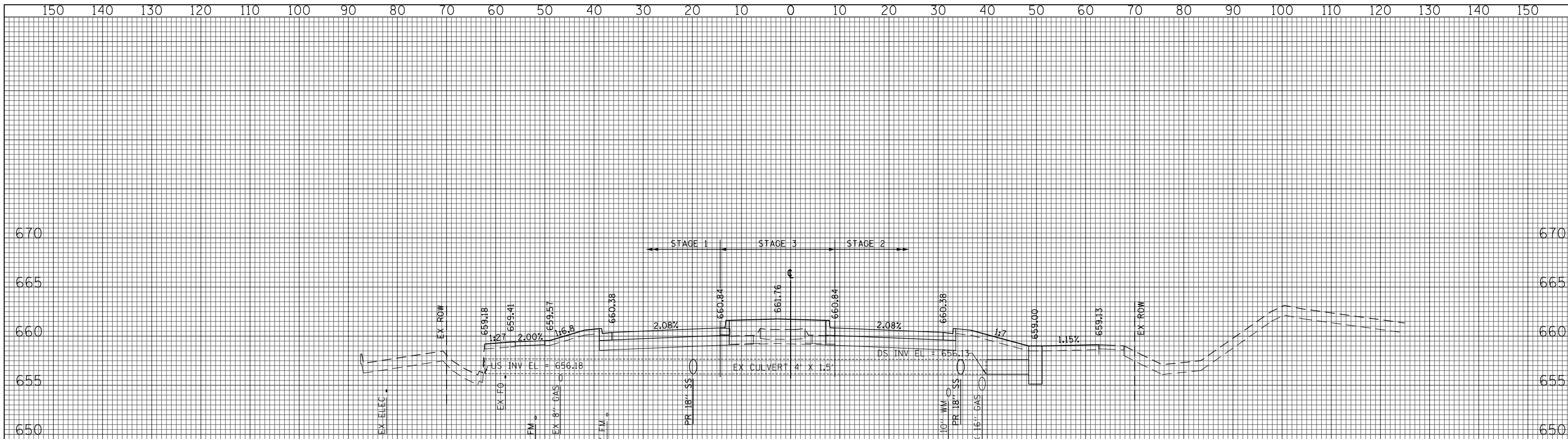
USER NAME = BAWtor.t	DESIGNED - JLV	REVISED -
PLOT SCALE = 20.000' / in.	DRAWN - KAL	REVISED -
PLOT DATE = 11/1/2012	CHECKED - RCB	REVISED -
	DATE - 10/31/2012	REVISED -

**STATE OF ILLINOIS
DEPARTMENT OF TRANSPORTATION**

WILLOW ROAD STAGE 3 CROSS SECTIONS

SCALE: 10H : 5V SHEET NO. 770 OF 919 SHEETS STA. 647+00.00 TO STA. 648+00.00

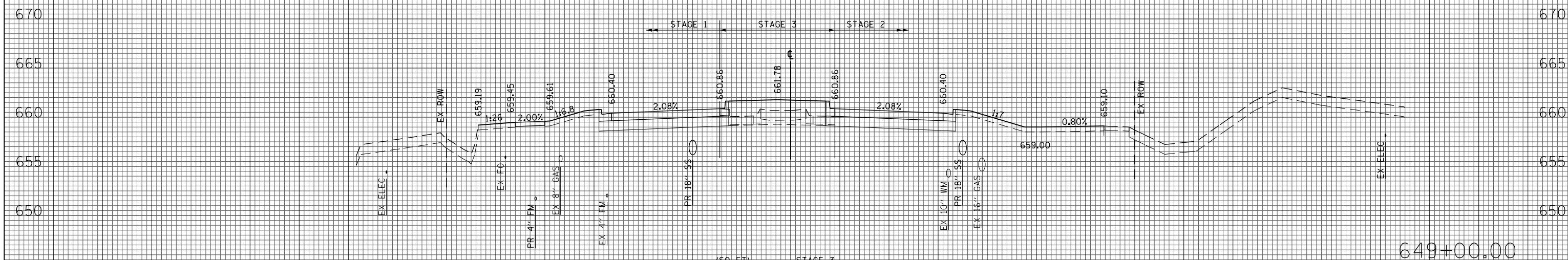
F.A.P. RTE.	SECTION	COUNTY	TOTAL SHEETS	SHEET NO.
305	(1920.01,1518,2022&1922.4B)R	COOK	919	770
CONTRACT NO. 60T35				
FED. ROAD DIST. NO. 1 ILLINOIS FED. AID PROJECT				



(50 FT) STAGE 3

EARTH EXC	17
EMBANKMENT	0
UNSUITABLE EXC	0
AGG SUBGRADE (MP UNDERCUT)	0

649+02.98

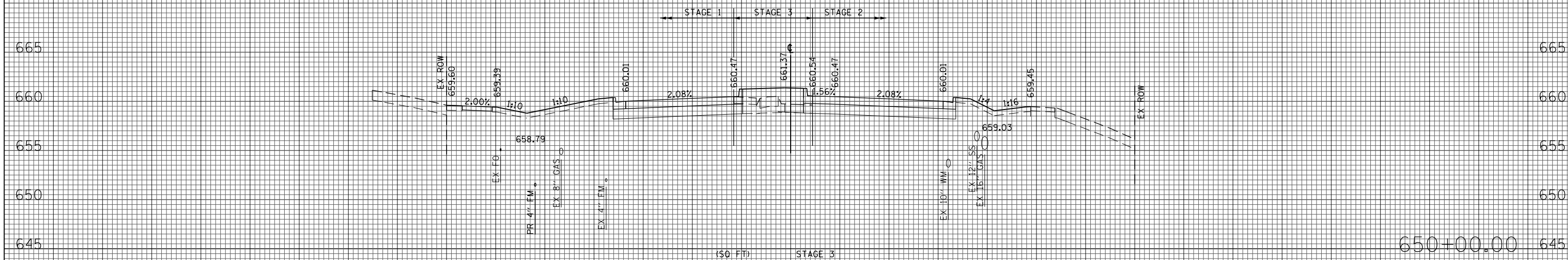
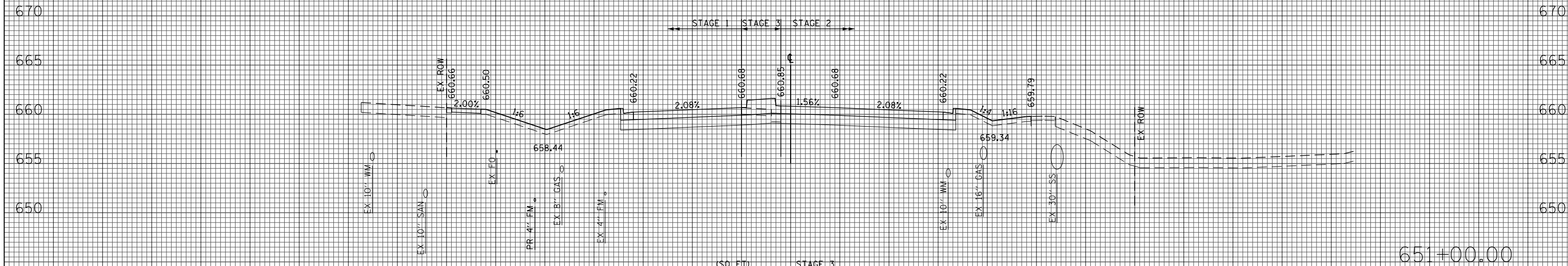


(50 FT) STAGE 3

EARTH EXC	17
EMBANKMENT	0
UNSUITABLE EXC	0
AGG SUBGRADE (MP UNDERCUT)	0

649+00.00

150 140 130 120 110 100 90 80 70 60 50 40 30 20 10 0 10 20 30 40 50 60 70 80 90 100 110 120 130 140 150



150 140 130 120 110 100 90 80 70 60 50 40 30 20 10 0 10 20 30 40 50 60 70 80 90 100 110 120 130 140 150

FILE NAME =
G:\CH11\0158\Road\Sheets\0160T35-SHT-XSC-1-3.dgn

USER NAME = BAWtor.t
PLOT SCALE = 20.000' / in.
PLOT DATE = 11/1/2012

DESIGNED - JLV
DRAWN - KAL
CHECKED - RCB
DATE - 10/31/2012

REVISED -
REVISED -
REVISED -
REVISED -

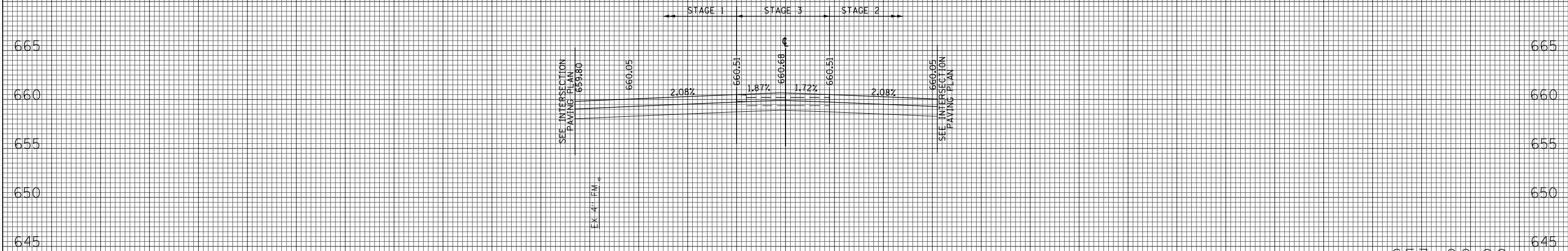
**STATE OF ILLINOIS
DEPARTMENT OF TRANSPORTATION**

WILLOW ROAD STAGE 3 CROSS SECTIONS

SCALE: 10H : 5V SHEET NO. 772 OF 919 SHEETS STA. 650+00.00 TO STA. 651+00.00

F.A.P. RTE.	SECTION	COUNTY	TOTAL SHEETS	SHEET NO.
305	(1920.01,1518,2022&1922.4B)R	COOK	919	772
				CONTRACT NO. 60T35
FED. ROAD DIST. NO. 1 ILLINOIS FED. AID PROJECT				

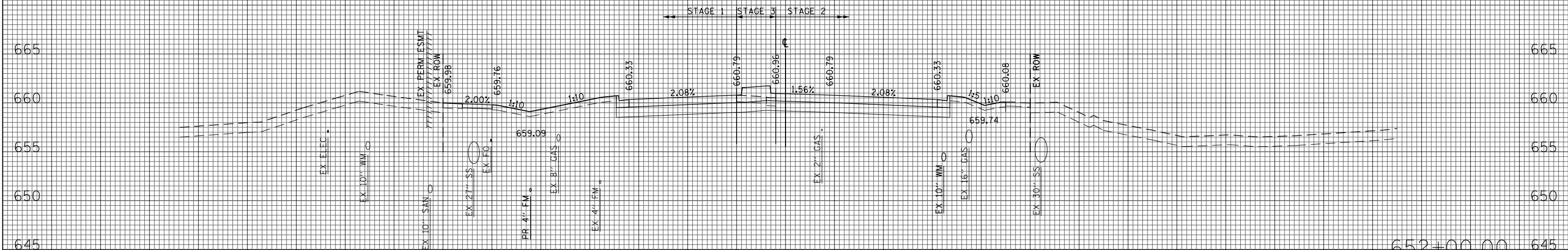
150 140 130 120 110 100 90 80 70 60 50 40 30 20 10 0 10 20 30 40 50 60 70 80 90 100 110 120 130 140 150



(50 FT) STAGE 3

EARTH EXC	11
EMBANKMENT	0
UNSUITABLE EXC	0
AGG SUBGRADE IMP UNDERCUT)	0

653+00.00



(50 FT) STAGE 3

EARTH EXC	7
EMBANKMENT	0
UNSUITABLE EXC	0
AGG SUBGRADE IMP UNDERCUT)	0

652+00.00

150 140 130 120 110 100 90 80 70 60 50 40 30 20 10 0 10 20 30 40 50 60 70 80 90 100 110 120 130 140 150

FILE NAME = G:\CH11\0158\Road\Sheets\0160T35-SHT-XSC-1-3.dgn
 USER NAME = BAW\jort
 PLOT SCALE = 20.000' / in.
 PLOT DATE = 11/1/2012

DESIGNED - JLV
 DRAWN - KAL
 CHECKED - RCB
 DATE - 10/31/2012

REVISED -
 REVISED -
 REVISED -
 REVISED -

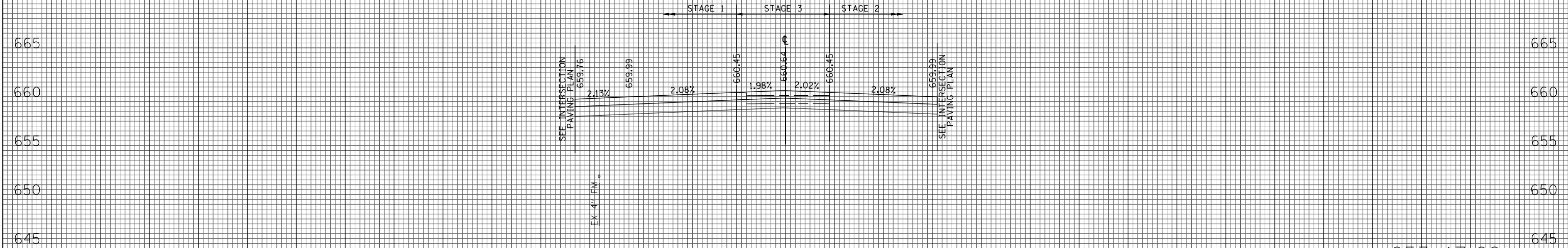
**STATE OF ILLINOIS
 DEPARTMENT OF TRANSPORTATION**

WILLOW ROAD STAGE 3 CROSS SECTIONS

SCALE: 10H : 5V SHEET NO. 773 OF 919 SHEETS STA. 652+00.00 TO STA. 653+00.00

F.A.P. RTE.	SECTION	COUNTY	TOTAL SHEETS	SHEET NO.
305	(1920.01,1518,2022&1922.4B)R	COOK	919	773
FED. ROAD DIST. NO. 1 ILLINOIS FED. AID PROJECT			CONTRACT NO. 60T35	

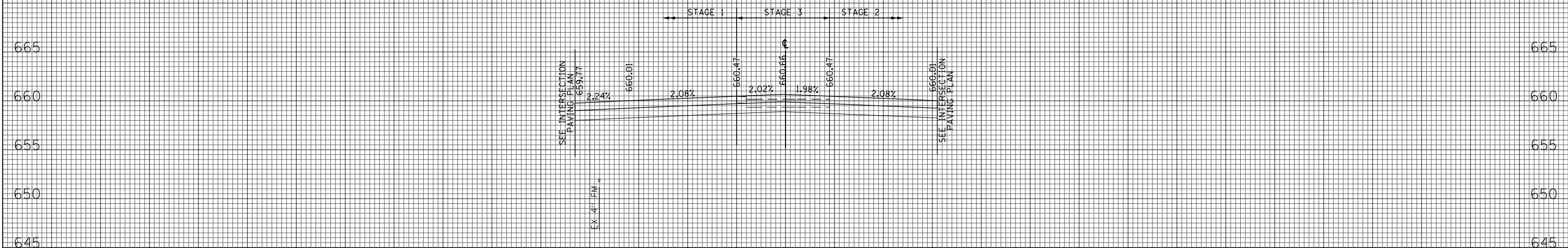
150 140 130 120 110 100 90 80 70 60 50 40 30 20 10 0 10 20 30 40 50 60 70 80 90 100 110 120 130 140 150



(SQ. FT) STAGE 3

EARTH EXC	11
EMBANKMENT	0
UNSUITABLE EXC	0
AGG. SUBGRADE	0
IMP. UNDERCUT)	0

653+17.62



(SQ. FT) STAGE 3

EARTH EXC	11
EMBANKMENT	0
UNSUITABLE EXC	0
AGG. SUBGRADE	0
IMP. UNDERCUT)	0

653+10.57

150 140 130 120 110 100 90 80 70 60 50 40 30 20 10 0 10 20 30 40 50 60 70 80 90 100 110 120 130 140 150

FILE NAME = G:\CH11\0158\Road\Sheets\0160T35-SHT-XSC-1-3.dgn
 USER NAME = BAWtor.t
 PLOT SCALE = 20.000' / in.
 PLOT DATE = 11/1/2012

DESIGNED - JLV
 DRAWN - KAL
 CHECKED - RCB
 DATE - 10/31/2012


REVISED -
 REVISED -
 REVISED -
 REVISED -

STATE OF ILLINOIS
 DEPARTMENT OF TRANSPORTATION

WILLOW ROAD STAGE 3 CROSS SECTIONS

SCALE: 10H : 5V SHEET NO. 774 OF 919 SHEETS STA. 653+10.57 TO STA. 653+17.62

F.A.P. RTE.	SECTION	COUNTY	TOTAL SHEETS	SHEET NO.
305	(1920.01,1518,2022&1922.4B)R	COOK	919	774
CONTRACT NO. 60T35				
FED. ROAD DIST. NO. 1 ILLINOIS FED. AID PROJECT				



(SQ. FT) STAGE 3

EARTH EXC	8
EMBANKMENT	0
UNSUITABLE EXC	0
AGG. SUBGRADE (IMP. UNDERCUT)	0

(SQ. FT) STAGE 3

EARTH EXC	6
EMBANKMENT	0
UNSUITABLE EXC	0
AGG. SUBGRADE (IMP. UNDERCUT)	0

FILE NAME = G:\CH11\0158\Road\Sheets\160T35-SHT-XSC-1-3.dgn

USER NAME = BAWtor.t
 PLOT SCALE = 20.000' / in.
 PLOT DATE = 11/1/2012

DESIGNED - JLV
 DRAWN - KAL
 CHECKED - RCB
 DATE - 10/31/2012

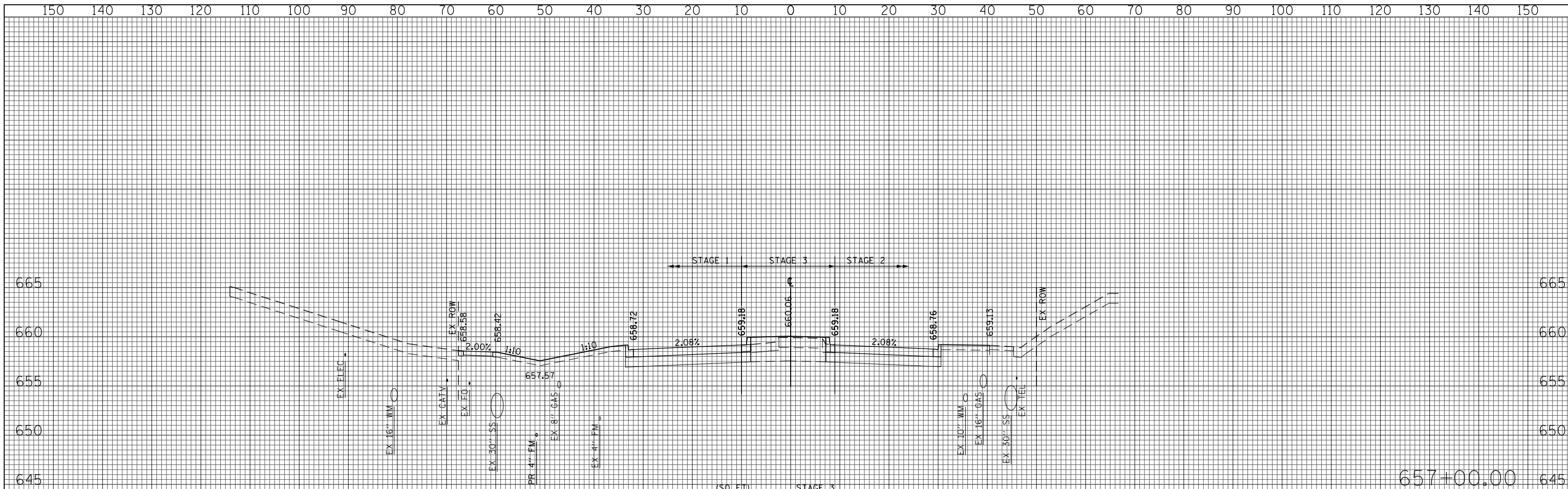
REVISED -
 REVISED -
 REVISED -
 REVISED -

**STATE OF ILLINOIS
 DEPARTMENT OF TRANSPORTATION**

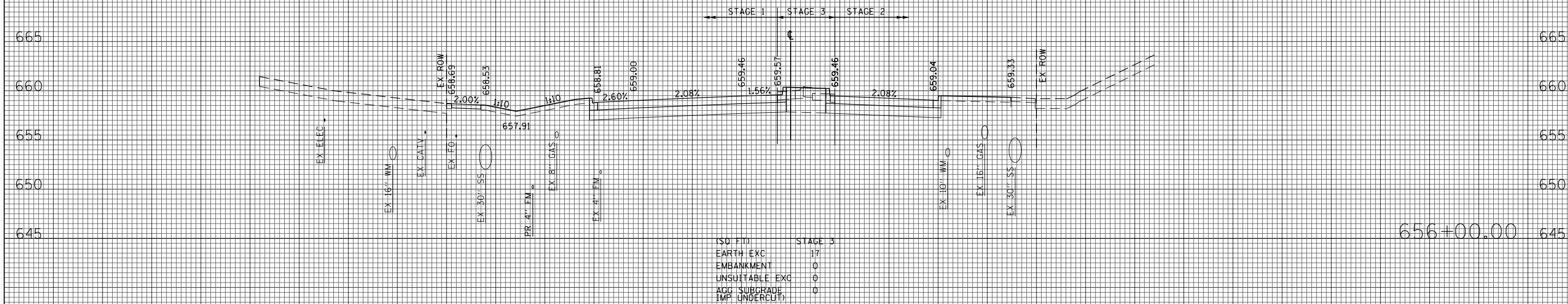
WILLOW ROAD STAGE 3 CROSS SECTIONS

SCALE: 10H : 5V SHEET NO. 775 OF 919 SHEETS STA. 654+00.00 TO STA. 655+00.00

F.A.P. RTE.	SECTION	COUNTY	TOTAL SHEETS	SHEET NO.
305	(1920.01,1518,2022&1922.4)R	COOK	919	775
FED. ROAD DIST. NO. 1 ILLINOIS FED. AID PROJECT			CONTRACT NO. 60T35	

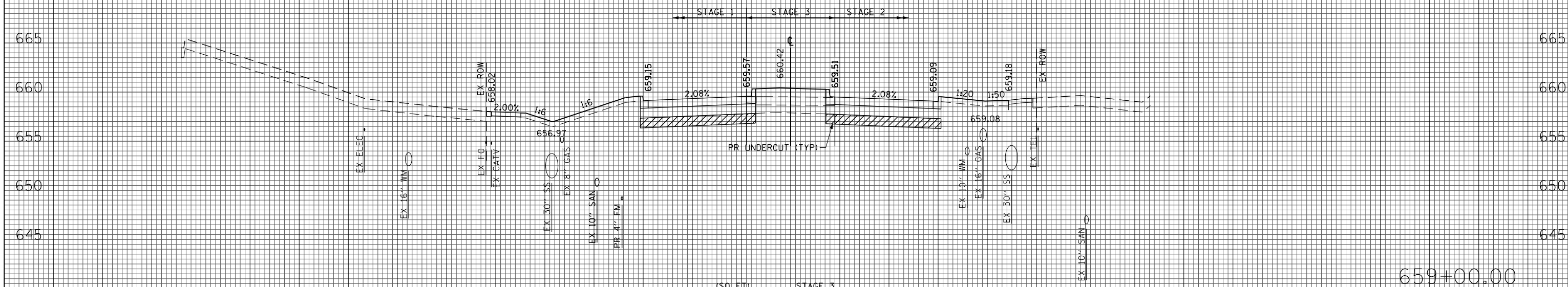


(SQ. FT)	STAGE 3
EARTH EXC	31
EMBANKMENT	0
UNSUITABLE EXC	0
AGG. SUBGRADE (IMP. UNDERCUT)	0



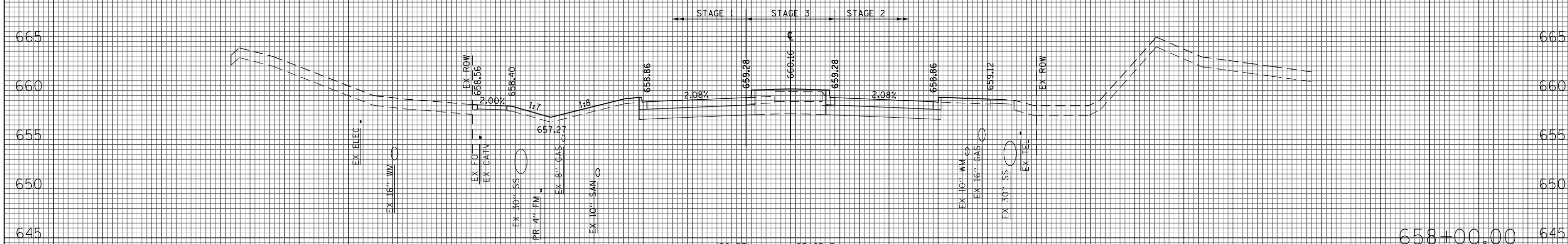
(SQ. FT)	STAGE 3
EARTH EXC	17
EMBANKMENT	0
UNSUITABLE EXC	0
AGG. SUBGRADE (IMP. UNDERCUT)	0

150 140 130 120 110 100 90 80 70 60 50 40 30 20 10 0 10 20 30 40 50 60 70 80 90 100 110 120 130 140 150



(SQ. FT)	STAGE 3
EARTH EXC	15
EMBANKMENT	0
UNSUITABLE EXC	0
AGG. SUBGRADE (IMP. UNDERCUT)	4

659+00.00



(SQ. FT)	STAGE 3
EARTH EXC	31
EMBANKMENT	0
UNSUITABLE EXC	0
AGG. SUBGRADE (IMP. UNDERCUT)	0

658+00.00

150 140 130 120 110 100 90 80 70 60 50 40 30 20 10 0 10 20 30 40 50 60 70 80 90 100 110 120 130 140 150

FILE NAME = G:\CH11\0158\Road\Sheets\0160T35-SHT-XSC-1-3.dgn
 USER NAME = BAW\jort
 PLOT SCALE = 20.000' / in.
 PLOT DATE = 11/1/2012

DESIGNED - JLV
 DRAWN - KAL
 CHECKED - RCB
 DATE - 10/31/2012

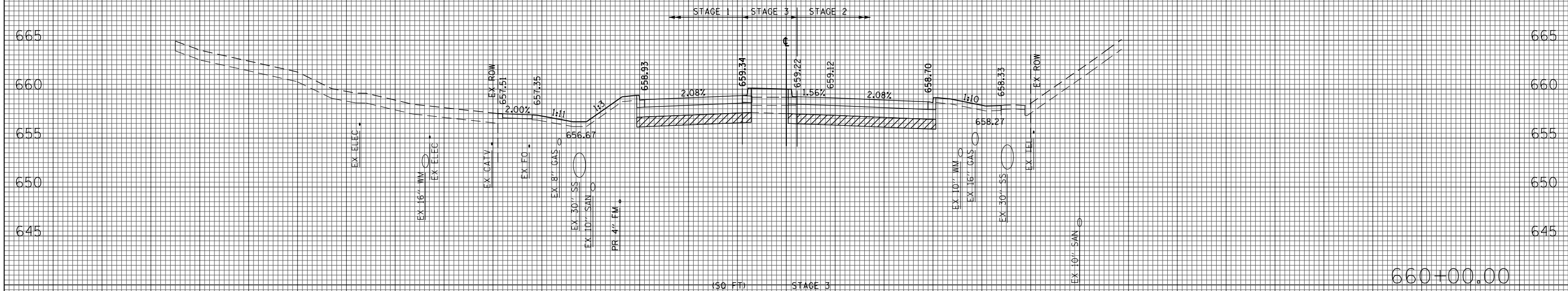
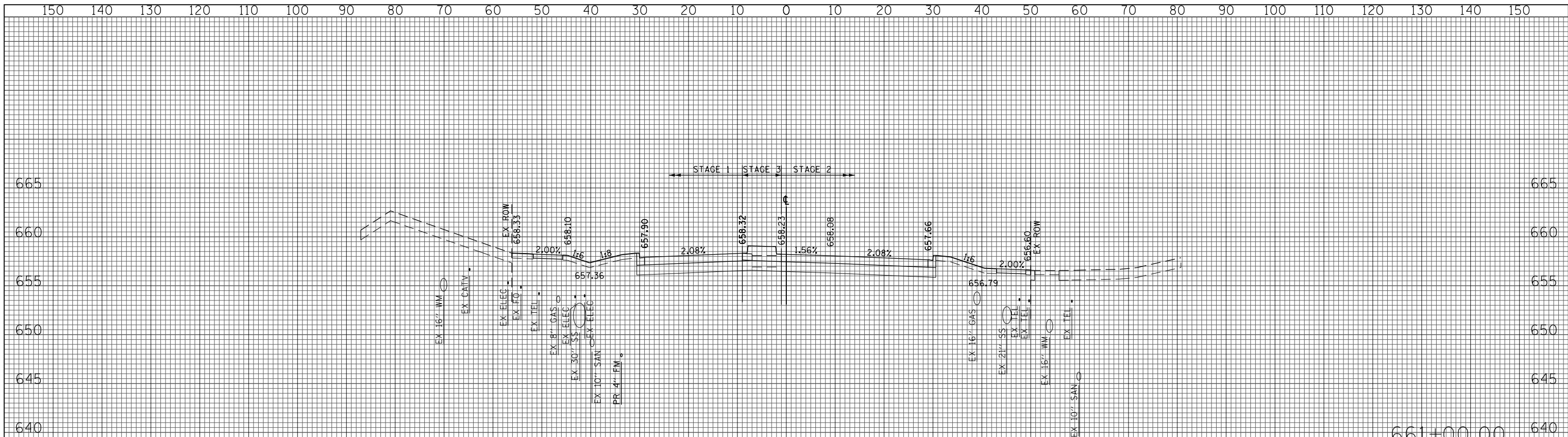
REVISED -
 REVISED -
 REVISED -
 REVISED -

**STATE OF ILLINOIS
 DEPARTMENT OF TRANSPORTATION**

WILLOW ROAD STAGE 3 CROSS SECTIONS

SCALE: 10H : 5V SHEET NO. 777 OF 919 SHEETS STA. 658+00.00 TO STA. 659+00.00

F.A.P. RTE.	SECTION	COUNTY	TOTAL SHEETS	SHEET NO.
305	(1920.01,1518,2022&1922.4)R	COOK	919	777
FED. ROAD DIST. NO. 1 ILLINOIS FED. AID PROJECT			CONTRACT NO. 60T35	



FILE NAME =
 G:\CH11\0158\Road\Sheets\0160T35-SHT-XSC-1-3.dgn

USER NAME = BAWtor.t
 PLOT SCALE = 20.000' / in.
 PLOT DATE = 11/1/2012

DESIGNED - JLV
 DRAWN - KAL
 CHECKED - RCB
 DATE - 10/31/2012

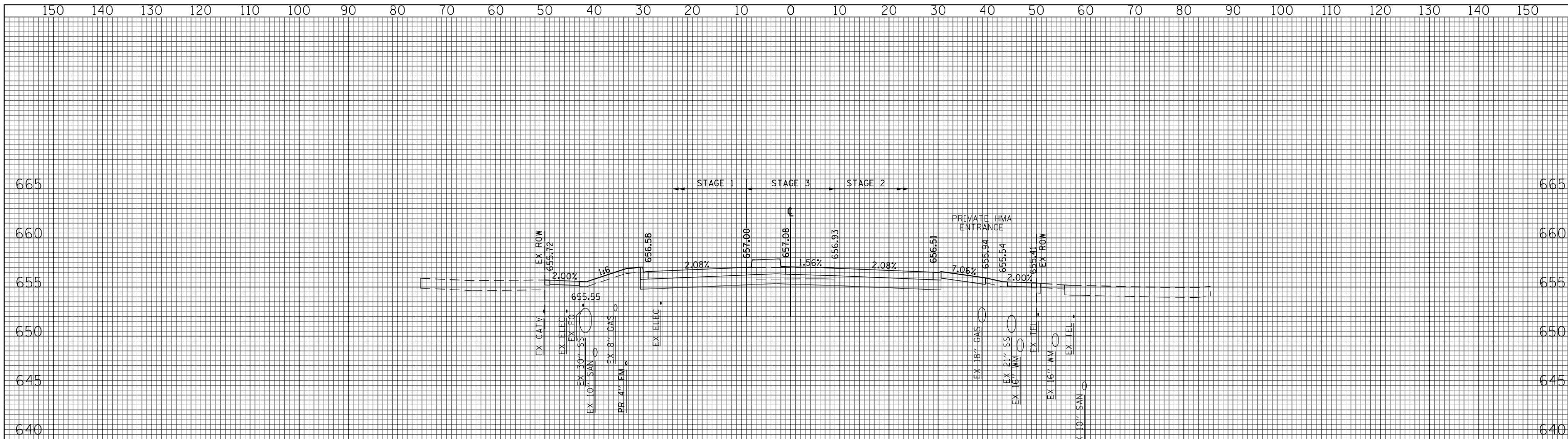
REVISED -
 REVISED -
 REVISED -
 REVISED -

**STATE OF ILLINOIS
 DEPARTMENT OF TRANSPORTATION**

WILLOW ROAD STAGE 3 CROSS SECTIONS

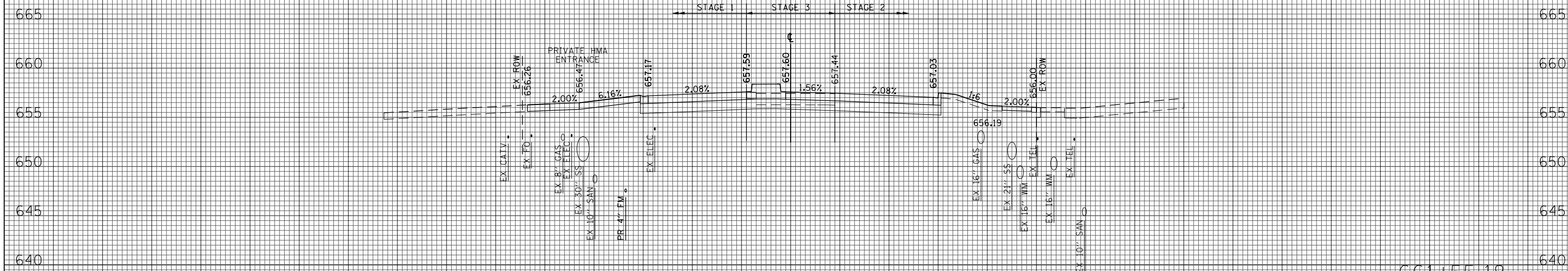
SCALE: 10H : 5V SHEET NO. 778 OF 919 SHEETS STA. 660+00.00 TO STA. 661+00.00

F.A.P. RTE.	SECTION	COUNTY	TOTAL SHEETS	SHEET NO.
305	(1920.01,1518,2022&1922.4)R	COOK	919	778
CONTRACT NO. 60T35				
FED. ROAD DIST. NO. 1 ILLINOIS FED. AID PROJECT				



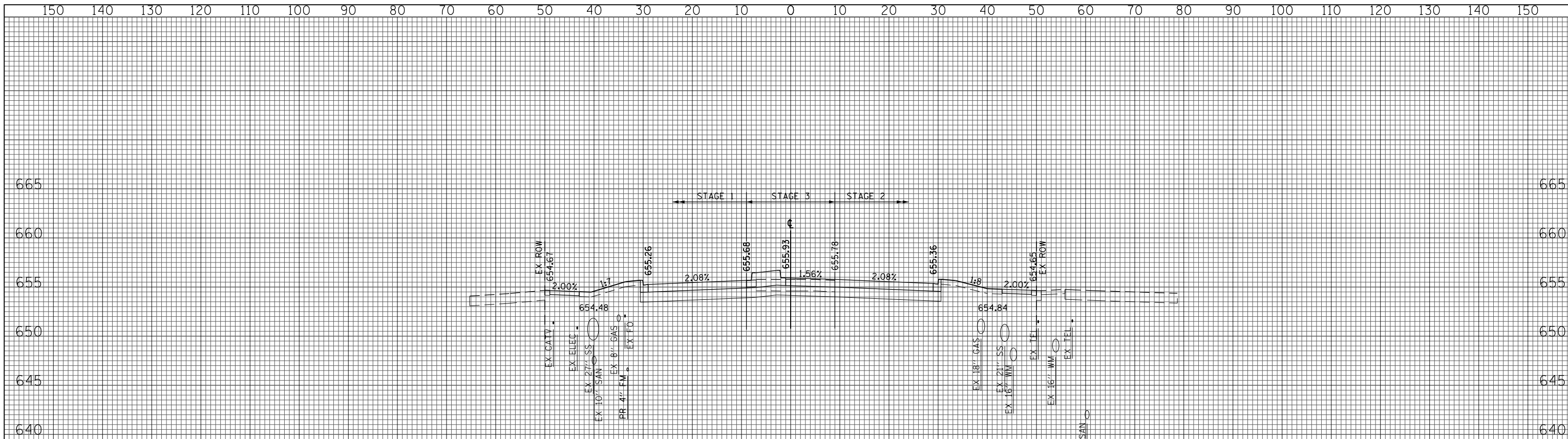
(SQ. FT)	STAGE 3
EARTH EXC	11
EMBANKMENT	0
UNSUITABLE EXC	0
AGG. SUBGRADE (IMP UNDERCUT)	0

662+00.00



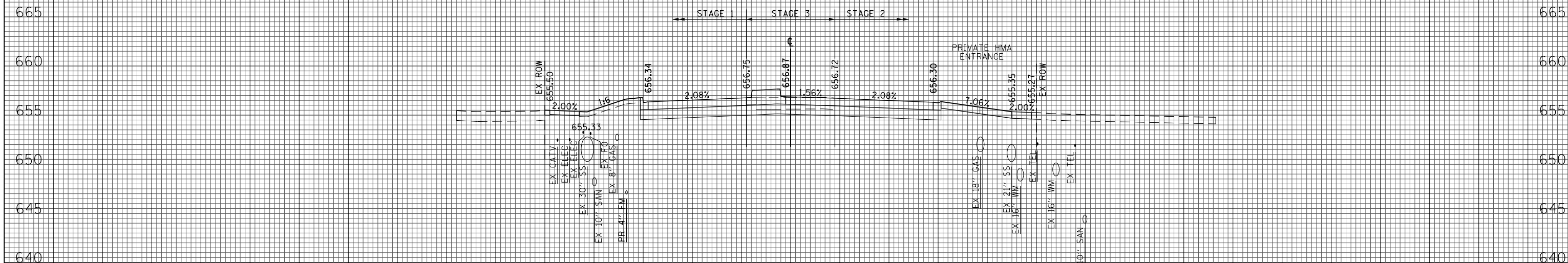
(SQ. FT)	STAGE 3
EARTH EXC	10
EMBANKMENT	0
UNSUITABLE EXC	0
AGG. SUBGRADE (IMP UNDERCUT)	0

661+55.18



(SQ FT)	STAGE 3
EARTH EXC	10
EMBANKMENT	0
UNSUITABLE EXC	0
AGG SUBGRADE (IMP UNDERCUT)	0

663+00.00



(SQ FT)	STAGE 3
EARTH EXC	11
EMBANKMENT	0
UNSUITABLE EXC	0
AGG SUBGRADE (IMP UNDERCUT)	0

662+18.44

FILE NAME =
G:\CH11\0158\Road\Sheets\160T35-SHT-XSC-1-3.dgn

USER NAME = BAWtor.t
PLOT SCALE = 20.000' / in.
PLOT DATE = 11/1/2012

DESIGNED - JLV
DRAWN - KAL
CHECKED - RCB
DATE - 10/31/2012

REVISED -
REVISED -
REVISED -
REVISED -

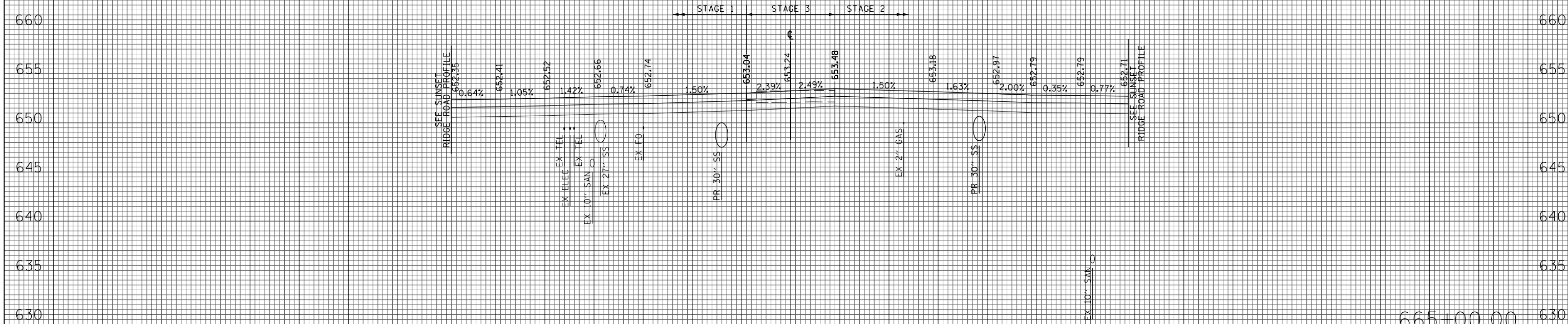
**STATE OF ILLINOIS
DEPARTMENT OF TRANSPORTATION**

WILLOW ROAD STAGE 3 CROSS SECTIONS

SCALE: 10H : 5V SHEET NO. 780 OF 919 SHEETS STA. 662+18.44 TO STA. 663+00.00

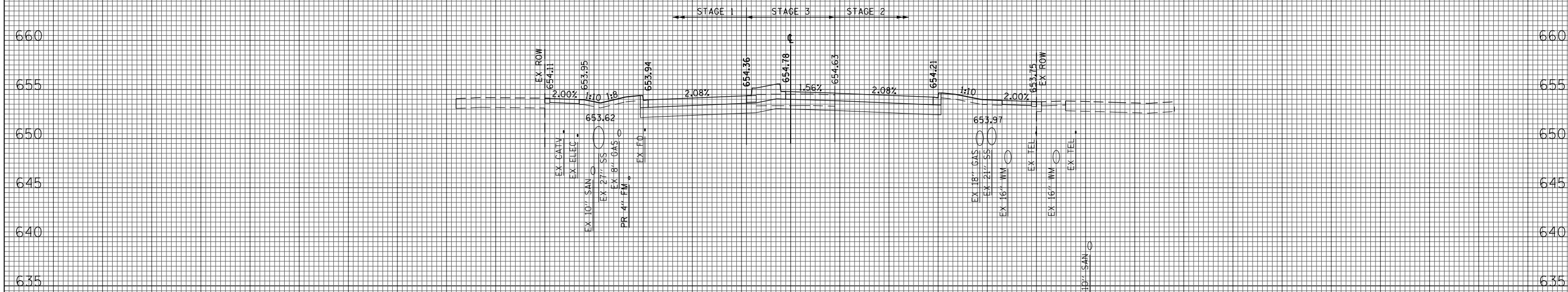
F.A.P. RTE.	SECTION	COUNTY	TOTAL SHEETS	SHEET NO.
305	(1920.01,1518,2022&1922.4B)R	COOK	919	780
FED. ROAD DIST. NO. 1 ILLINOIS FED. AID PROJECT			CONTRACT NO. 60T35	

150 140 130 120 110 100 90 80 70 60 50 40 30 20 10 0 10 20 30 40 50 60 70 80 90 100 110 120 130 140 150



(SQ. FT)	STAGE 3
EARTH EXC	12
EMBANKMENT	0
UNSUITABLE EXC	0
AGG. SUBGRADE IMP. UNDERCUT)	0

665+00.00



(SQ. FT)	STAGE 3
EARTH EXC	9
EMBANKMENT	0
UNSUITABLE EXC	0
AGG. SUBGRADE IMP. UNDERCUT)	0

664+00.00

150 140 130 120 110 100 90 80 70 60 50 40 30 20 10 0 10 20 30 40 50 60 70 80 90 100 110 120 130 140 150

FILE NAME =
 G:\CH11\0158\Road\Sheets\0160T35-SHT-XSC-1-3.dgn

USER NAME = BAWtor.t
 PLOT SCALE = 20.000' / in.
 PLOT DATE = 11/1/2012

DESIGNED - JLV
 DRAWN - KAL
 CHECKED - RCB
 DATE - 10/31/2012

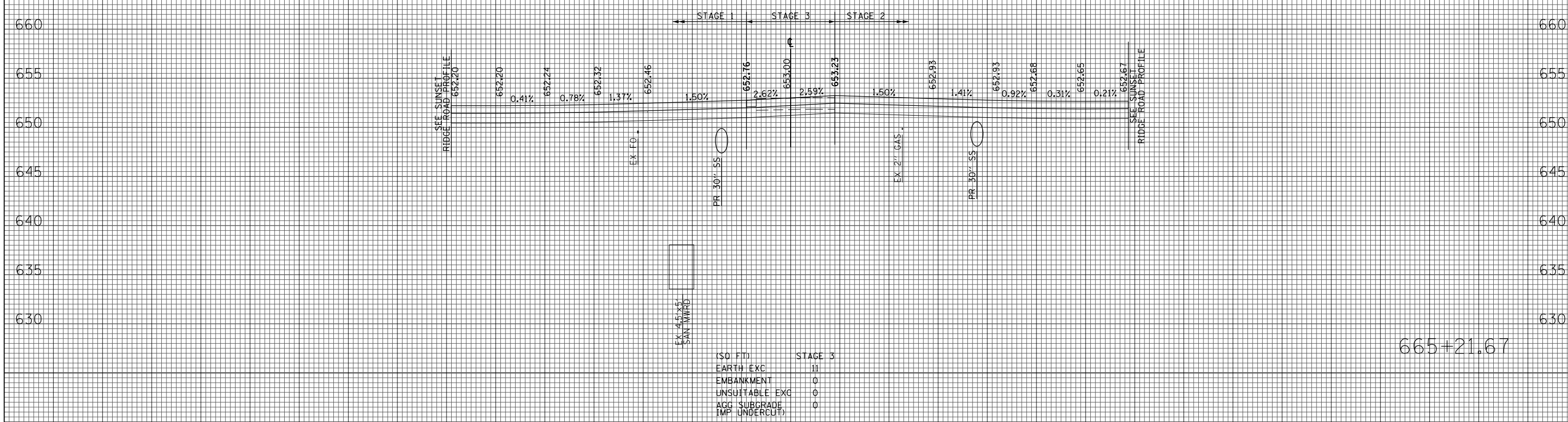
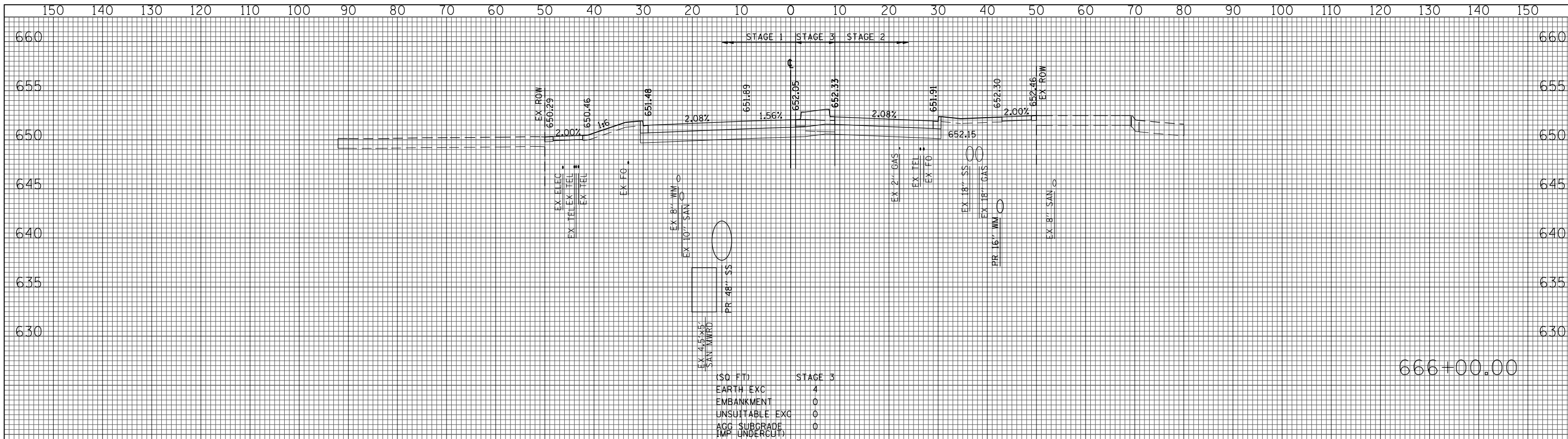
REVISED -
 REVISED -
 REVISED -
 REVISED -

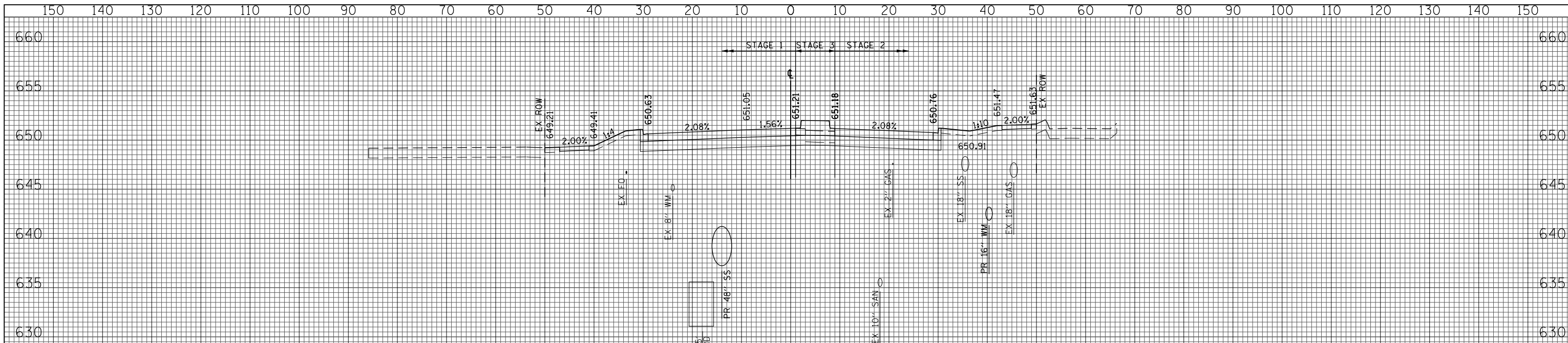
**STATE OF ILLINOIS
 DEPARTMENT OF TRANSPORTATION**

WILLOW ROAD STAGE 3 CROSS SECTIONS

SCALE: 10H : 5V SHEET NO. 781 OF 919 SHEETS STA. 664+00.00 TO STA. 665+00.00

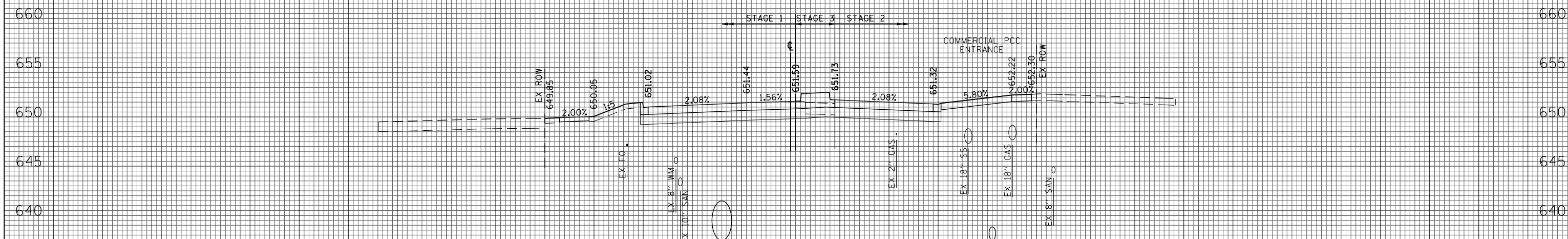
F.A.P. RTE.	SECTION	COUNTY	TOTAL SHEETS	SHEET NO.
305	(1920.01,1518,2022&1922.4B)R	COOK	919	781
FED. ROAD DIST. NO. 1 ILLINOIS FED. AID PROJECT			CONTRACT NO. 60T35	





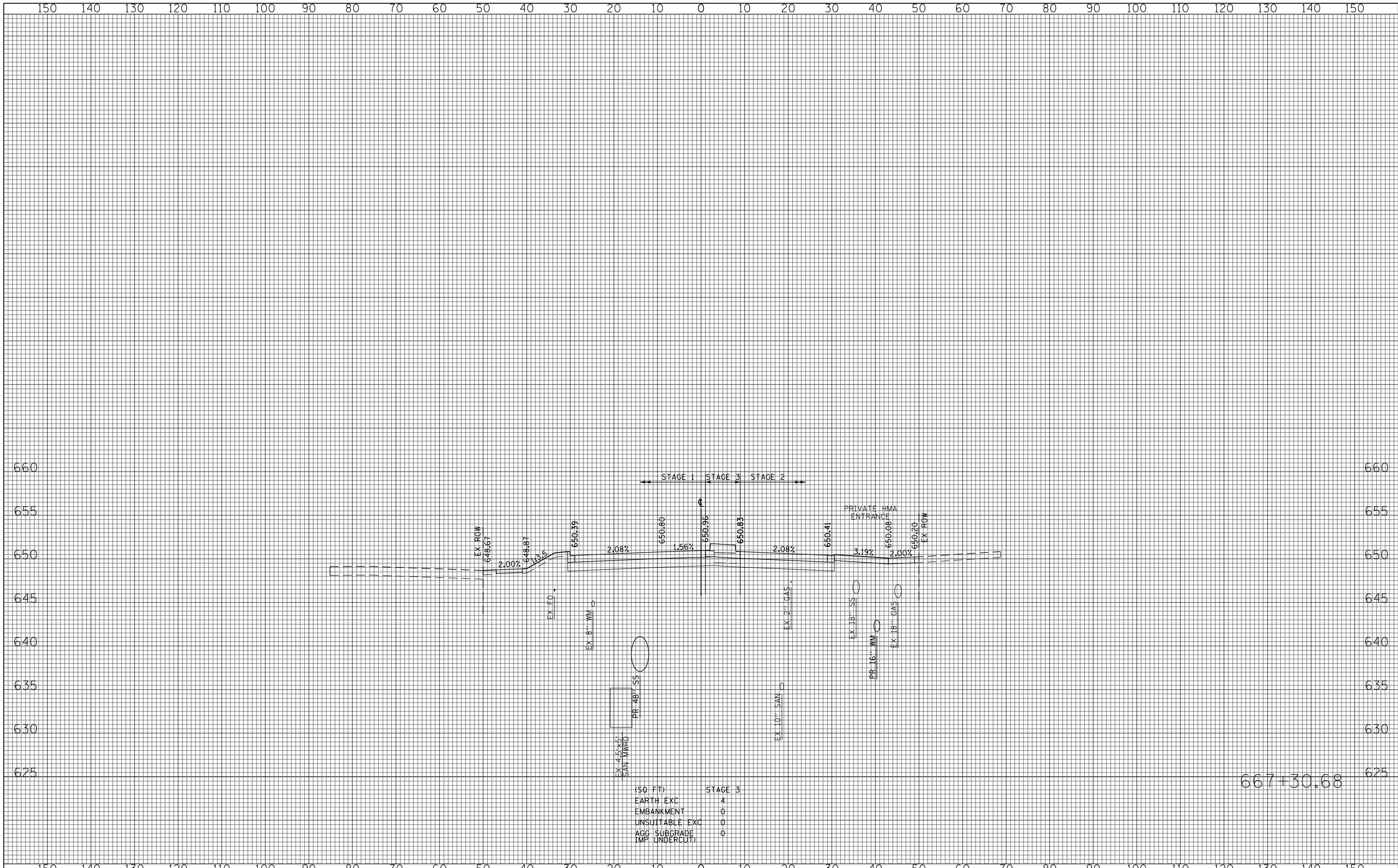
(SQ. FT)	STAGE 3
EARTH EXC	4
EMBANKMENT	0
UNSUITABLE EXC	0
AGG. SUBGRADE (IMP. UNDERCUT)	0

667+00.00




(SQ. FT)	STAGE 3
EARTH EXC	4
EMBANKMENT	0
UNSUITABLE EXC	0
AGG. SUBGRADE (IMP. UNDERCUT)	0

666+51.83

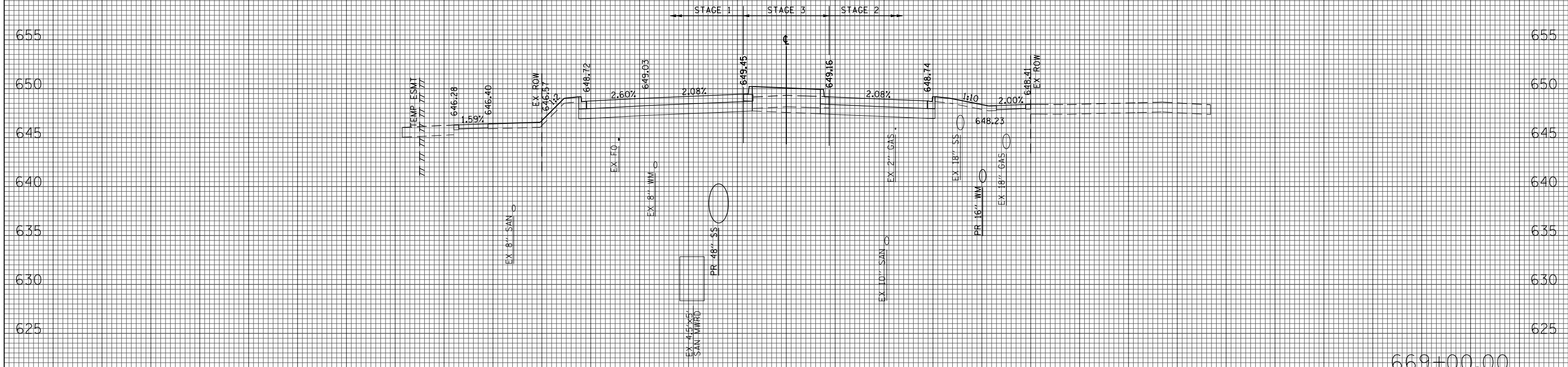


(SQ FT)	STAGE 3
EARTH EXC	4
EMBANKMENT	0
UNSUITABLE EXC	0
AGG SUBGRADE (IMP UNDERCUT)	0

667+30.68



150 140 130 120 110 100 90 80 70 60 50 40 30 20 10 0 10 20 30 40 50 60 70 80 90 100 110 120 130 140 150



(SQ. FT.)	STAGE 3
EARTH EXC.	10
EMBANKMENT	0
UNSUITABLE EXC.	0
AGG. SUBGRADE (MP. UNDERCUT)	0

669+00.00

150 140 130 120 110 100 90 80 70 60 50 40 30 20 10 0 10 20 30 40 50 60 70 80 90 100 110 120 130 140 150

FILE NAME = G:\CH11\0158\Road\Sheets\0160T35-SHT-XSC-1-3.dgn
 USER NAME = BAW\tor.t
 PLOT SCALE = 20.000' / in.
 PLOT DATE = 11/1/2012

DESIGNED - JLV
 DRAWN - KAL
 CHECKED - RCB
 DATE - 10/31/2012

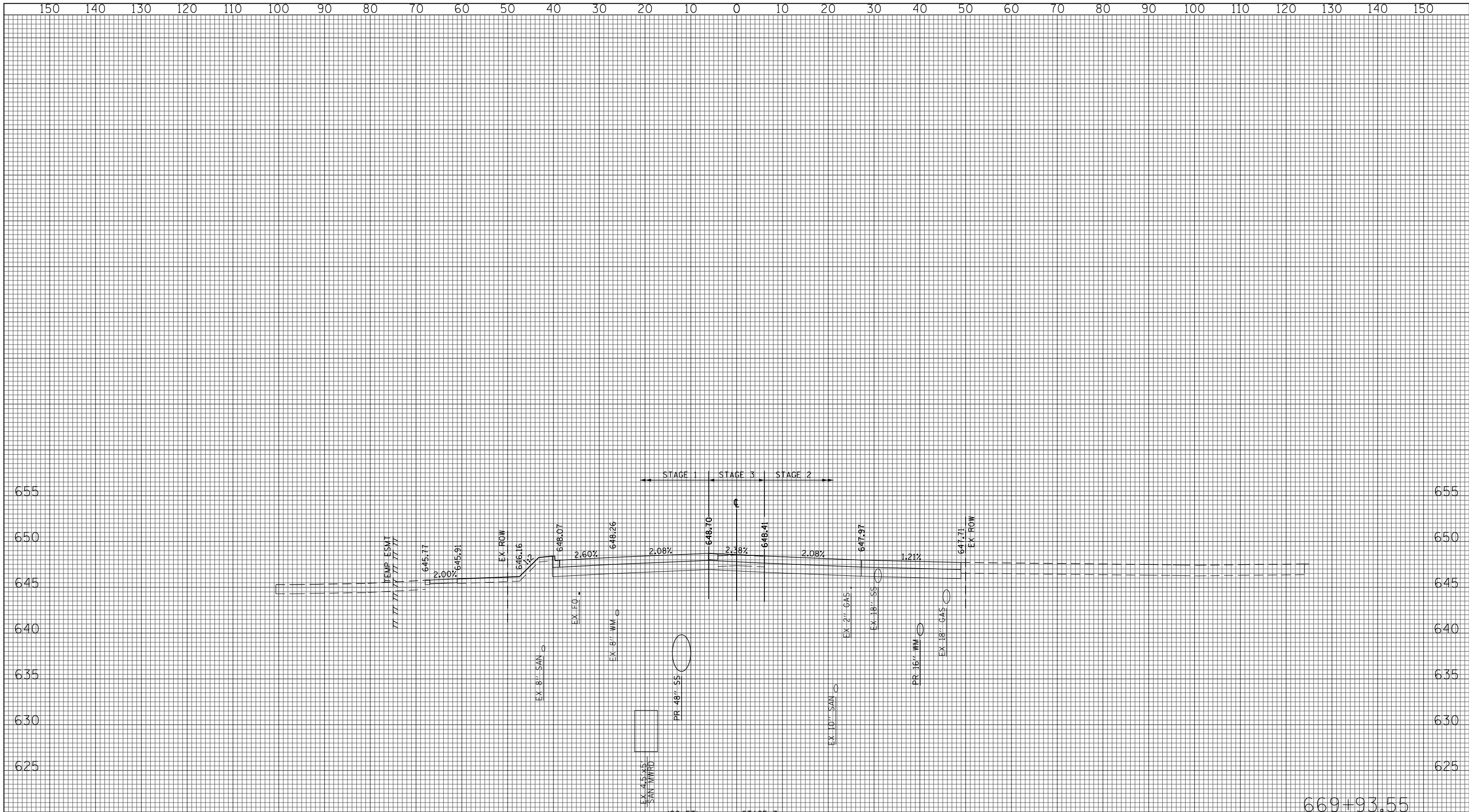
REVISED -
 REVISED -
 REVISED -
 REVISED -

**STATE OF ILLINOIS
 DEPARTMENT OF TRANSPORTATION**

WILLOW ROAD STAGE 3 CROSS SECTIONS

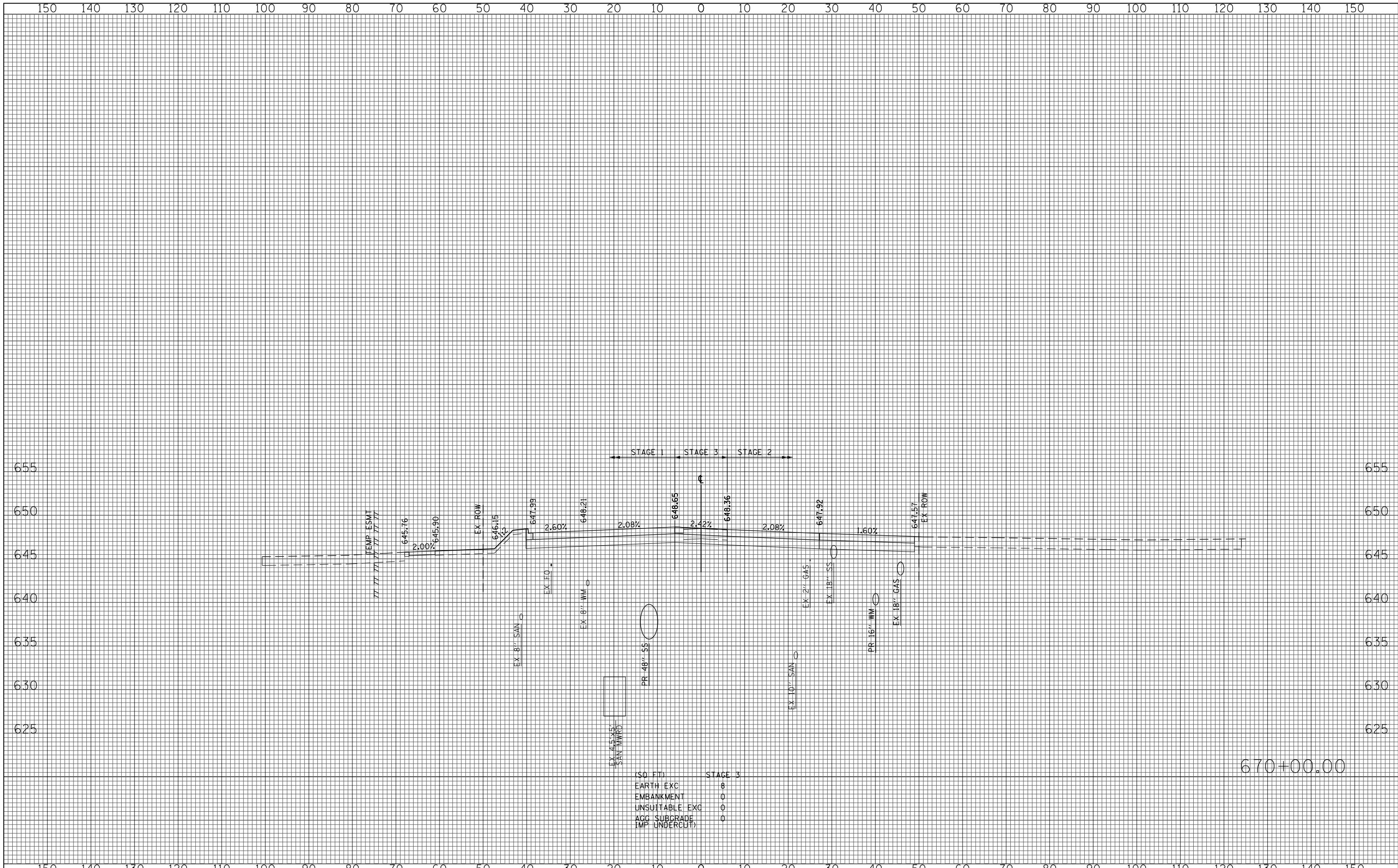
SCALE: 10H : 5V SHEET NO. 786 OF 919 SHEETS STA. 669+00.00 TO STA. 669+00.00

F.A.P. RTE.	SECTION	COUNTY	TOTAL SHEETS	SHEET NO.
305	(1920.01,1518,2022&1922.4B)R	COOK	919	786
FED. ROAD DIST. NO. 1 ILLINOIS FED. AID PROJECT			CONTRACT NO. 60T35	



(SQ. FT.)	STAGE 3
EARTH EXC	8
EMBANKMENT	0
UNSUITABLE EXC	0
AGG SUBGRADE	0
(IMP UNDERCUT)	0

669+93.55



FILE NAME = G:\CH11\0158\Road\Sheets\0160T35-SHT-XSC-1-3.dgn

USER NAME = BAWtor.t
 PLOT SCALE = 20.000' / in.
 PLOT DATE = 11/1/2012

DESIGNED - JLV
 DRAWN - KAL
 CHECKED - RCB
 DATE - 10/31/2012

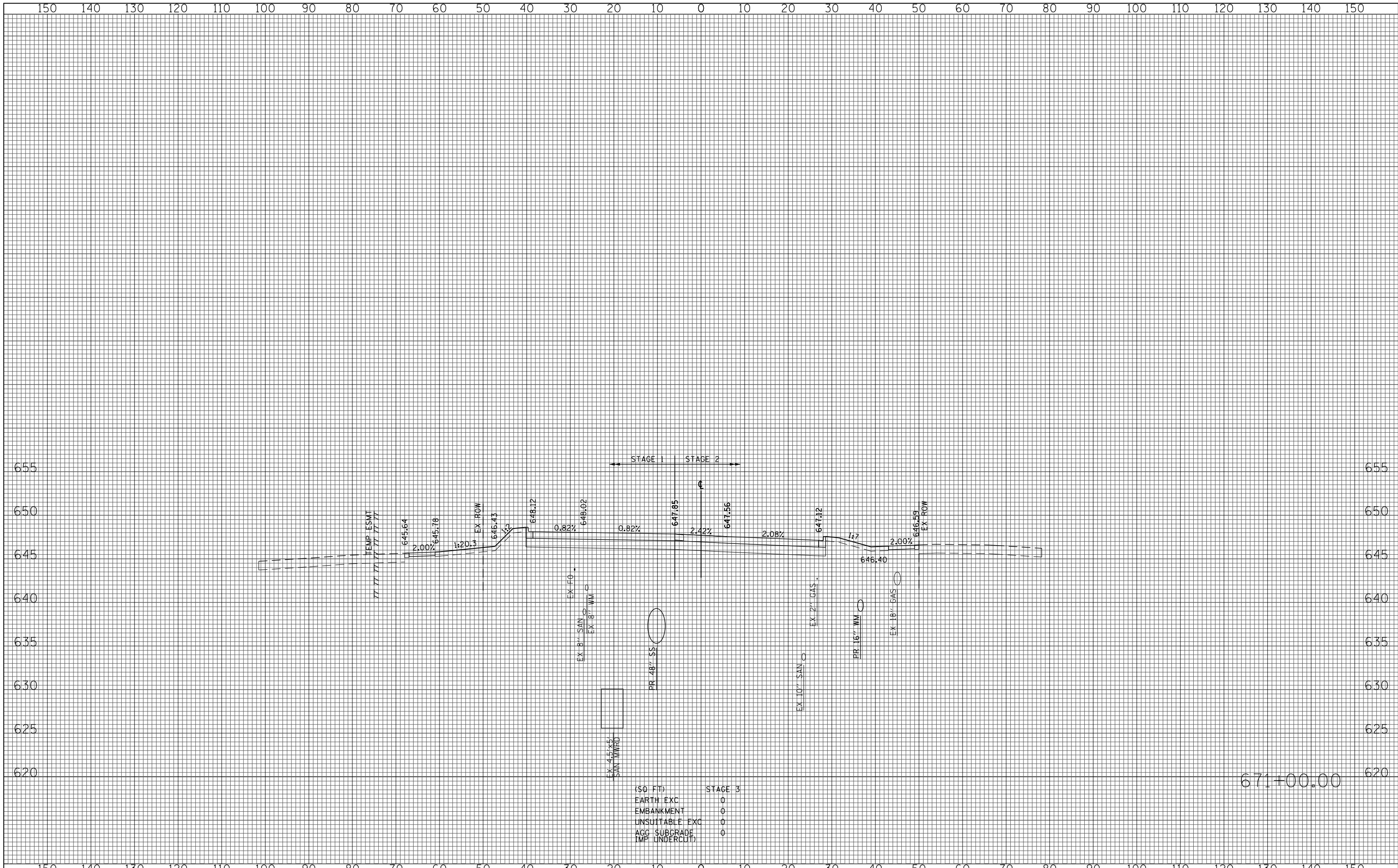
REVISED -
 REVISED -
 REVISED -
 REVISED -

**STATE OF ILLINOIS
 DEPARTMENT OF TRANSPORTATION**

WILLOW ROAD STAGE 3 CROSS SECTIONS

SCALE: 10H : 5V SHEET NO. 788 OF 919 SHEETS STA. 670+00.00 TO STA. 670+00.00

F.A.P. RTE.	SECTION	COUNTY	TOTAL SHEETS	SHEET NO.
305	(1920.01,1518,2022&1922.4B)R	COOK	919	788
FED. ROAD DIST. NO. 1 ILLINOIS FED. AID PROJECT			CONTRACT NO. 60T35	



(SQ. FT)	STAGE 3
EARTH EXC	0
EMBANKMENT	0
UNSUITABLE EXC	0
AGG SUBGRADE (IMP UNDERCUT)	0

FILE NAME = G:\CH11\0158\Road\Sheets\160T35-SHT-XSC-1-3.dgn

USER NAME = BAWtor.t
 PLOT SCALE = 20.000' / in.
 PLOT DATE = 11/1/2012

DESIGNED - JLV
 DRAWN - KAL
 CHECKED - RCB
 DATE - 10/31/2012

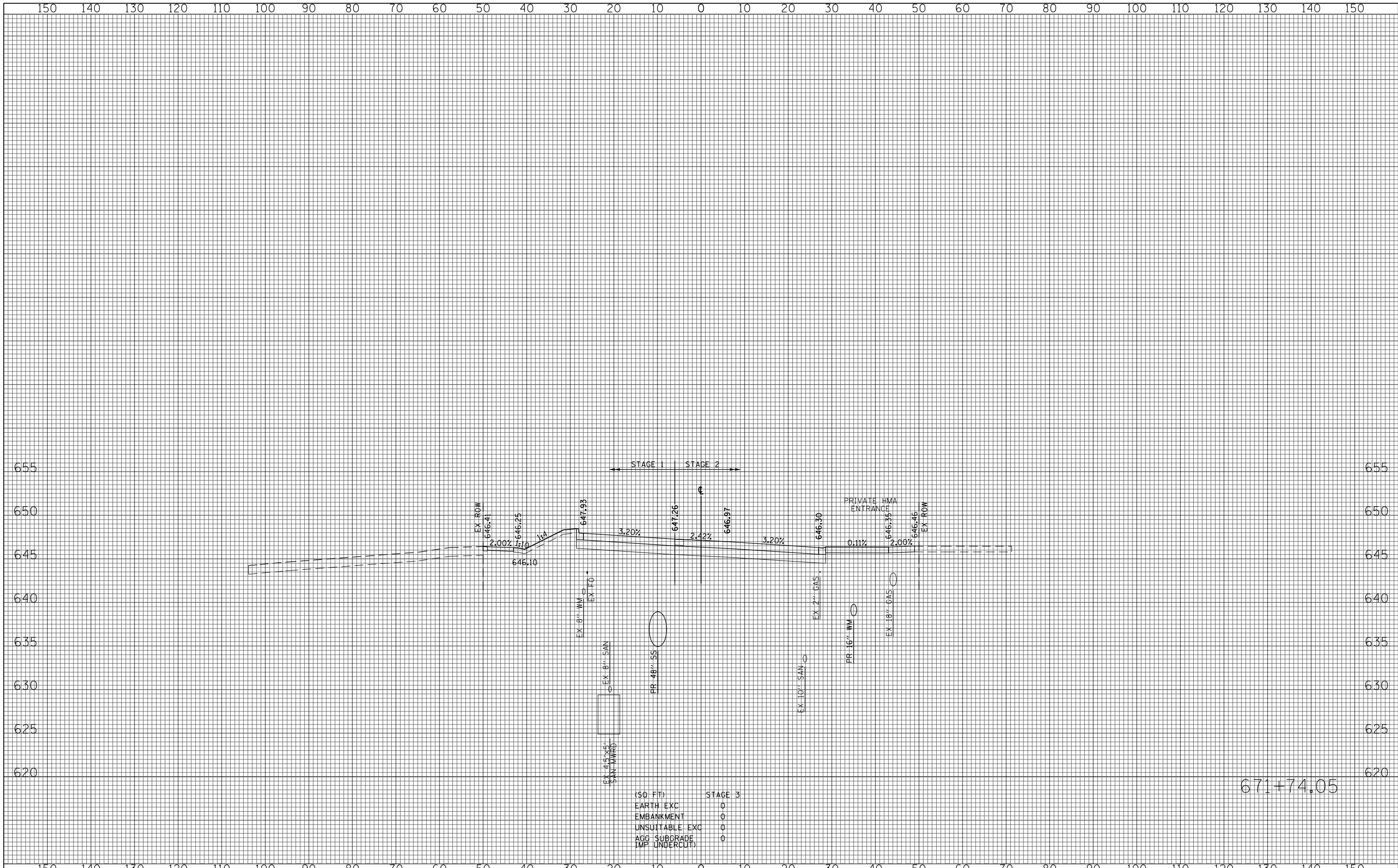
REVISED -
 REVISED -
 REVISED -
 REVISED -

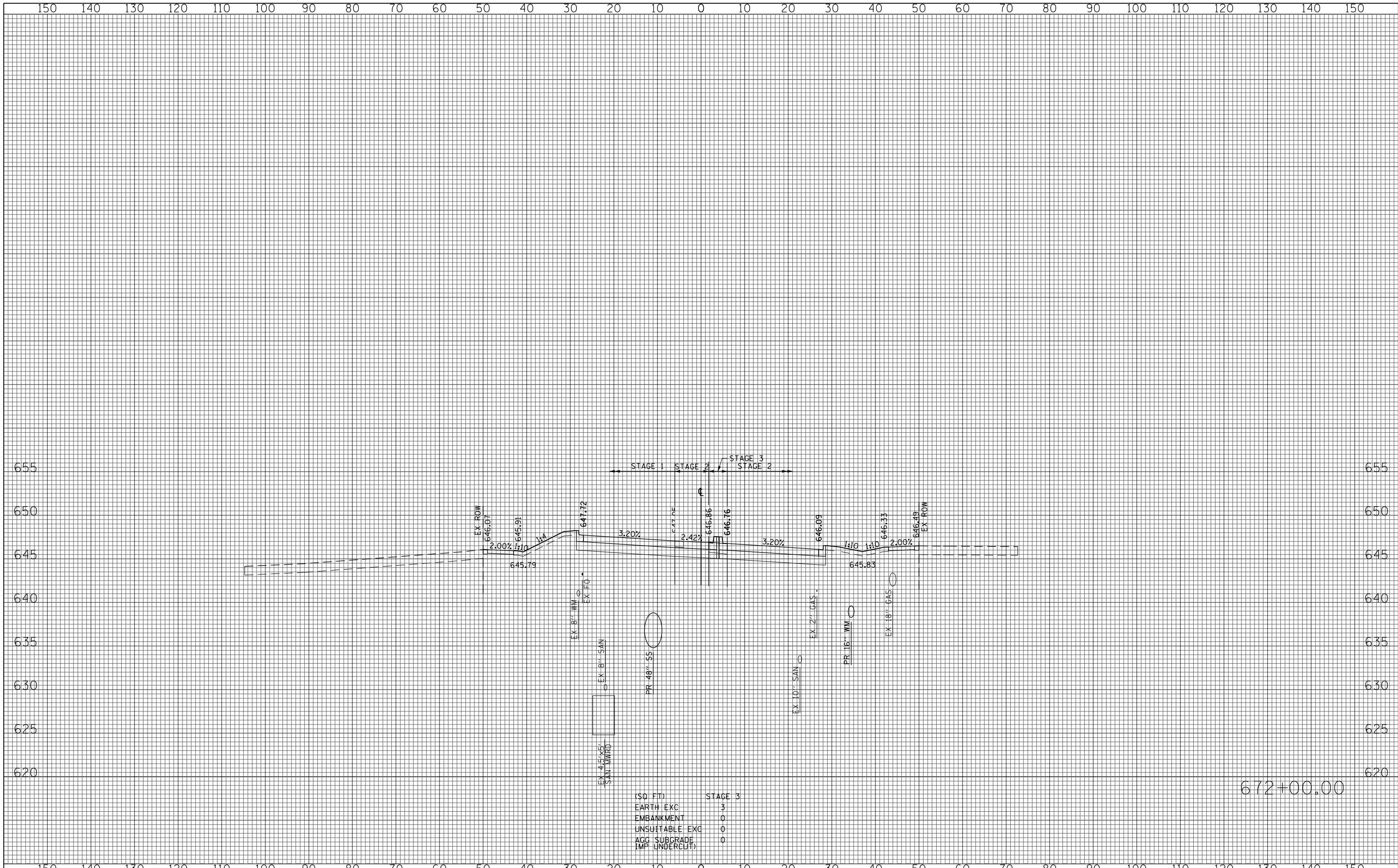
**STATE OF ILLINOIS
 DEPARTMENT OF TRANSPORTATION**

WILLOW ROAD STAGE 3 CROSS SECTIONS

SCALE: 10H : 5V SHEET NO. 789 OF 919 SHEETS STA. 671+00.00 TO STA. 671+00.00

F.A.P. RTE.	SECTION	COUNTY	TOTAL SHEETS	SHEET NO.
305	(1920.01,1518,2022&1922.4B)R	COOK	919	789
FED. ROAD DIST. NO. 1 ILLINOIS FED. AID PROJECT			CONTRACT NO. 60T35	





FILE NAME = G:\CH11\0158\Road\Sheets\0160T35-SHT-XSC-1-3.dgn

USER NAME = BAWtor.t
 PLOT SCALE = 20.000' / in.
 PLOT DATE = 11/1/2012

DESIGNED - JLV
 DRAWN - KAL
 CHECKED - RCB
 DATE - 10/31/2012

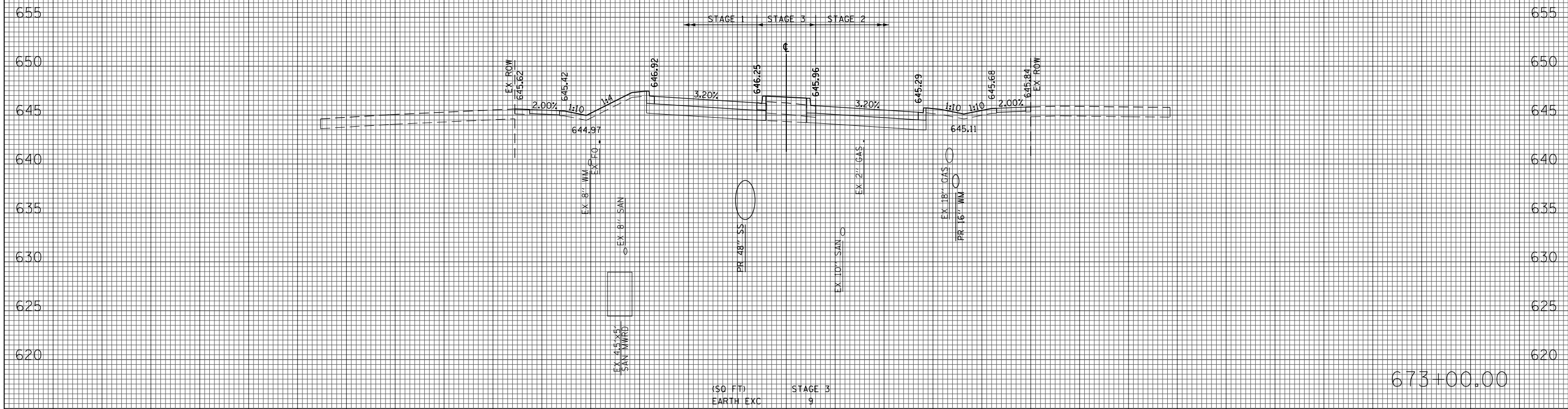
REVISED -
 REVISED -
 REVISED -
 REVISED -

**STATE OF ILLINOIS
 DEPARTMENT OF TRANSPORTATION**

WILLOW ROAD STAGE 3 CROSS SECTIONS
 SCALE: 10H : 5V SHEET NO. 791 OF 919 SHEETS STA. 672+00.00 TO STA. 672+00.00

F.A.P. RTE.	SECTION	COUNTY	TOTAL SHEETS	SHEET NO.
305	(1920.01,1518,2022&1922.4B)R	COOK	919	791
FED. ROAD DIST. NO. 1 ILLINOIS FED. AID PROJECT			CONTRACT NO. 60T35	

150 140 130 120 110 100 90 80 70 60 50 40 30 20 10 0 10 20 30 40 50 60 70 80 90 100 110 120 130 140 150



(50 FT)	STAGE 3
EARTH EXC	9
EMBANKMENT	0
UNSUITABLE EXC	0
AGG. SUBGRADE (IMP. UNDERCUT)	0

673+00.00

150 140 130 120 110 100 90 80 70 60 50 40 30 20 10 0 10 20 30 40 50 60 70 80 90 100 110 120 130 140 150

FILE NAME = G:\CH11\0158\Road\Sheets\1160T35-SHT-XSC-1-3.dgn
 USER NAME = BAW\tor.t
 PLOT SCALE = 20.000' / in.
 PLOT DATE = 11/1/2012

DESIGNED - JLV
 DRAWN - KAL
 CHECKED - RCB
 DATE - 10/31/2012

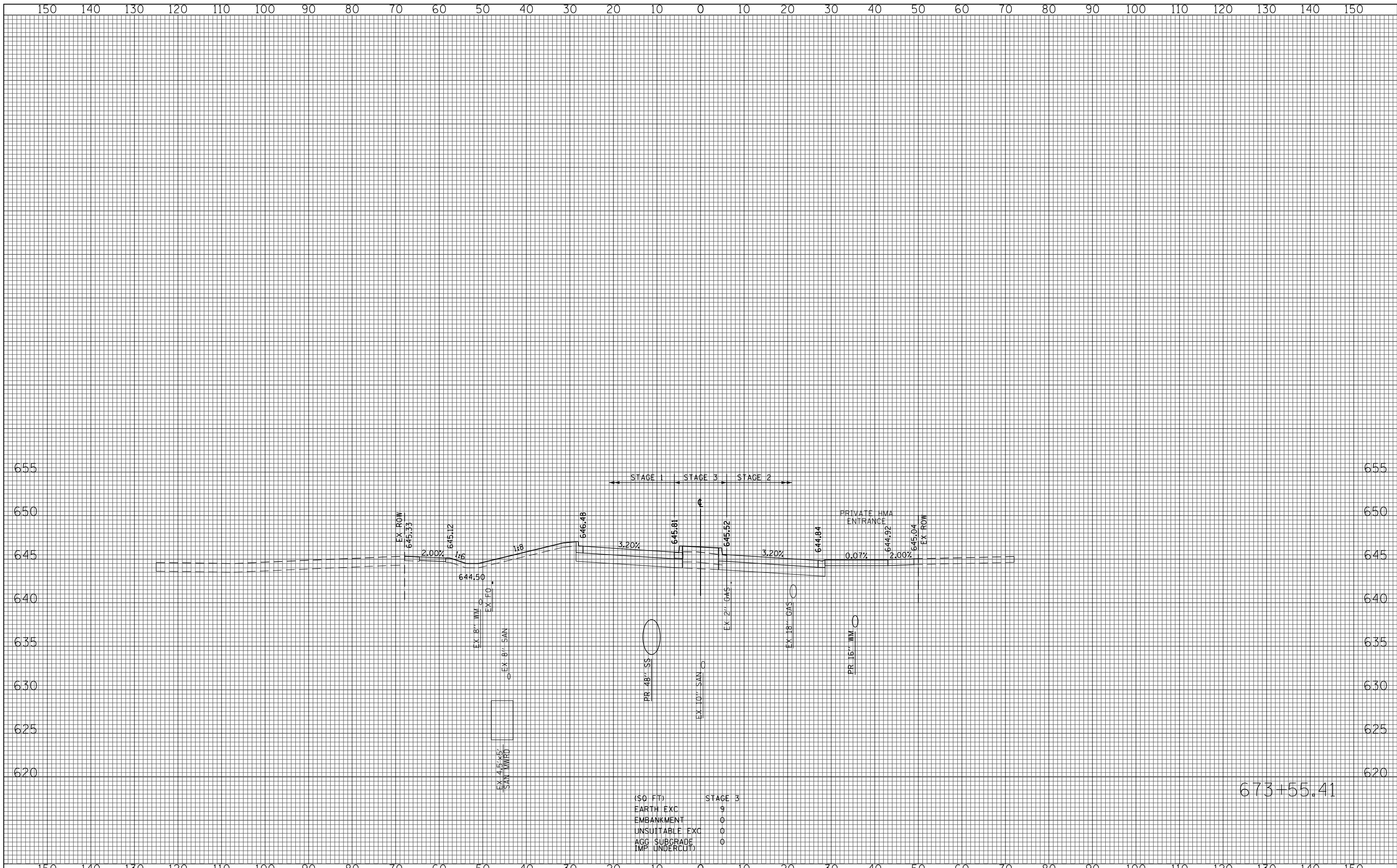
REVISED -
 REVISED -
 REVISED -
 REVISED -

**STATE OF ILLINOIS
 DEPARTMENT OF TRANSPORTATION**

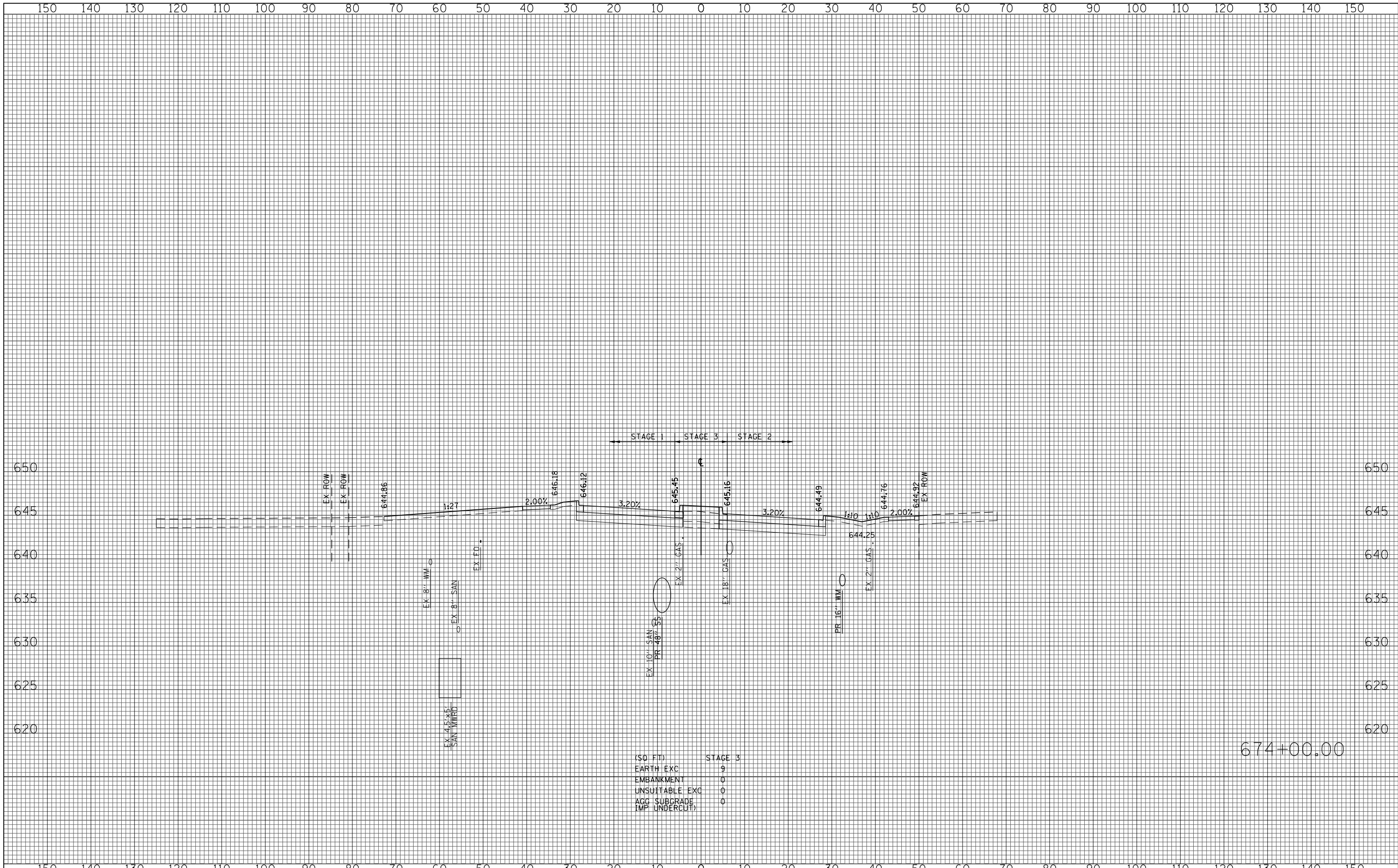
WILLOW ROAD STAGE 3 CROSS SECTIONS

SCALE: 10H : 5V SHEET NO. 792 OF 919 SHEETS STA. 673+00.00 TO STA. 673+00.00

F.A.P. RTE.	SECTION	COUNTY	TOTAL SHEETS	SHEET NO.
305	(1920.01,1518,2022&1922.4B)R	COOK	919	792
				CONTRACT NO. 60T35
FED. ROAD DIST. NO. 1 ILLINOIS FED. AID PROJECT				

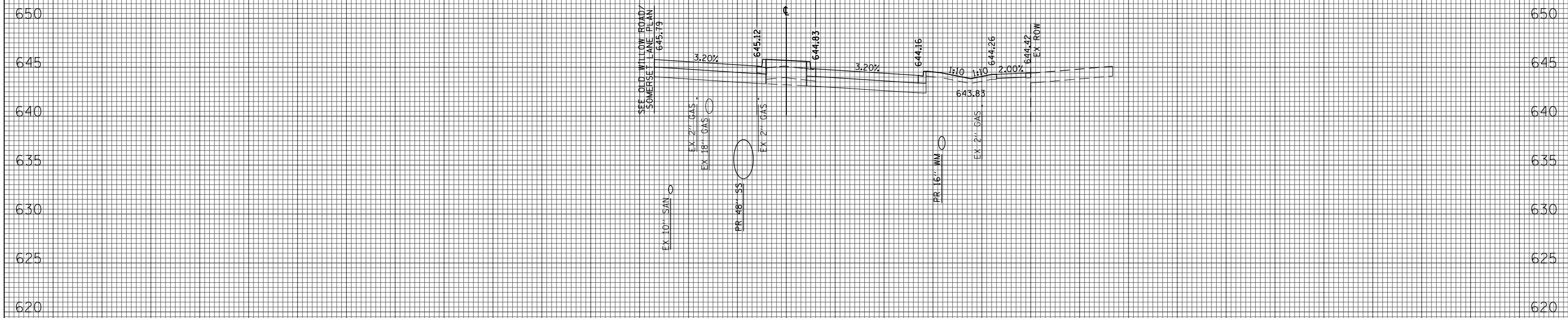


673+55.41



674+00.00

150 140 130 120 110 100 90 80 70 60 50 40 30 20 10 0 10 20 30 40 50 60 70 80 90 100 110 120 130 140 150



674+41.21

(SQ FT)	STAGE 3
EARTH EXC	8
EMBANKMENT	0
UNSUITABLE EXC	0
AGG. SUBGRADE (IMP. UNDERCUT)	0

150 140 130 120 110 100 90 80 70 60 50 40 30 20 10 0 10 20 30 40 50 60 70 80 90 100 110 120 130 140 150

FILE NAME = G:\CHI1\0158\Road\Sheets\0160T35-SHT-XSC-1-3.dgn
 USER NAME = BAWtor.t
 PLOT SCALE = 20.000' / in.
 PLOT DATE = 11/1/2012

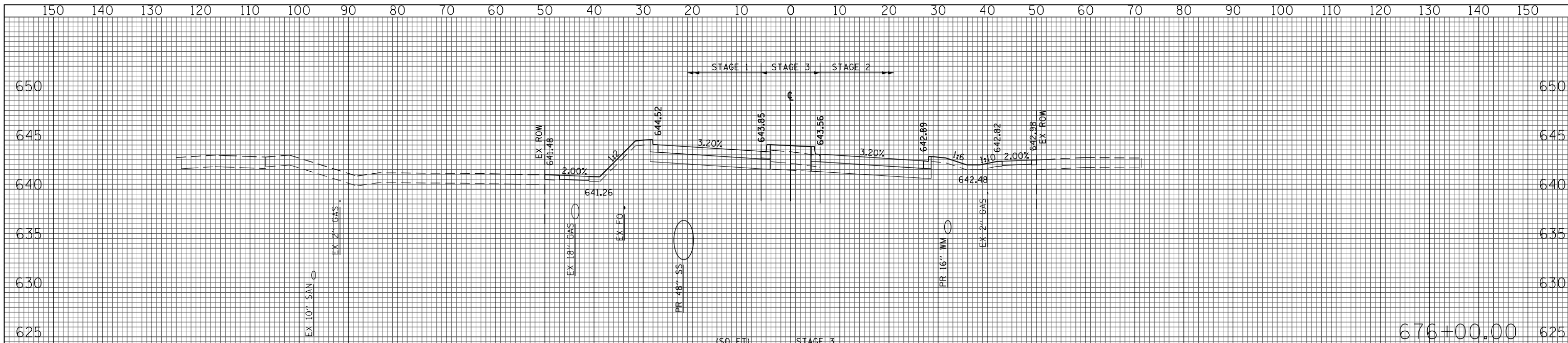
DESIGNED - JLV	REVISED -
DRAWN - KAL	REVISED -
CHECKED - RCB	REVISED -
DATE - 10/31/2012	REVISED -

STATE OF ILLINOIS
 DEPARTMENT OF TRANSPORTATION

WILLOW ROAD STAGE 3 CROSS SECTIONS

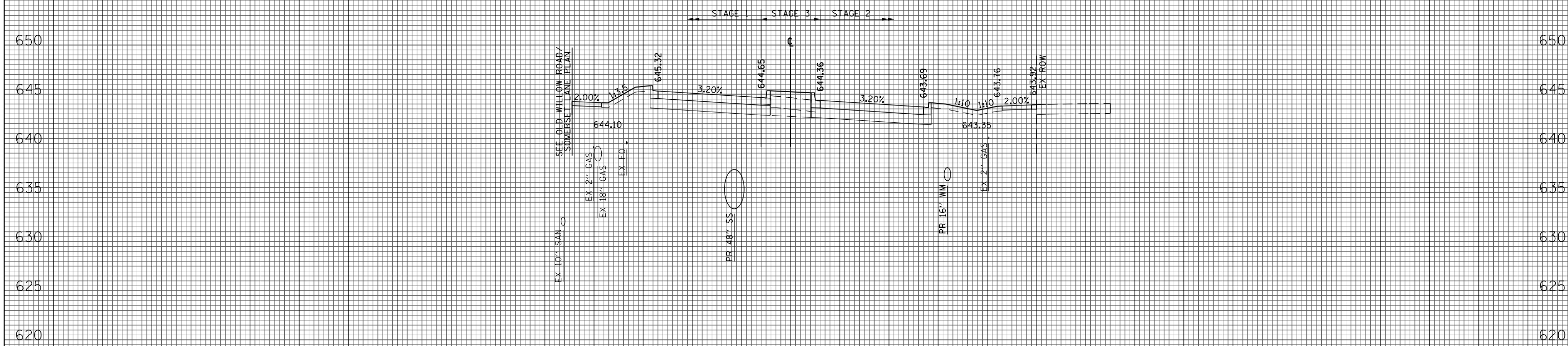
SCALE: 10H : 5V SHEET NO. 795 OF 919 SHEETS STA. 674+41.21 TO STA. 674+41.21

F.A.P. RTE.	SECTION	COUNTY	TOTAL SHEETS	SHEET NO.
305	(1920.01,1518,2022&1922.4B)R	COOK	919	795
FED. ROAD DIST. NO. 1 ILLINOIS FED. AID PROJECT			CONTRACT NO. 60T35	



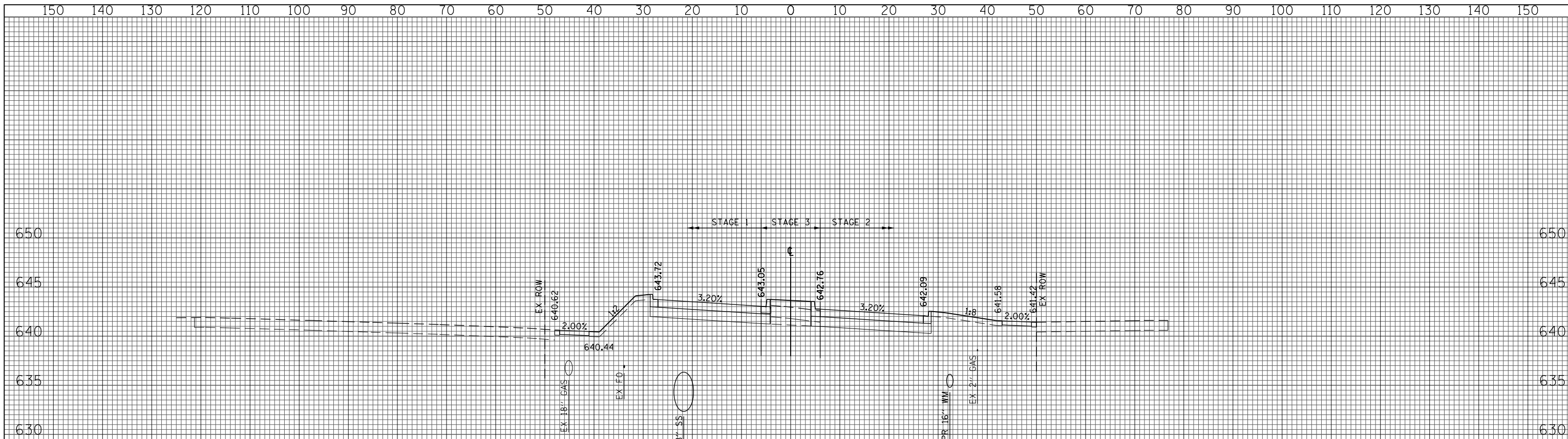
(SQ. FT)	STAGE 3
EARTH EXC	9
EMBANKMENT	0
UNSUITABLE EXC	0
AGG. SUBGRADE (IMP. UNDERCUT)	0

676+00.00



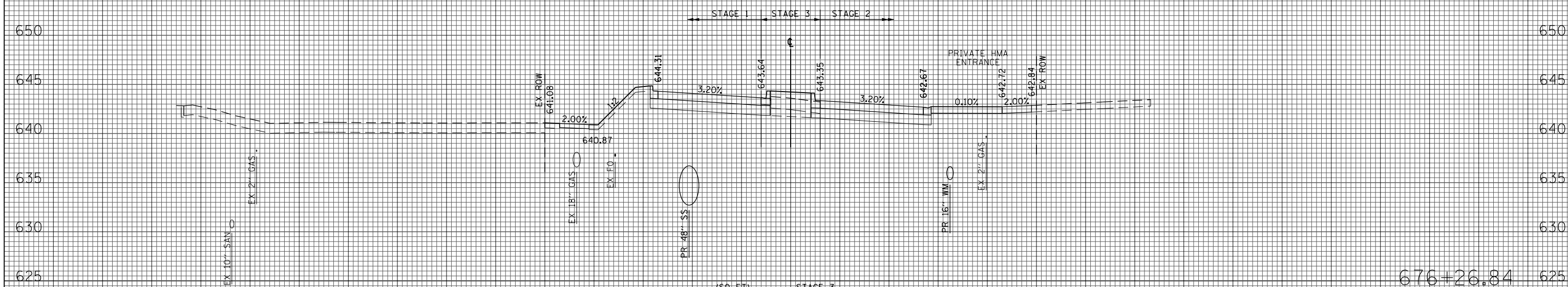
(SQ. FT)	STAGE 3
EARTH EXC	9
EMBANKMENT	0
UNSUITABLE EXC	0
AGG. SUBGRADE (IMP. UNDERCUT)	0

675+00.00



(SQ. FT.)	STAGE 3
EARTH EXC	8
EMBANKMENT	0
UNSUITABLE EXC	0
AGG. SUBGRADE (IMP. UNDERCUT)	0

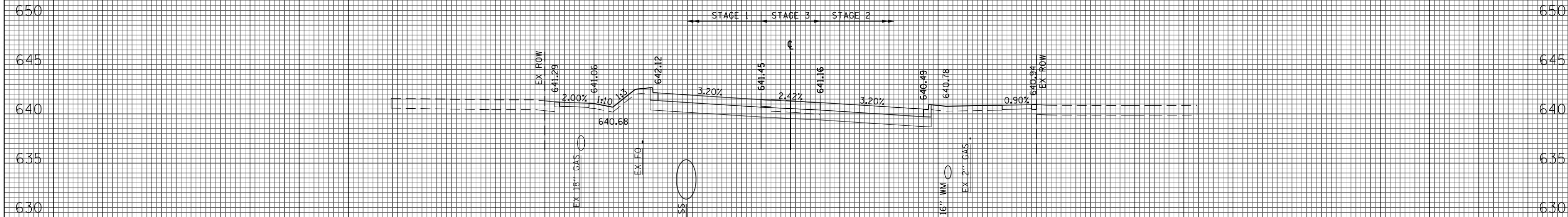
677+00.00



(SQ. FT.)	STAGE 3
EARTH EXC	9
EMBANKMENT	0
UNSUITABLE EXC	0
AGG. SUBGRADE (IMP. UNDERCUT)	0

676+26.84

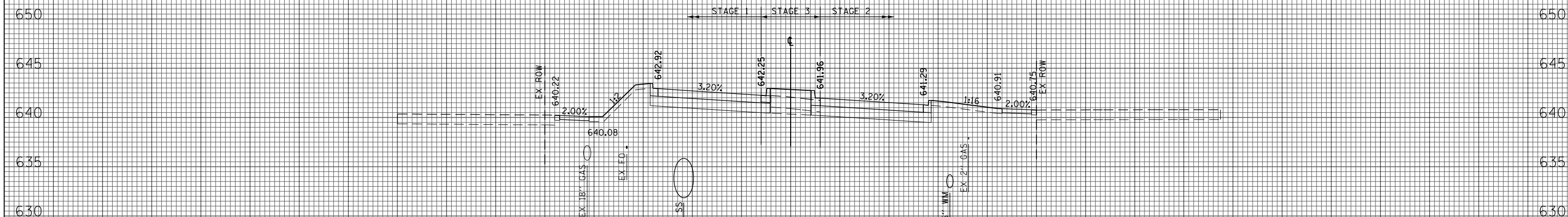
150 140 130 120 110 100 90 80 70 60 50 40 30 20 10 0 10 20 30 40 50 60 70 80 90 100 110 120 130 140 150



(SQ. FT) STAGE 3

EARTH EXC	8
EMBANKMENT	0
UNSUITABLE EXC	0
AGG. SUBGRADE (MP UNDERCUT)	0

679+00.00



(SQ. FT) STAGE 3

EARTH EXC	7
EMBANKMENT	0
UNSUITABLE EXC	0
AGG. SUBGRADE (MP UNDERCUT)	0

678+00.00

150 140 130 120 110 100 90 80 70 60 50 40 30 20 10 0 10 20 30 40 50 60 70 80 90 100 110 120 130 140 150

FILE NAME = G:\CH11\0158\Road\Sheets\0160T35-SHT-XSC-1-3.dgn
 USER NAME = BAWtor.t
 PLOT SCALE = 20.000' / in.
 PLOT DATE = 11/1/2012

DESIGNED - JLV
 DRAWN - KAL
 CHECKED - RCB
 DATE - 10/31/2012

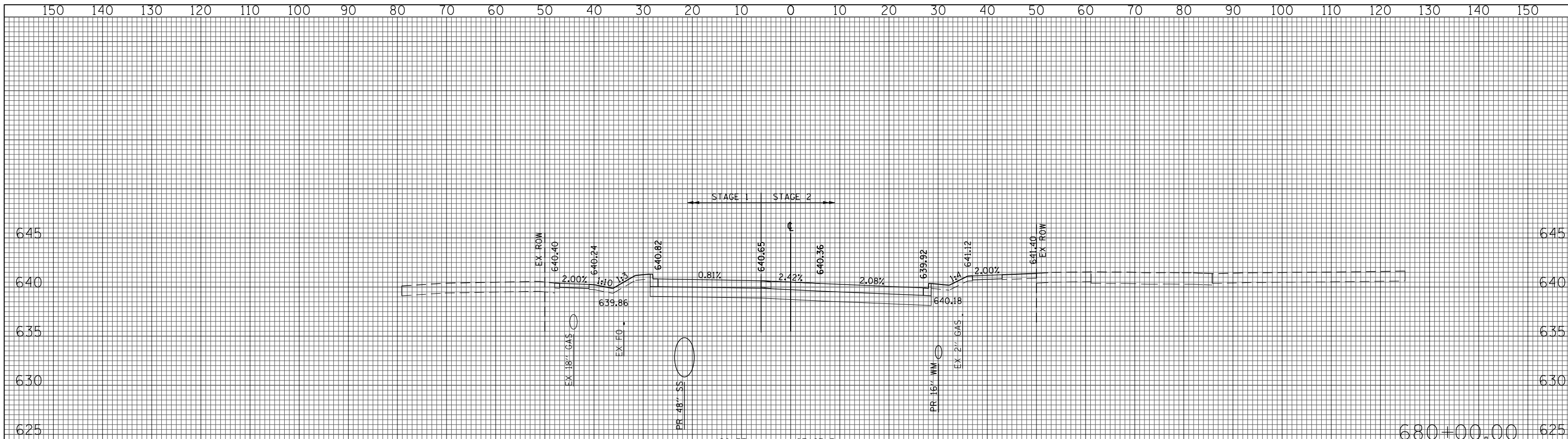
REVISED -
 REVISED -
 REVISED -
 REVISED -

**STATE OF ILLINOIS
 DEPARTMENT OF TRANSPORTATION**

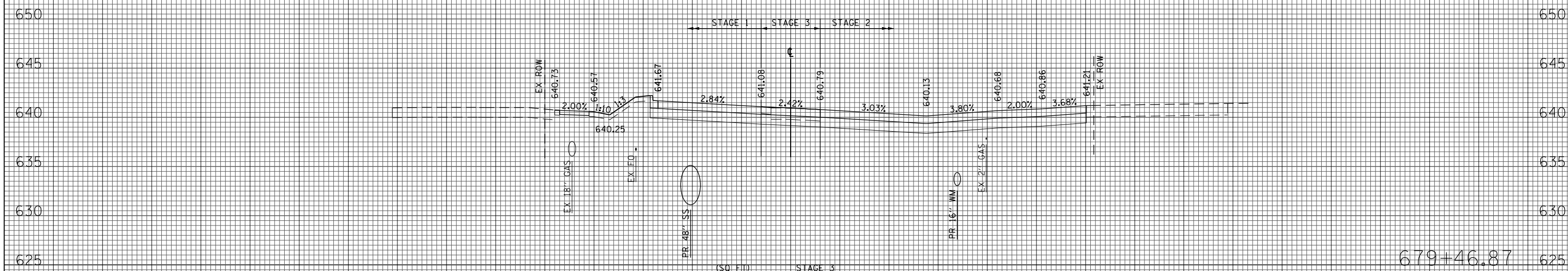
WILLOW ROAD STAGE 3 CROSS SECTIONS

SCALE: 10H : 5V SHEET NO. 798 OF 919 SHEETS STA. 678+00.00 TO STA. 679+00.00

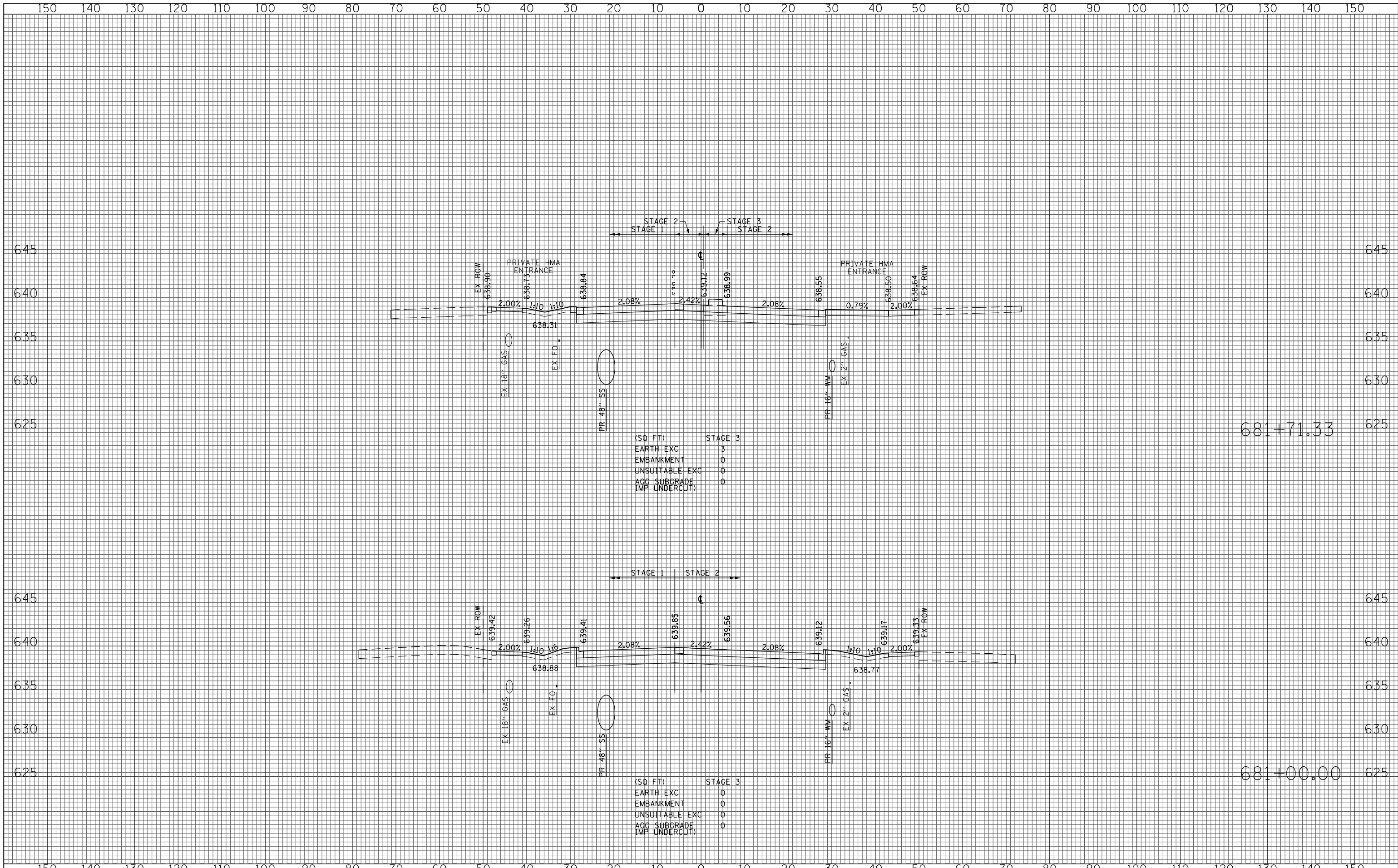
F.A.P. RTE.	SECTION	COUNTY	TOTAL SHEETS	SHEET NO.
305	(1920.01,1518,2022&1922.4B)R	COOK	919	798
CONTRACT NO. 60T35				
FED. ROAD DIST. NO. 1 ILLINOIS FED. AID PROJECT				



(SQ. FT)	STAGE 3
EARTH EXC	0
EMBANKMENT	0
UNSUITABLE EXC	0
AGG. SUBGRADE (IMP. UNDERCUT)	0



(SQ. FT)	STAGE 3
EARTH EXC	8
EMBANKMENT	0
UNSUITABLE EXC	0
AGG. SUBGRADE (IMP. UNDERCUT)	0



(SQ. FT) STAGE 3

EARTH EXC	3
EMBANKMENT	0
UNSUITABLE EXC	0
AGG. SUBGRADE (IMP. UNDERCUT)	0

(SQ. FT) STAGE 3

EARTH EXC	0
EMBANKMENT	0
UNSUITABLE EXC	0
AGG. SUBGRADE (IMP. UNDERCUT)	0

FILE NAME =
 G:\CH11\0158\Road\Sheets\160T35-SHT-XSC-1-3.dgn

USER NAME = BAWtor.t
 PLOT SCALE = 20.000' / in.
 PLOT DATE = 11/1/2012

DESIGNED - JLV
 DRAWN - KAL
 CHECKED - RCB
 DATE - 10/31/2012

REVISED -
 REVISED -
 REVISED -
 REVISED -

**STATE OF ILLINOIS
 DEPARTMENT OF TRANSPORTATION**

WILLOW ROAD STAGE 3 CROSS SECTIONS

SCALE: 10H : 5V SHEET NO. 800 OF 919 SHEETS STA. 681+00.00 TO STA. 681+71.33

F.A.P. RTE.	SECTION	COUNTY	TOTAL SHEETS	SHEET NO.
305	(1920.01,1518,2022&1922.4)R	COOK	919	800
CONTRACT NO. 60T35				
FED. ROAD DIST. NO. 1 ILLINOIS FED. AID PROJECT				