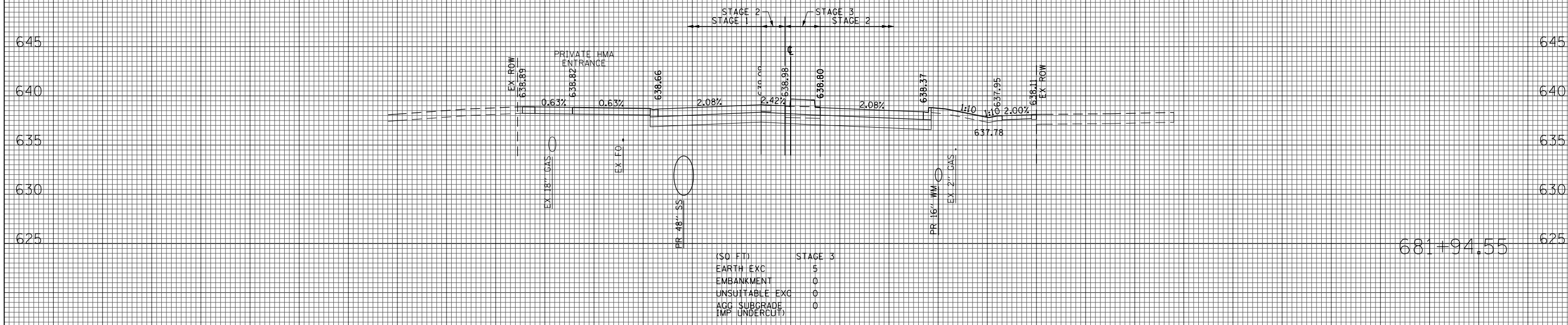
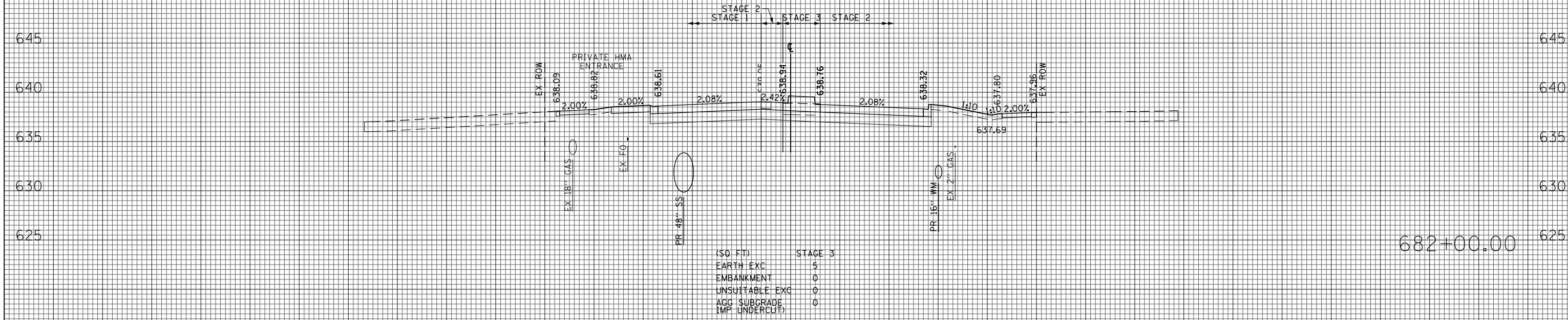


150 140 130 120 110 100 90 80 70 60 50 40 30 20 10 0 10 20 30 40 50 60 70 80 90 100 110 120 130 140 150



150 140 130 120 110 100 90 80 70 60 50 40 30 20 10 0 10 20 30 40 50 60 70 80 90 100 110 120 130 140 150

FILE NAME = G:\CH11\0158\Road\Sheets\0160T35-SHT-XSC-1-3.dgn  
 USER NAME = BAWtor.t  
 PLOT SCALE = 20.000' / in.  
 PLOT DATE = 11/1/2012

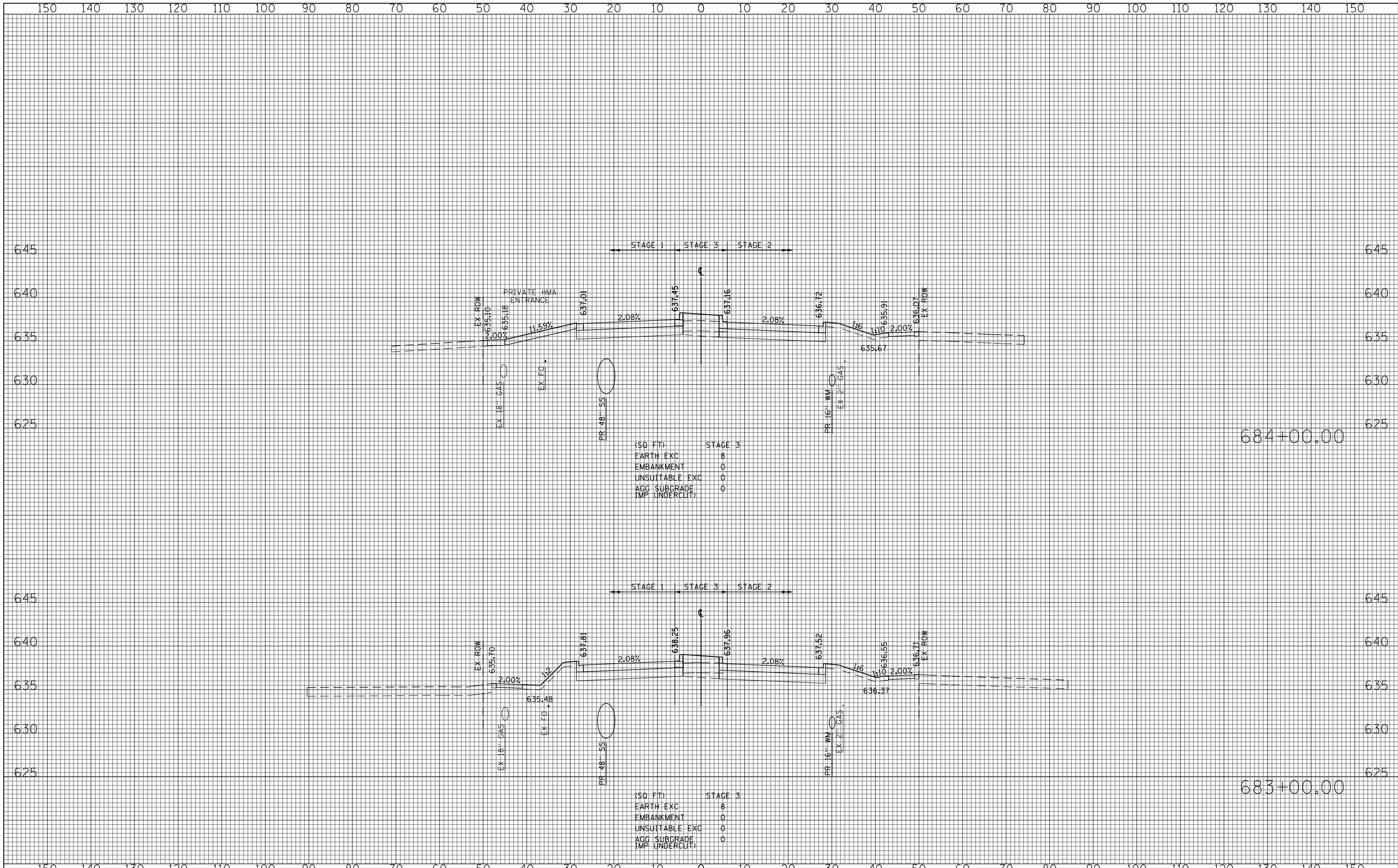
DESIGNED - JLV  
 DRAWN - KAL  
 CHECKED - RCB  
 DATE - 10/31/2012

REVISED -  
 REVISED -  
 REVISED -  
 REVISED -

**STATE OF ILLINOIS  
 DEPARTMENT OF TRANSPORTATION**

**WILLOW ROAD STAGE 3 CROSS SECTIONS**  
 SCALE: 10H : 5V  
 SHEET NO. 801 OF 919 SHEETS  
 STA. 681+94.55 TO STA. 682+00.00

F.A.P. RTE.	SECTION	COUNTY	TOTAL SHEETS	SHEET NO.
305	(1920.01,1518,2022&1922.4B)R	COOK	919	801
FED. ROAD DIST. NO. 1 ILLINOIS FED. AID PROJECT			CONTRACT NO. 60T35	



FILE NAME = G:\CH11\0158\Road\Sheets\0160T35-SHT-XSC-1-3.dgn

USER NAME = BAWtor.t  
 PLOT SCALE = 20.000' / in.  
 PLOT DATE = 11/1/2012

DESIGNED - JLV  
 DRAWN - KAL  
 CHECKED - RCB  
 DATE - 10/31/2012

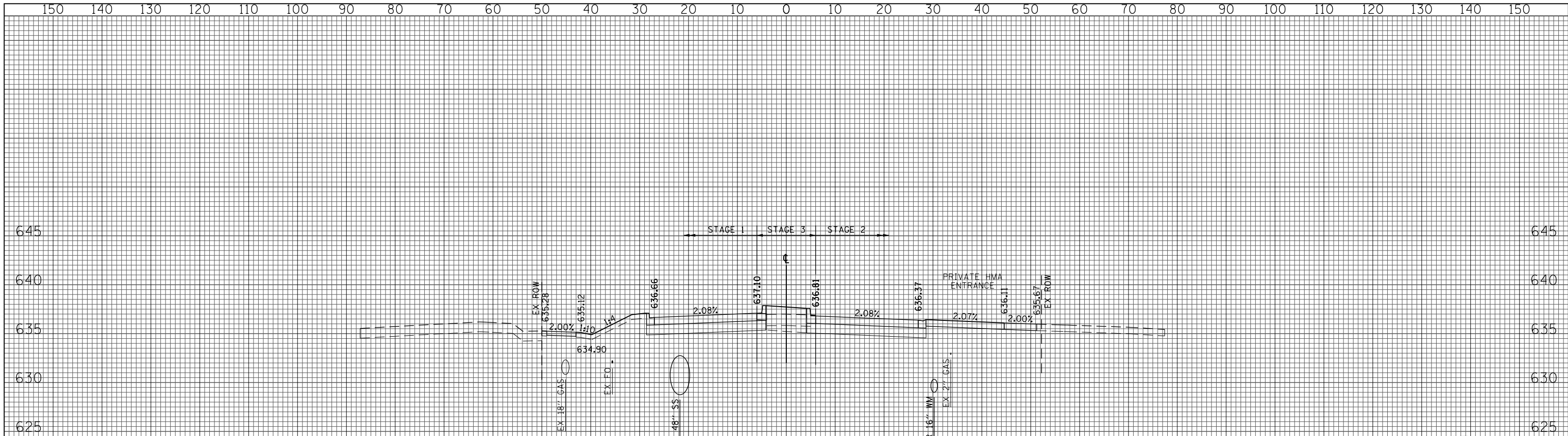
REVISED -  
 REVISED -  
 REVISED -  
 REVISED -

**STATE OF ILLINOIS  
 DEPARTMENT OF TRANSPORTATION**

**WILLOW ROAD STAGE 3 CROSS SECTIONS**

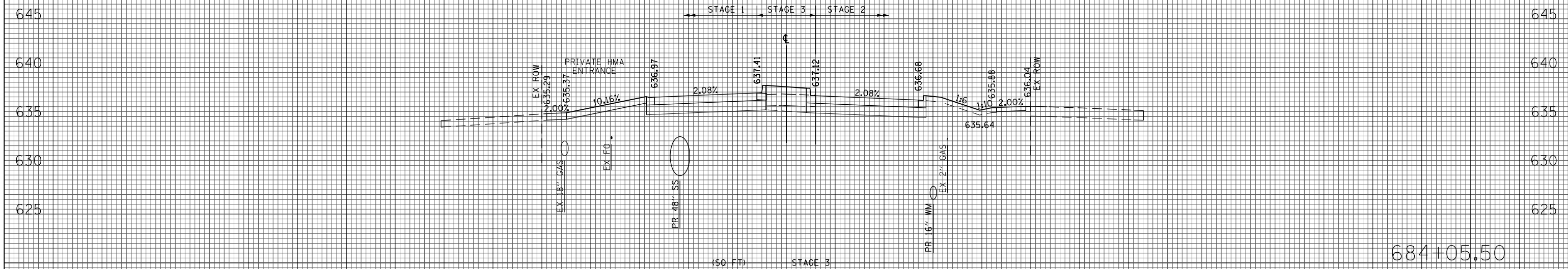
SCALE: 10H : 5V SHEET NO. 802 OF 919 SHEETS STA. 683+00.00 TO STA. 684+00.00

F.A.P. RTE.	SECTION	COUNTY	TOTAL SHEETS	SHEET NO.
305	(1920.01,1518,2022&1922.4)R	COOK	919	802
FED. ROAD DIST. NO. 1 ILLINOIS FED. AID PROJECT			CONTRACT NO. 60T35	



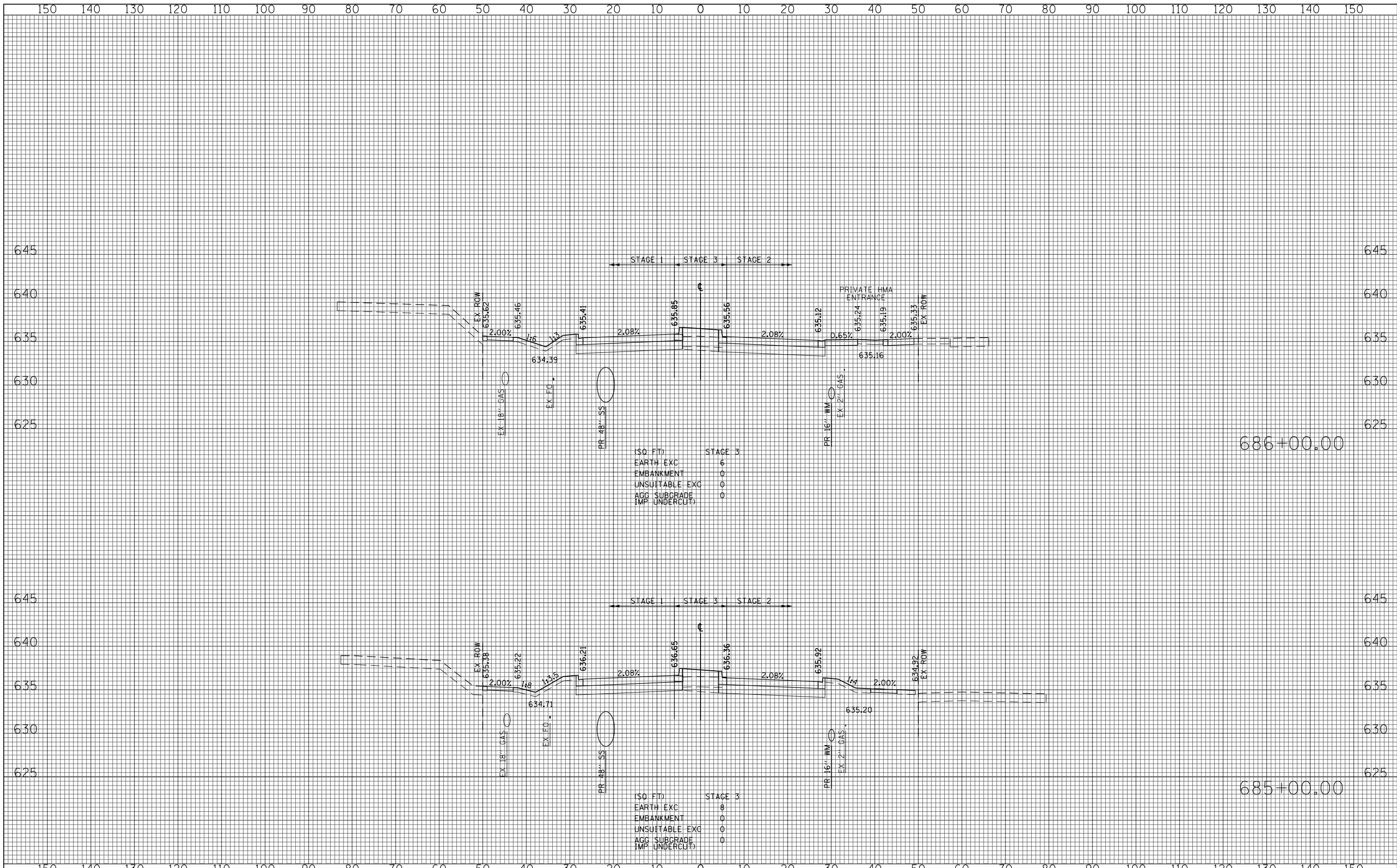
(SQ. FT)	STAGE 3
EARTH EXC	8
EMBANKMENT	0
UNSUITABLE EXC	0
AGG. SUBGRADE (IMP. UNDERCUT)	0

684+43.80

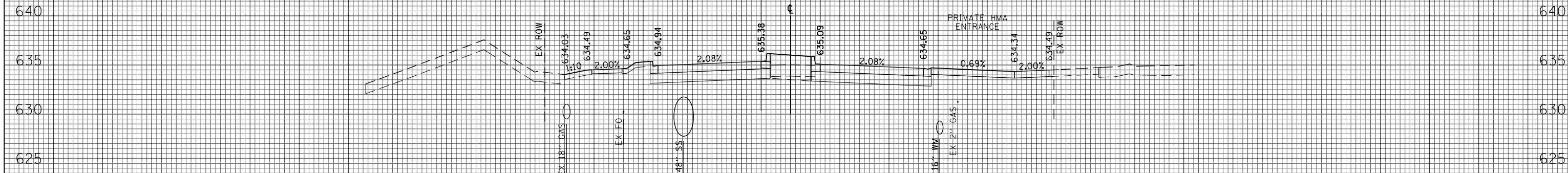


(SQ. FT)	STAGE 3
EARTH EXC	8
EMBANKMENT	0
UNSUITABLE EXC	0
AGG. SUBGRADE (IMP. UNDERCUT)	0

684+05.50

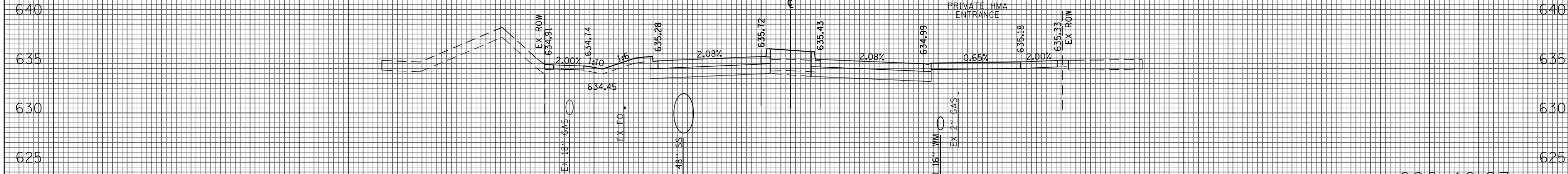


150 140 130 120 110 100 90 80 70 60 50 40 30 20 10 0 10 20 30 40 50 60 70 80 90 100 110 120 130 140 150



(SQ FT)	STAGE 3
EARTH EXC	6
EMBANKMENT	0
UNSUITABLE EXC	0
AGG SUBGRADE (IMP UNDERCUT)	0

686+58.77



(SQ FT)	STAGE 3
EARTH EXC	6
EMBANKMENT	0
UNSUITABLE EXC	0
AGG SUBGRADE (IMP UNDERCUT)	0

686+16.27

150 140 130 120 110 100 90 80 70 60 50 40 30 20 10 0 10 20 30 40 50 60 70 80 90 100 110 120 130 140 150

FILE NAME = G:\CH11\0158\Road\Sheets\160T35-SHT-XSC-1-3.dgn  
 USER NAME = BAW\jort  
 PLOT SCALE = 20.000' / in.  
 PLOT DATE = 11/1/2012

DESIGNED - JLV  
 DRAWN - KAL  
 CHECKED - RCB  
 DATE - 10/31/2012

REVISED -  
 REVISED -  
 REVISED -  
 REVISED -

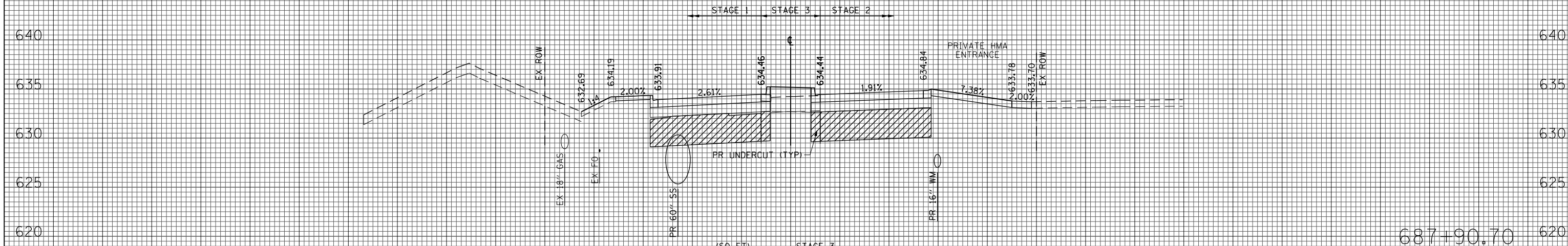
**STATE OF ILLINOIS  
 DEPARTMENT OF TRANSPORTATION**

**WILLOW ROAD STAGE 3 CROSS SECTIONS**

SCALE: 10H : 5V SHEET NO. 805 OF 919 SHEETS STA. 686+16.27 TO STA. 686+58.77

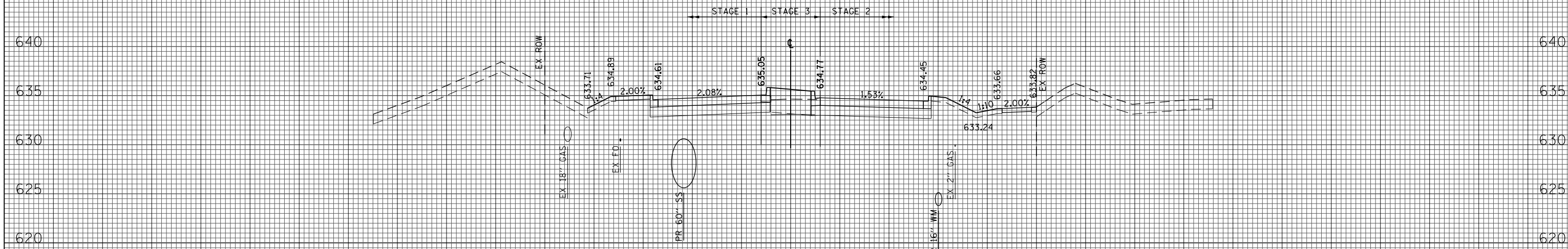
F.A.P. RTE.	SECTION	COUNTY	TOTAL SHEETS	SHEET NO.
305	(1920.01,1518,2022&1922.4B)R	COOK	919	805
CONTRACT NO. 60T35				
FED. ROAD DIST. NO. 1 ILLINOIS FED. AID PROJECT				

150 140 130 120 110 100 90 80 70 60 50 40 30 20 10 0 10 20 30 40 50 60 70 80 90 100 110 120 130 140 150



(SQ FT)	STAGE 3
EARTH EXC	3
EMBANKMENT	0
UNSUITABLE EXC	0
AGG. SUBGRADE (IMP UNDERCUT)	11

687+90.70



(SQ FT)	STAGE 3
EARTH EXC	2
EMBANKMENT	1
UNSUITABLE EXC	0
AGG. SUBGRADE (IMP UNDERCUT)	0

687+00.00

150 140 130 120 110 100 90 80 70 60 50 40 30 20 10 0 10 20 30 40 50 60 70 80 90 100 110 120 130 140 150

FILE NAME =  
 G:\CH11\0158\Road\Sheets\0160T35-SHT-XSC-1-3.dgn

USER NAME = BAWtor.t  
 PLOT SCALE = 20.000' / in.  
 PLOT DATE = 11/1/2012

DESIGNED - JLV  
 DRAWN - KAL  
 CHECKED - RCB  
 DATE - 10/31/2012

REVISED -  
 REVISED -  
 REVISED -  
 REVISED -

**STATE OF ILLINOIS  
 DEPARTMENT OF TRANSPORTATION**

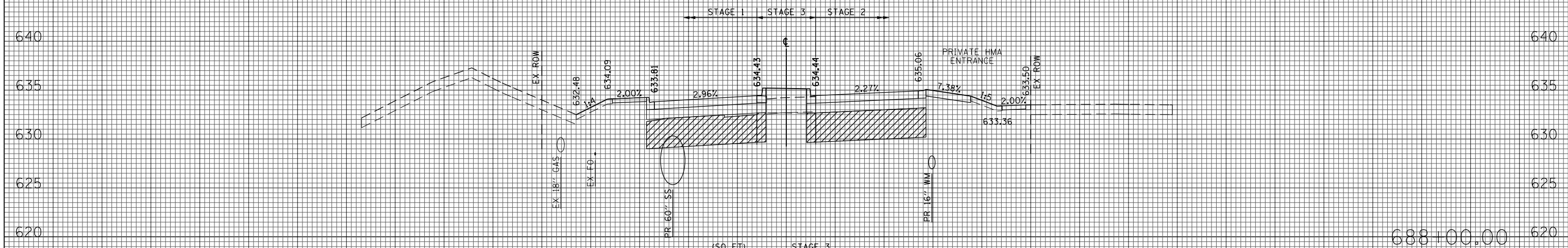
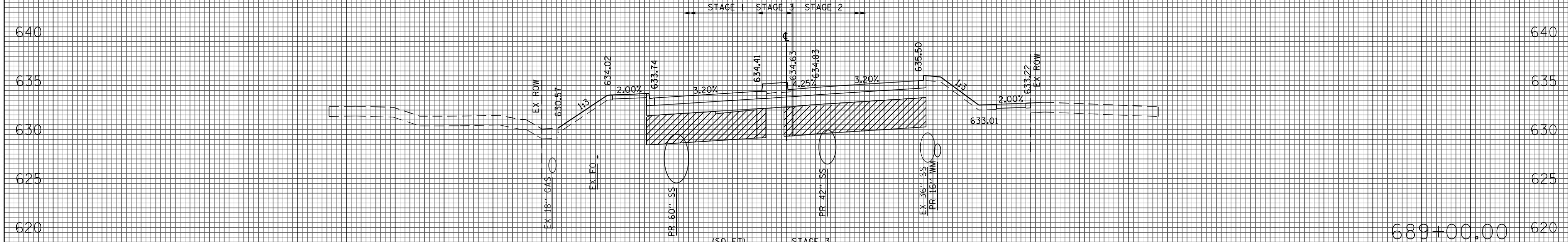
**WILLOW ROAD STAGE 3 CROSS SECTIONS**

SCALE: 10H : 5V SHEET NO. 806 OF 919 SHEETS STA. 687+00.00 TO STA. 687+90.70

F.A.P. RTE.	SECTION	COUNTY	TOTAL SHEETS	SHEET NO.
305	(1920.01,1518,2022&1922.4)R	COOK	919	806
				CONTRACT NO. 60T35

FED. ROAD DIST. NO. 1 ILLINOIS FED. AID PROJECT

150 140 130 120 110 100 90 80 70 60 50 40 30 20 10 0 10 20 30 40 50 60 70 80 90 100 110 120 130 140 150



150 140 130 120 110 100 90 80 70 60 50 40 30 20 10 0 10 20 30 40 50 60 70 80 90 100 110 120 130 140 150

FILE NAME = G:\CH11\0158\Road\Sheets\160T35-SHT-XSC-1-3.dgn  
USER NAME = BAW\jort

PLOT SCALE = 20.000' / in.  
PLOT DATE = 11/1/2012

DESIGNED - JLV  
DRAWN - KAL  
CHECKED - RCB  
DATE - 10/31/2012

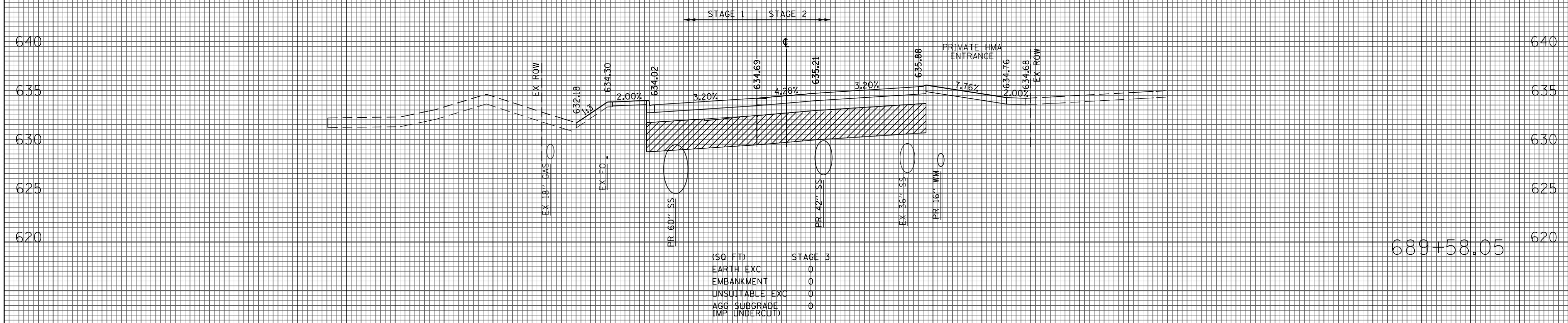
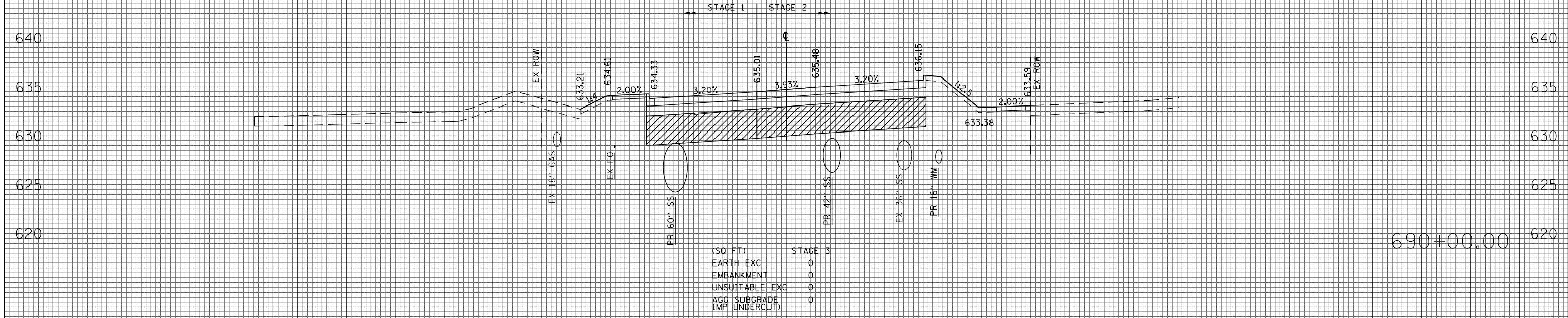
REVISED -  
REVISED -  
REVISED -  
REVISED -

STATE OF ILLINOIS  
DEPARTMENT OF TRANSPORTATION

WILLOW ROAD STAGE 3 CROSS SECTIONS  
SCALE: 10H : 5V  
SHEET NO. 807 OF 919 SHEETS  
STA. 688+00.00 TO STA. 689+00.00

F.A.P. RTE.	SECTION	COUNTY	TOTAL SHEETS	SHEET NO.
305	(1920.01,1518,2022&1922.4B)R	COOK	919	807
CONTRACT NO. 60T35				
FED. ROAD DIST. NO. 1 ILLINOIS FED. AID PROJECT				

150 140 130 120 110 100 90 80 70 60 50 40 30 20 10 0 10 20 30 40 50 60 70 80 90 100 110 120 130 140 150



150 140 130 120 110 100 90 80 70 60 50 40 30 20 10 0 10 20 30 40 50 60 70 80 90 100 110 120 130 140 150

FILE NAME =	USER NAME = BAWtor.t
Gr:\CHI1\0158\Road\Sheets\0160T35-SHT-XSC-1-3.dgn	
PLOT SCALE = 20.000' / in.	
PLOT DATE = 11/1/2012	

DESIGNED - JLV	REVISED -
DRAWN - KAL	REVISED -
CHECKED - RCB	REVISED -
DATE - 10/31/2012	REVISED -

**STATE OF ILLINOIS  
DEPARTMENT OF TRANSPORTATION**

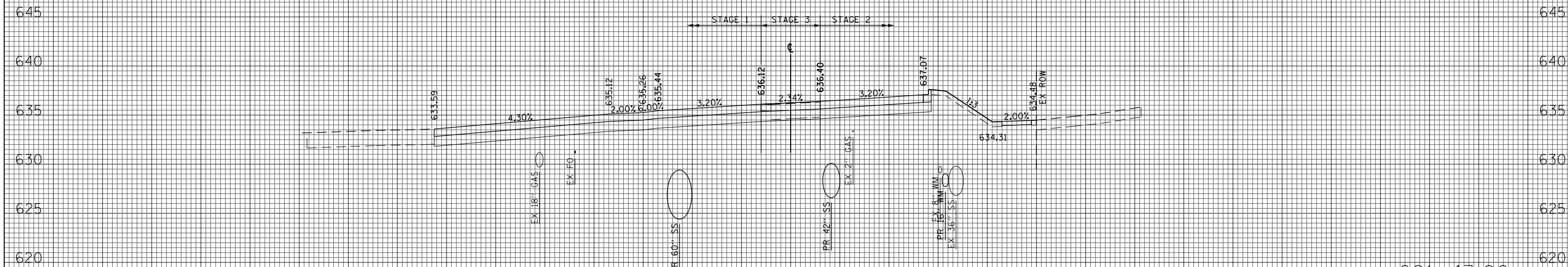
**WILLOW ROAD STAGE 3 CROSS SECTIONS**

SCALE: 10H : 5V    SHEET NO. 808 OF 919 SHEETS    STA. 689+58.05    TO STA. 690+00.00

F.A.P. RTE.	SECTION	COUNTY	TOTAL SHEETS	SHEET NO.
305	(1920.01,1518,2022&1922.4B)R	COOK	919	808
FED. ROAD DIST. NO. 1 ILLINOIS FED. AID PROJECT			CONTRACT NO. 60T35	

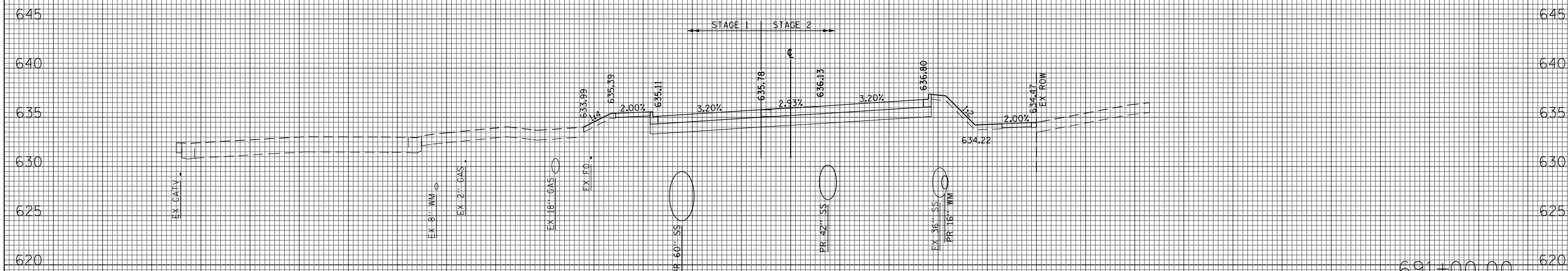


150 140 130 120 110 100 90 80 70 60 50 40 30 20 10 0 10 20 30 40 50 60 70 80 90 100 110 120 130 140 150



(SQ. FT)	STAGE 3
EARTH EXC	4
EMBANKMENT	0
UNSUITABLE EXC	0
AGG. SUBGRADE (IMP. UNDERCUT)	0

691+43.96



(SQ. FT)	STAGE 3
EARTH EXC	0
EMBANKMENT	0
UNSUITABLE EXC	0
AGG. SUBGRADE (IMP. UNDERCUT)	0

691+00.00

150 140 130 120 110 100 90 80 70 60 50 40 30 20 10 0 10 20 30 40 50 60 70 80 90 100 110 120 130 140 150

FILE NAME =  
G:\CH11\0158\Road\Sheets\160T35-SHT-XSC-1-3.dgn

USER NAME = BAWtor.t  
PLOT SCALE = 20.000' / in.  
PLOT DATE = 11/1/2012

DESIGNED - JLV  
DRAWN - KAL  
CHECKED - RCB  
DATE - 10/31/2012

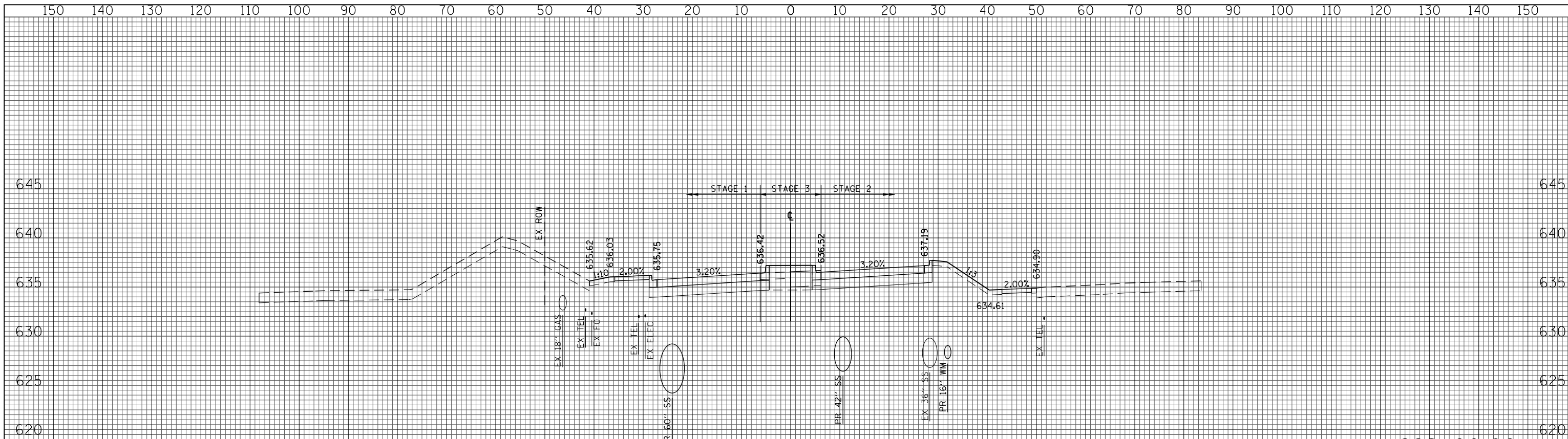
REVISED -  
REVISED -  
REVISED -  
REVISED -

**STATE OF ILLINOIS  
DEPARTMENT OF TRANSPORTATION**

**WILLOW ROAD STAGE 3 CROSS SECTIONS**

SCALE: 10H : 5V SHEET NO. 809 OF 919 SHEETS STA. 691+00.00 TO STA. 691+43.96

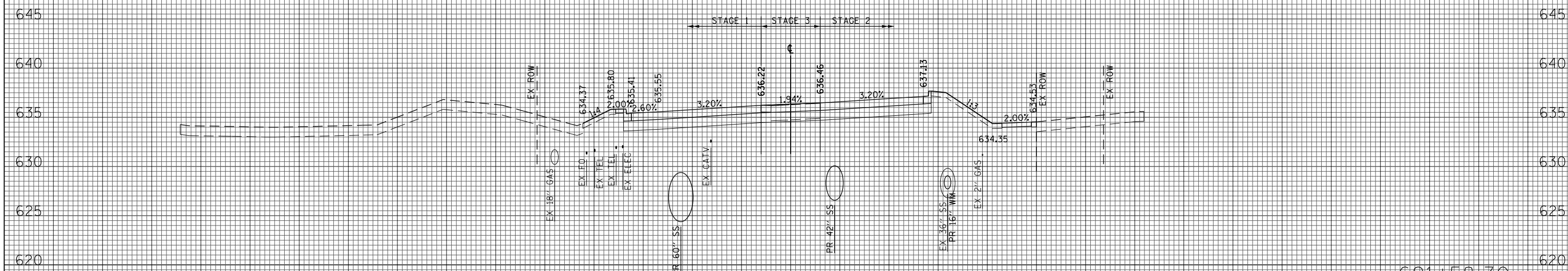
F.A.P. RTE.	SECTION	COUNTY	TOTAL SHEETS	SHEET NO.
305	(1920.01,1518,2022&1922.4B)R	COOK	919	809
FED. ROAD DIST. NO. 1 ILLINOIS FED. AID PROJECT			CONTRACT NO. 60T35	



(SQ FT) STAGE 3

EARTH EXC	9
EMBANKMENT	0
UNSUITABLE EXC	0
AGG. SUBGRADE (IMP UNDERCUT)	0

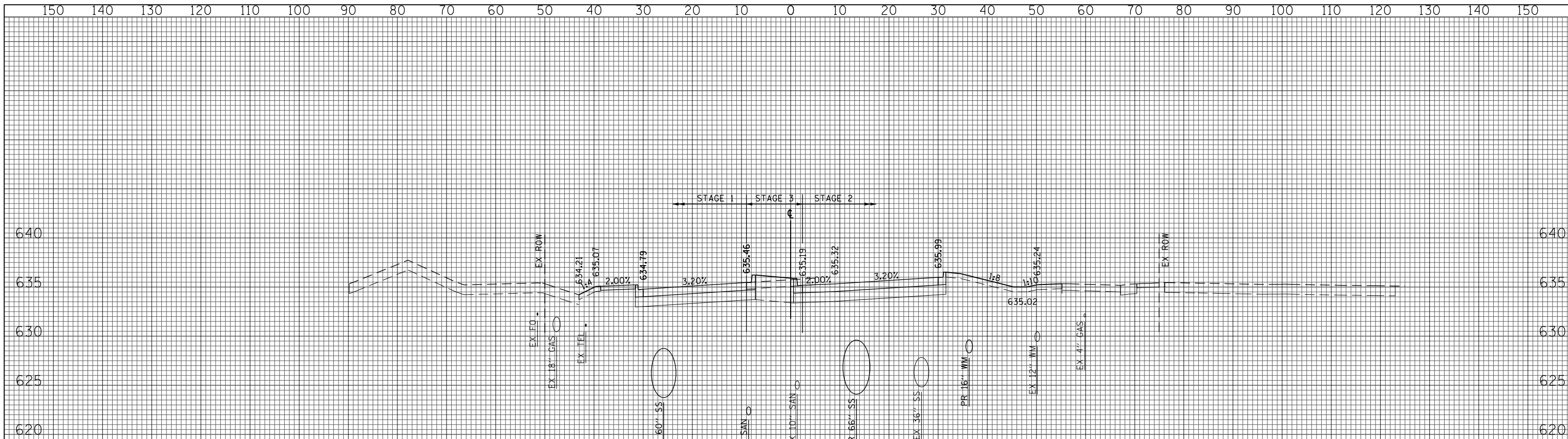
692+00.00



(SQ FT) STAGE 3

EARTH EXC	4
EMBANKMENT	0
UNSUITABLE EXC	0
AGG. SUBGRADE (IMP UNDERCUT)	0

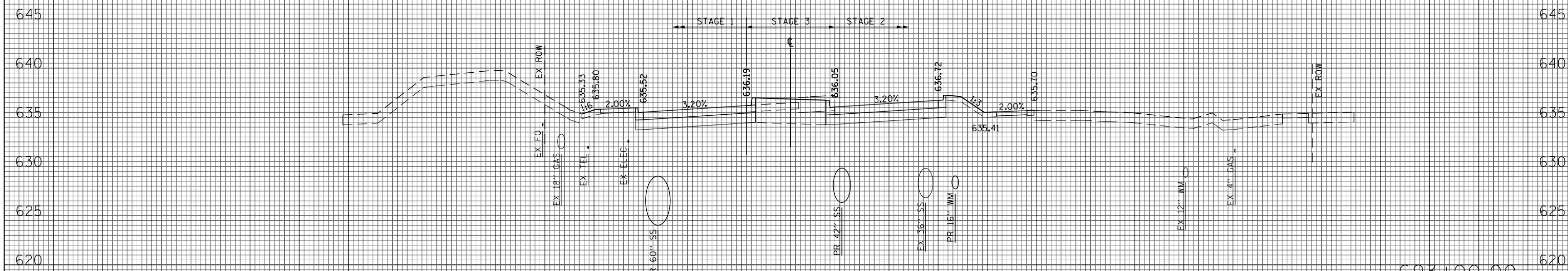
691+58.30



(SO FT) STAGE 3

EARTH EXC	18
EMBANKMENT	0
UNSUITABLE EXC	0
AGG SUBGRADE	0
IMP UNDERCUT	0

694+00.00

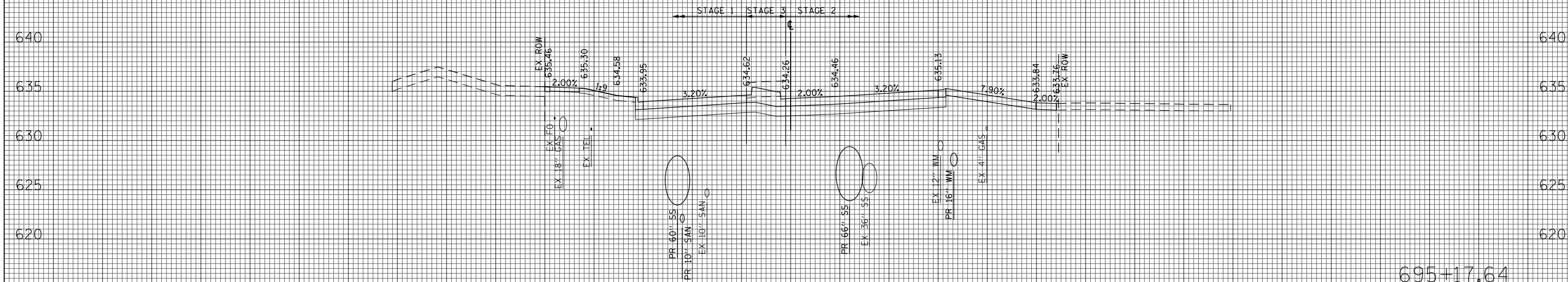


(SO FT) STAGE 3

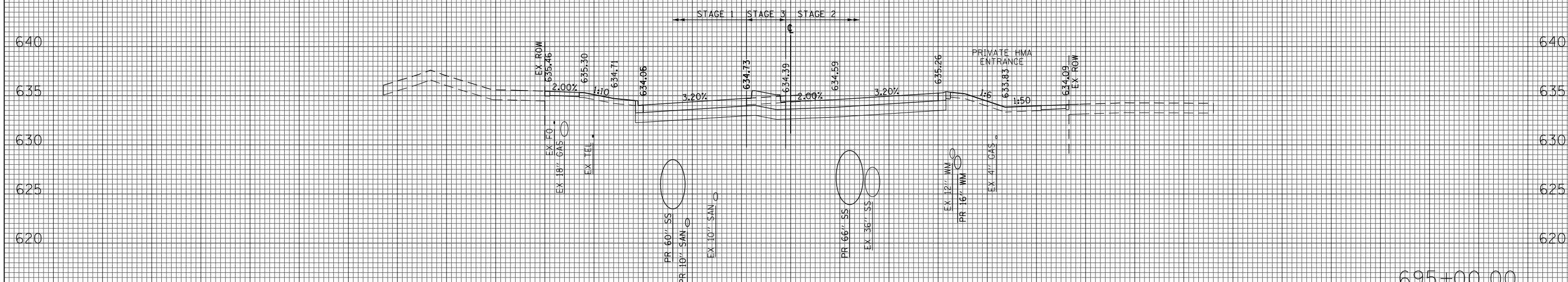
EARTH EXC	23
EMBANKMENT	0
UNSUITABLE EXC	0
AGG SUBGRADE	0
IMP UNDERCUT	0

693+00.00

150 140 130 120 110 100 90 80 70 60 50 40 30 20 10 0 10 20 30 40 50 60 70 80 90 100 110 120 130 140 150



695+17.64



695+00.00

(50 FT)	STAGE 3
EARTH EXC	11
EMBANKMENT	0
UNSUITABLE EXC	0
AGG SUBGRADE	0
IMP UNDERCUT	0

150 140 130 120 110 100 90 80 70 60 50 40 30 20 10 0 10 20 30 40 50 60 70 80 90 100 110 120 130 140 150

FILE NAME = G:\CH11\0158\Road\Sheets\0160T35-SHT-XSC-1-3.dgn  
 USER NAME = BAW:ort  
 PLOT SCALE = 20.000' / in.  
 PLOT DATE = 11/1/2012

DESIGNED - JLV  
 DRAWN - KAL  
 CHECKED - RCB  
 DATE - 10/31/2012

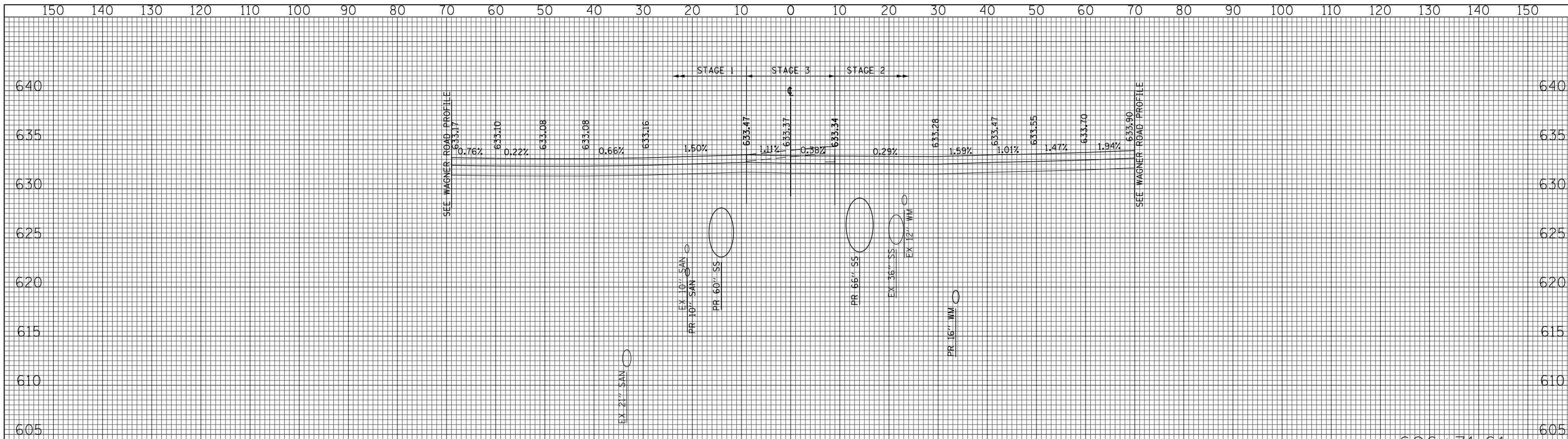
REVISED -  
 REVISED -  
 REVISED -  
 REVISED -

**STATE OF ILLINOIS  
 DEPARTMENT OF TRANSPORTATION**

**WILLOW ROAD STAGE 3 CROSS SECTIONS**

SCALE: 10H : 5V SHEET NO. 812 OF 919 SHEETS STA. 695+00.00 TO STA. 695+17.64

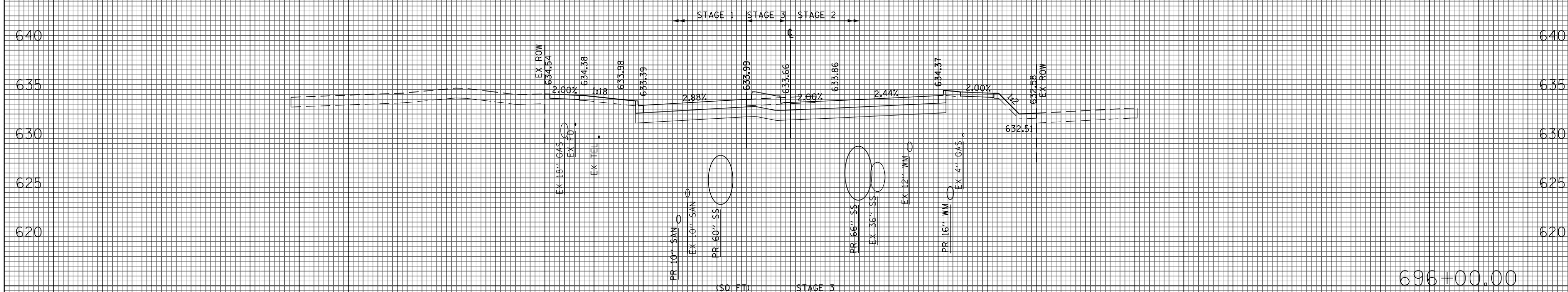
F.A.P. RTE.	SECTION	COUNTY	TOTAL SHEETS	SHEET NO.
305	(1920.01,1518,2022&1922.4)R	COOK	919	812
CONTRACT NO. 60T35				
FED. ROAD DIST. NO. 1 ILLINOIS FED. AID PROJECT				



(SQ FT) STAGE 3

EARTH EXC	28
EMBANKMENT	0
UNSUITABLE EXC	0
AGG. SUBGRADE (IMP. UNDERCUT)	0

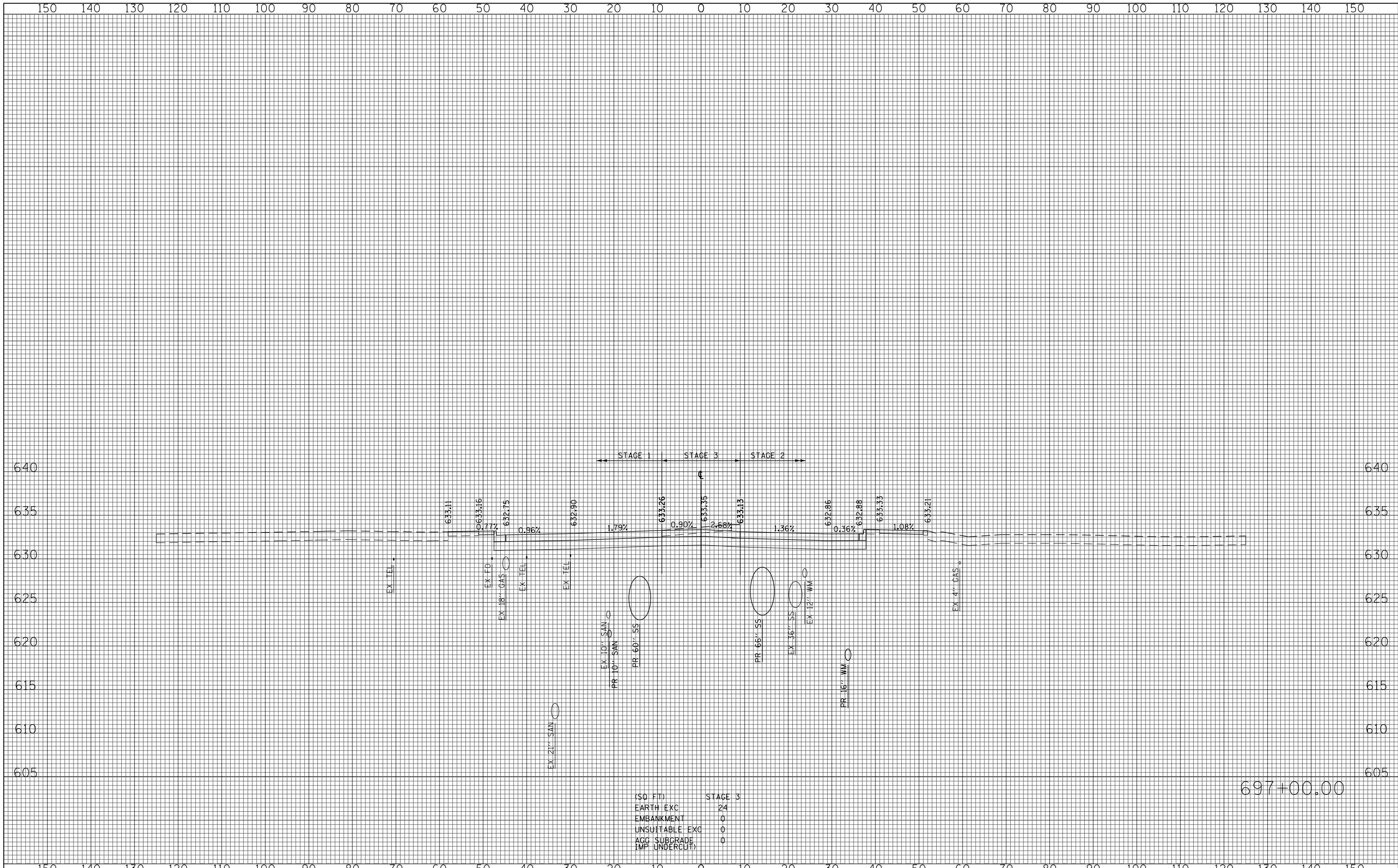
696+71.61



(SQ FT) STAGE 3

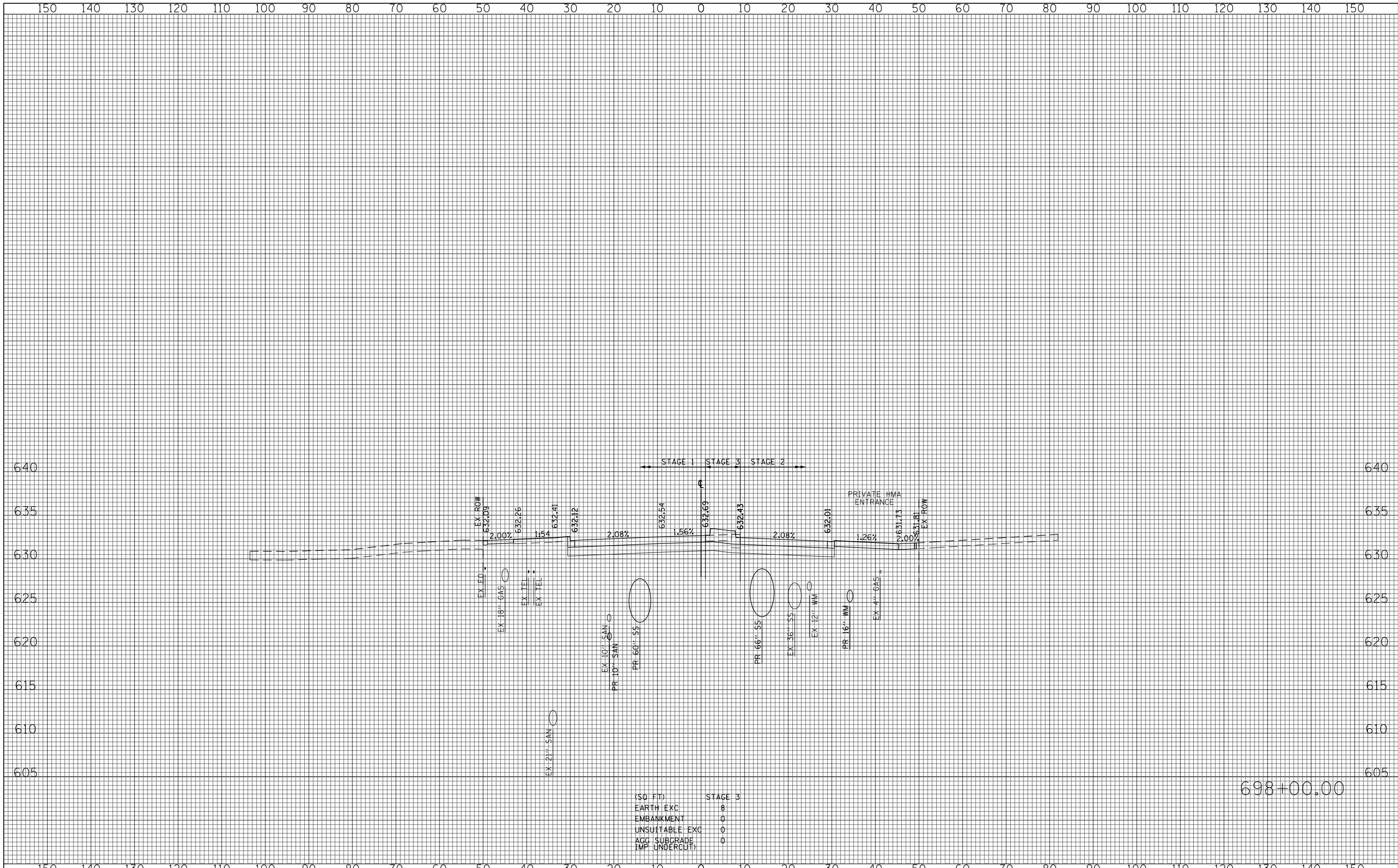
EARTH EXC	11
EMBANKMENT	0
UNSUITABLE EXC	0
AGG. SUBGRADE (IMP. UNDERCUT)	0

696+00.00



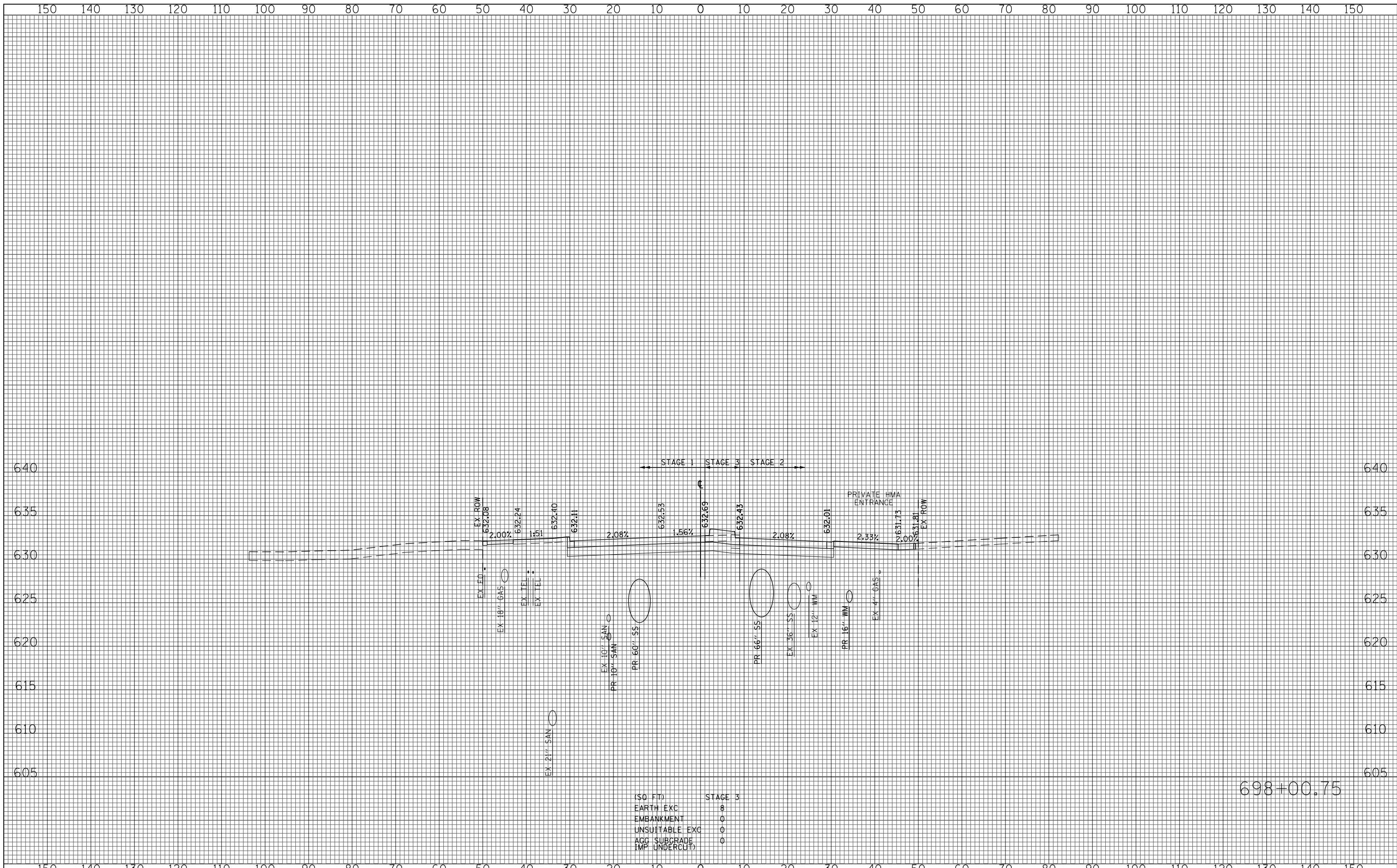
(SQ. FT)	STAGE 3
EARTH EXC	24
EMBANKMENT	0
UNSUITABLE EXC	0
AGG SUBGRADE (IMP UNDERCUT)	0

697+00.00



(SQ. FT)	STAGE 3
EARTH EXC	8
EMBANKMENT	0
UNSUITABLE EXC	0
AGG. SUBGRADE (IMP. UNDERCUT)	0

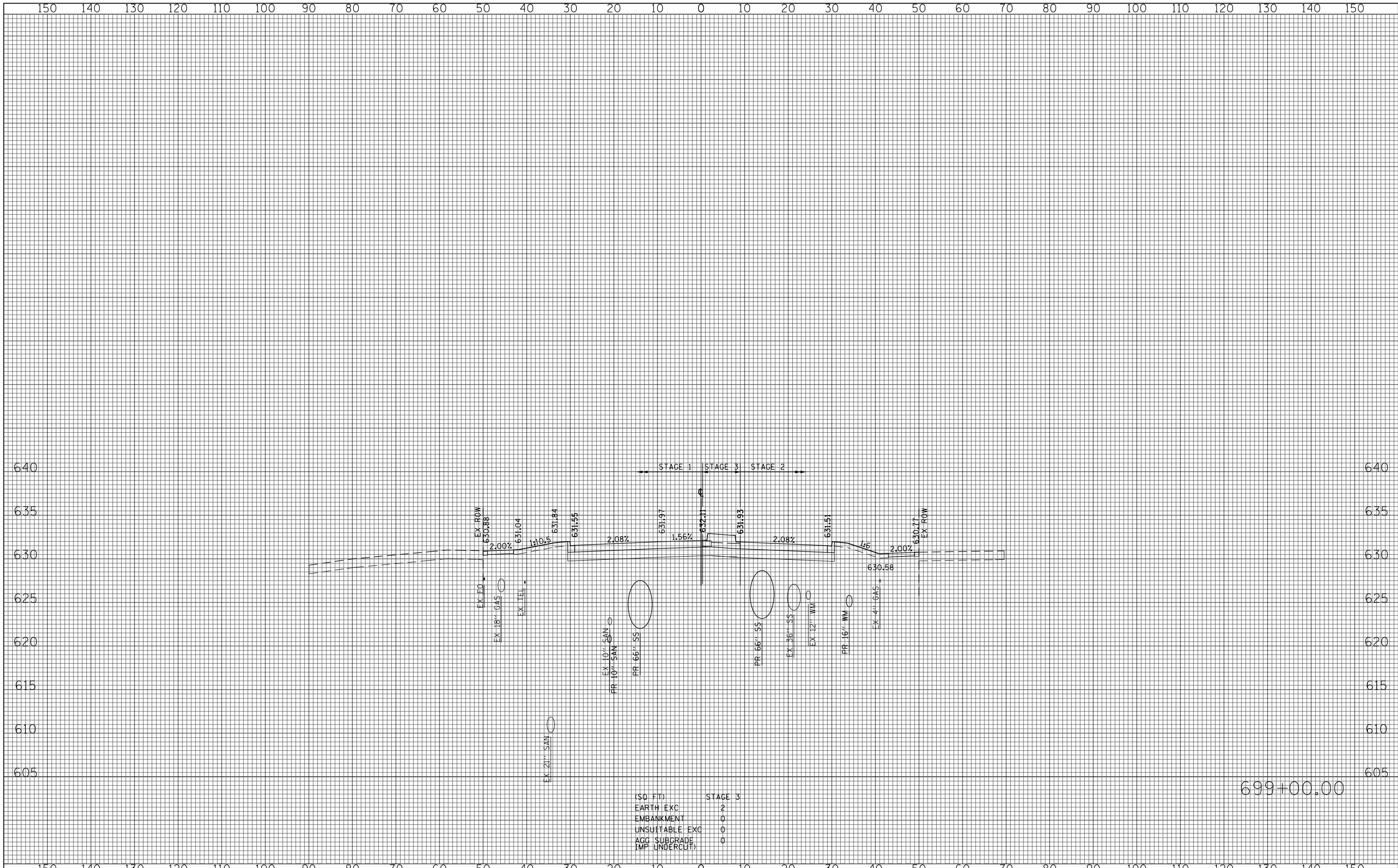
698+00.00



(SQ. FT)	STAGE 3
EARTH EXC.	8
EMBANKMENT	0
UNSUITABLE EXC.	0
AGG. SUBGRADE (IMP. UNDERCUT)	0

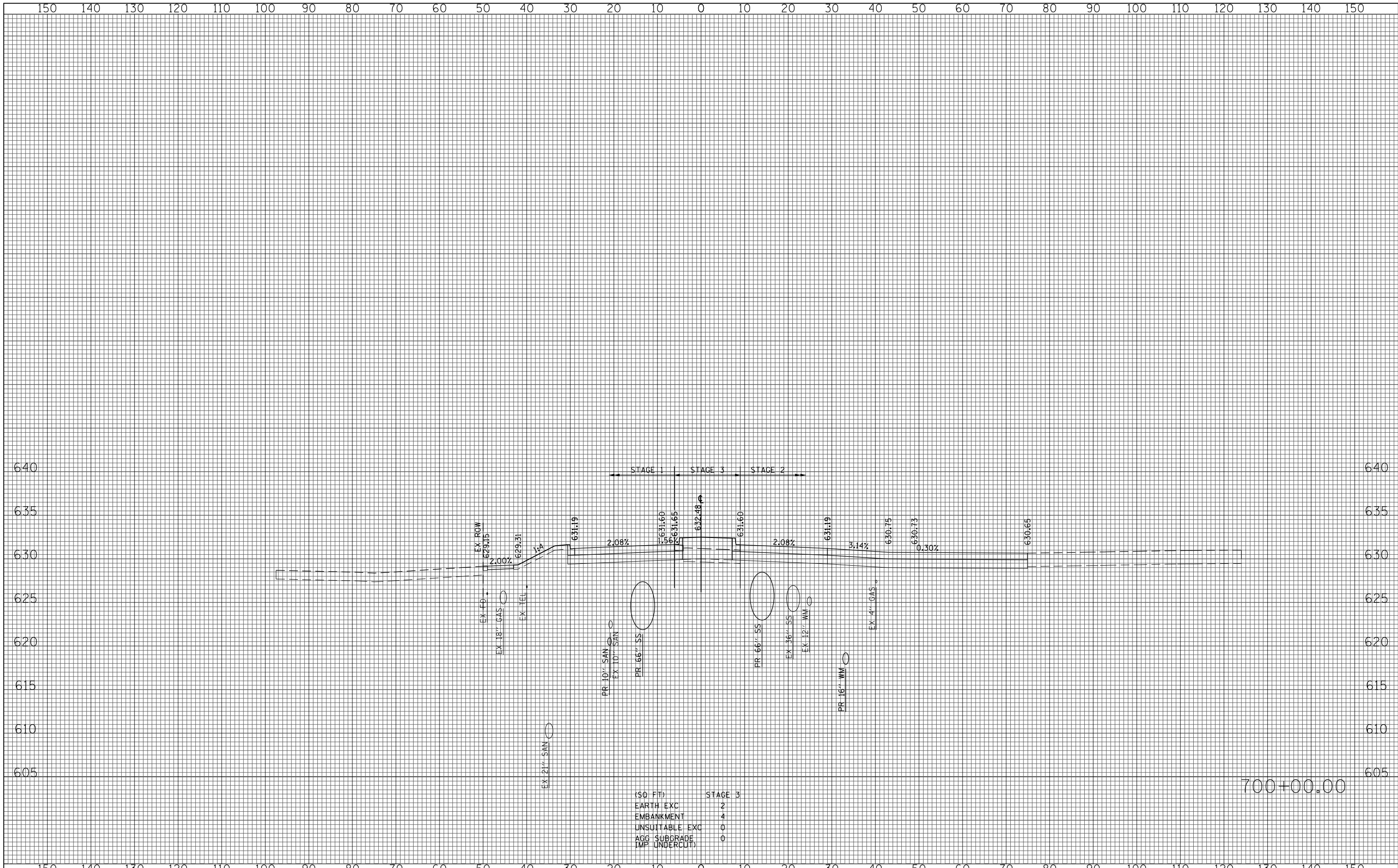
698+00.75





(SQ. FT)	STAGE 3
EARTH EXC	2
EMBANKMENT	0
UNSUITABLE EXC	0
AGG SUBGRADE (IMP UNDERCUT)	0

699+00.00



(50 FT)	STAGE 3
EARTH EXC	2
EMBANKMENT	4
UNSUITABLE EXC	0
AGG. SUBGRADE IMP. UNDERCUT)	0

FILE NAME = G:\CH11\0158\Road\Sheets\0160T35-SHT-XSC-1-3.dgn

USER NAME = BAWtor.t  
 PLOT SCALE = 20.000' / in.  
 PLOT DATE = 11/1/2012

DESIGNED - JLV  
 DRAWN - KAL  
 CHECKED - RCB  
 DATE - 10/31/2012

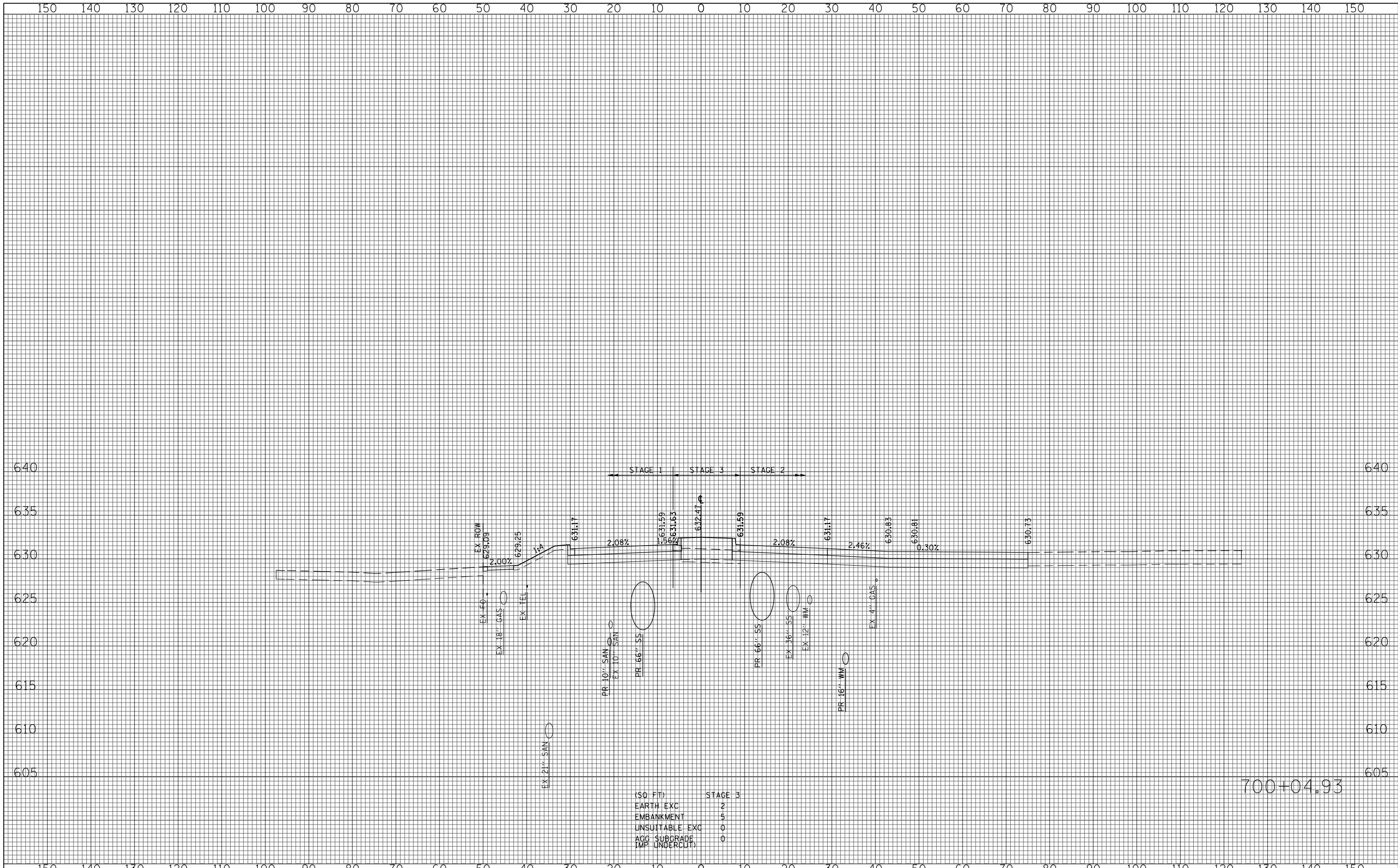
REVISED -  
 REVISED -  
 REVISED -  
 REVISED -

**STATE OF ILLINOIS  
 DEPARTMENT OF TRANSPORTATION**

**WILLOW ROAD STAGE 3 CROSS SECTIONS**


SCALE: 10H : 5V SHEET NO. 818 OF 919 SHEETS STA. 700+00.00 TO STA. 700+00.00

F.A.P. RTE.	SECTION	COUNTY	TOTAL SHEETS	SHEET NO.
305	(1920.01,1518,2022&1922.4B)R	COOK	919	818
FED. ROAD DIST. NO. 1 ILLINOIS FED. AID PROJECT			CONTRACT NO. 60T35	



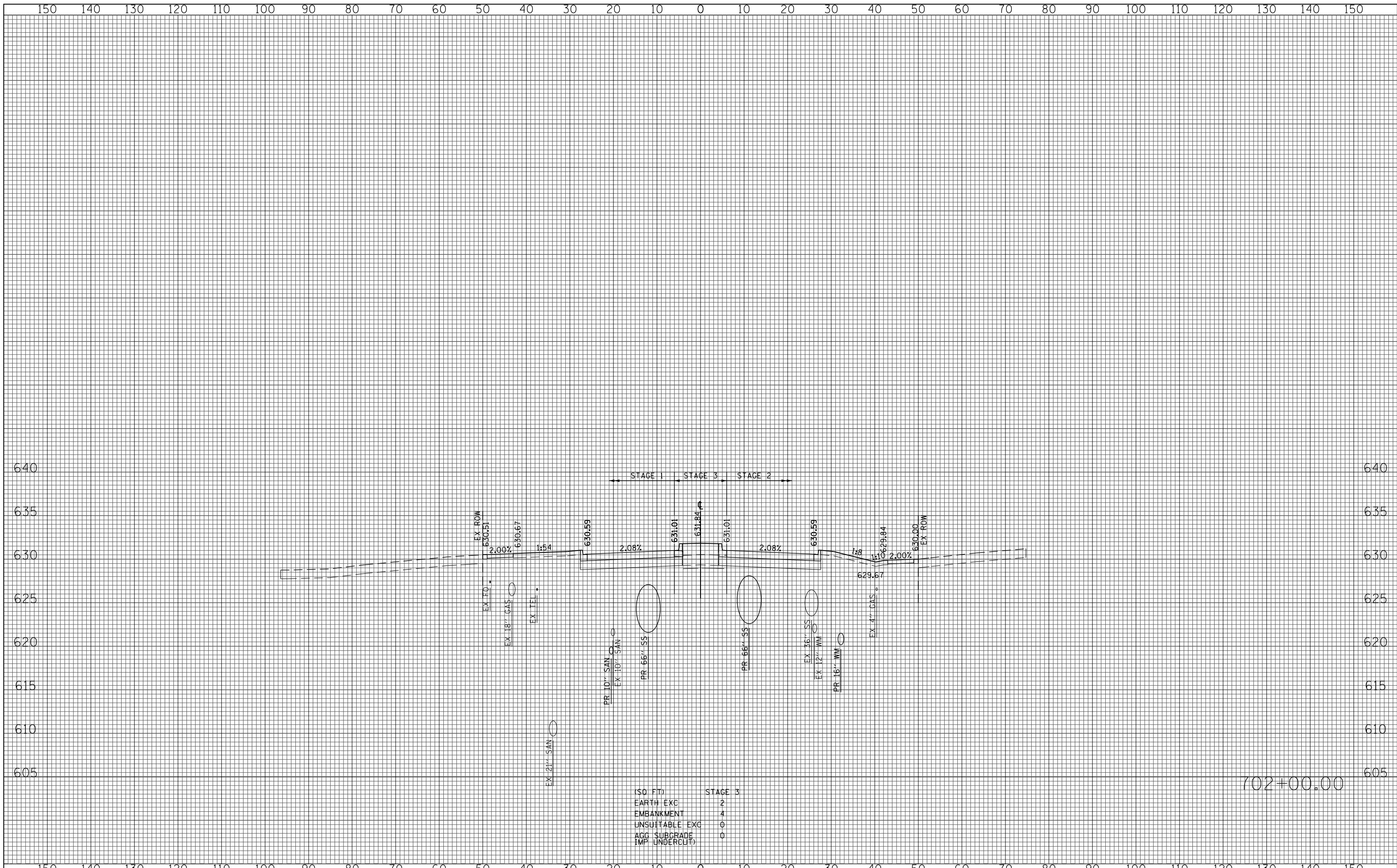
(SQ. FT)	STAGE 3
EARTH EXC	2
EMBANKMENT	5
UNSUITABLE EXC	0
AGG. SUBGRADE (IMP. UNDERCUT)	0

700+04.93




(SQ FT)	STAGE 3
EARTH EXC	2
EMBANKMENT	7
UNSUITABLE EXC	0
AGG SUBGRADE (IMP UNDERCUT)	0

701+00.00



(SQ FT)	STAGE 3
EARTH EXC	2
EMBANKMENT	4
UNSUITABLE EXC	0
AGG. SUBGRADE (IMP UNDERCUT)	0

702+00.00



(SQ. FT)	STAGE 3
EARTH EXC	2
EMBANKMENT	3
UNSUITABLE EXC	0
AGG. SUBGRADE (IMP UNDERCUT)	0

FILE NAME = G:\CH11\0158\Road\Sheets\1160T35-SHT-XSC-1-3.dgn

USER NAME = BAWtor.t  
 PLOT SCALE = 20.000' / in.  
 PLOT DATE = 11/1/2012

DESIGNED - JLV  
 DRAWN - KAL  
 CHECKED - RCB  
 DATE - 10/31/2012


REVISED -  
 REVISED -  
 REVISED -  
 REVISED -

**STATE OF ILLINOIS  
 DEPARTMENT OF TRANSPORTATION**

**WILLOW ROAD STAGE 3 CROSS SECTIONS**


SCALE: 10H : 5V SHEET NO. 822 OF 919 SHEETS STA. 702+39.38 TO STA. 702+39.38

F.A.P. RTE.	SECTION	COUNTY	TOTAL SHEETS	SHEET NO.
305	(1920.01,1518,2022&1922.4B)R	COOK	919	822
FED. ROAD DIST. NO. 1 ILLINOIS FED. AID PROJECT			CONTRACT NO. 60T35	



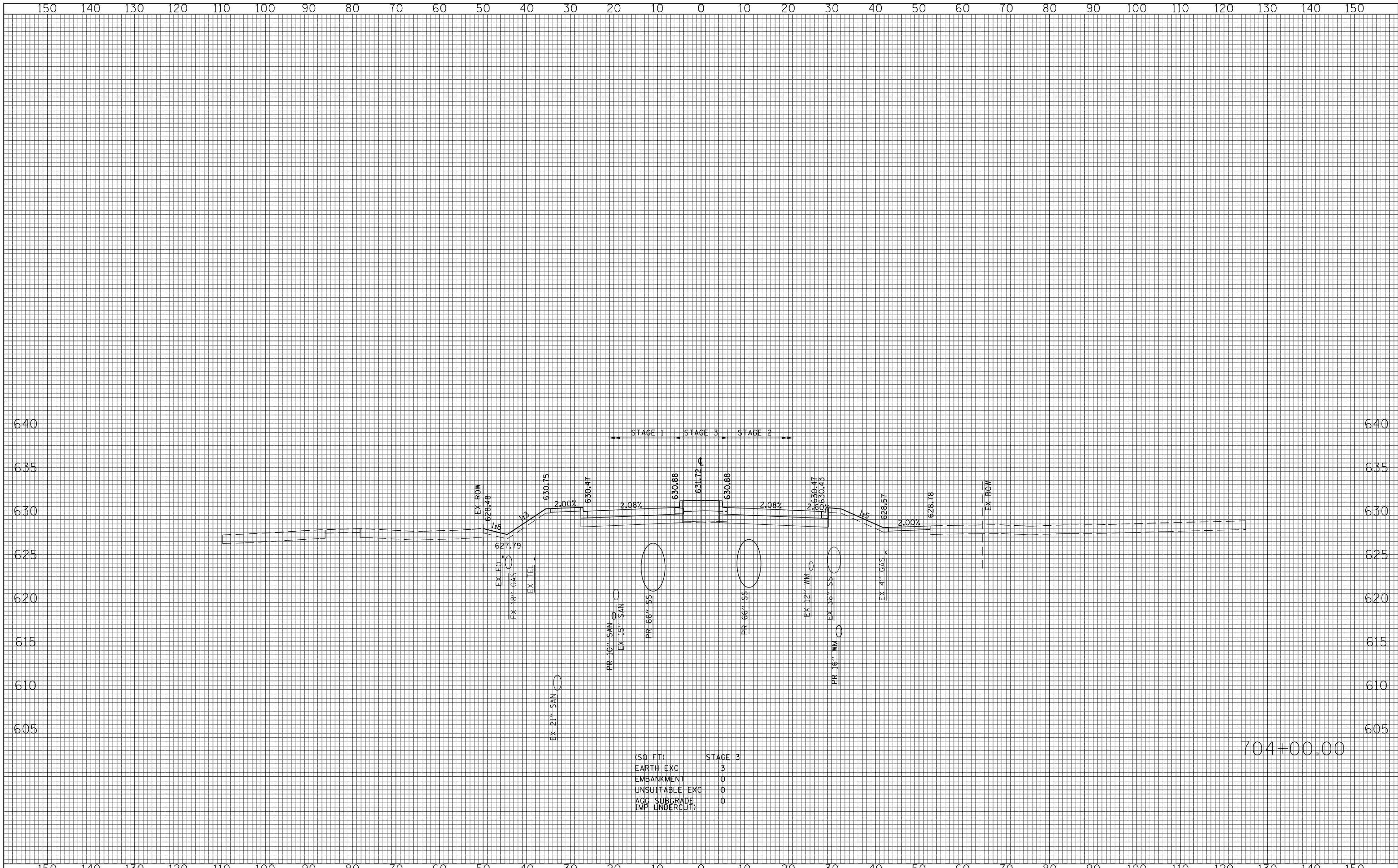
(SQ. FT)	STAGE 3
EARTH EXC	4
EMBANKMENT	0
UNSUITABLE EXC	0
AGG. SUBGRADE (IMP. UNDERCUT)	0

703+00.00



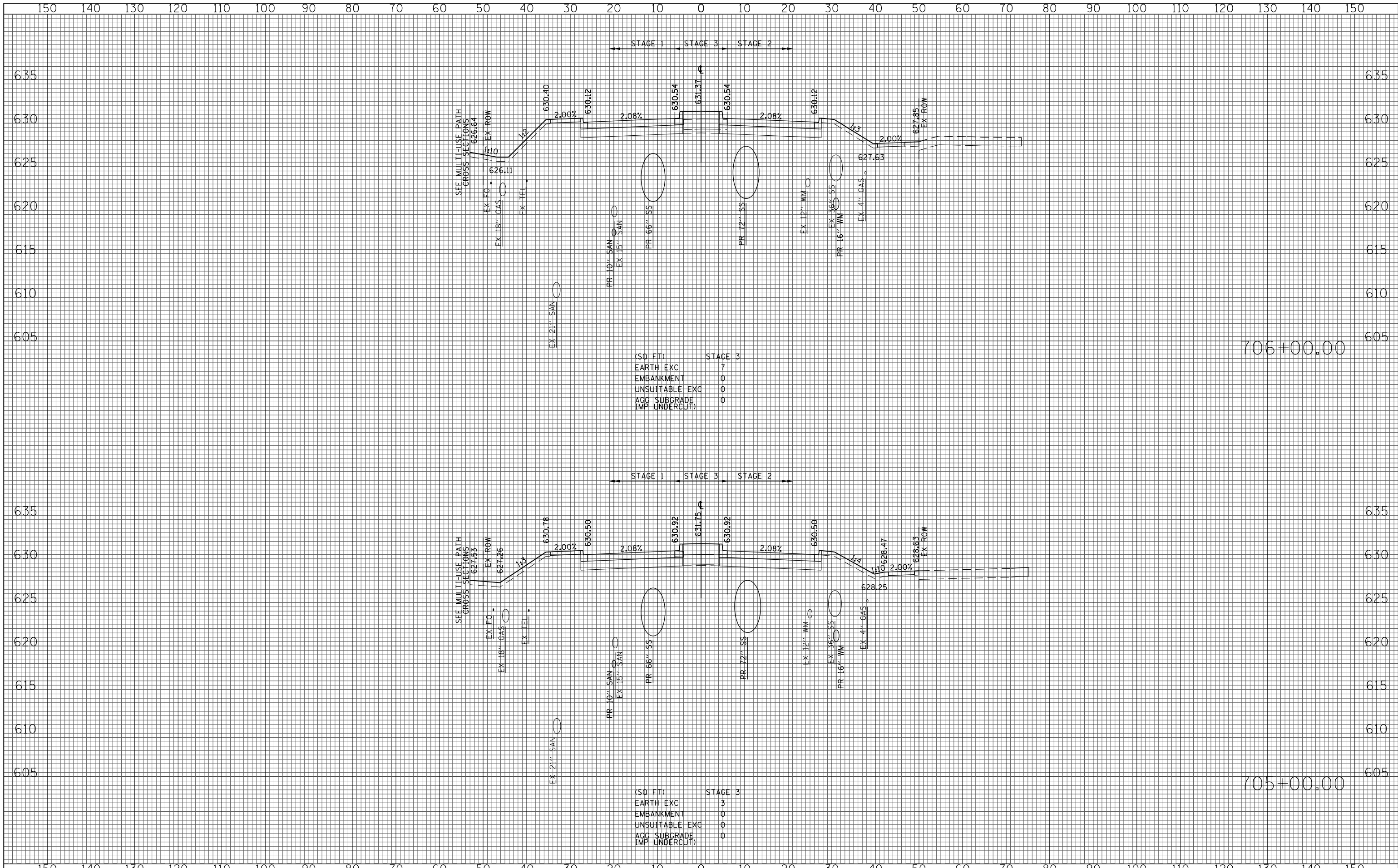
(SQ FT)	STAGE 3
EARTH EXC	4
EMBANKMENT	0
UNSUITABLE EXC	0
AGG SUBGRADE (IMP UNDERCUT)	0





(SQ FT)	STAGE 3
EARTH EXC	3
EMBANKMENT	0
UNSUITABLE EXC	0
AGG SUBGRADE (IMP UNDERCUT)	0

704+00.00



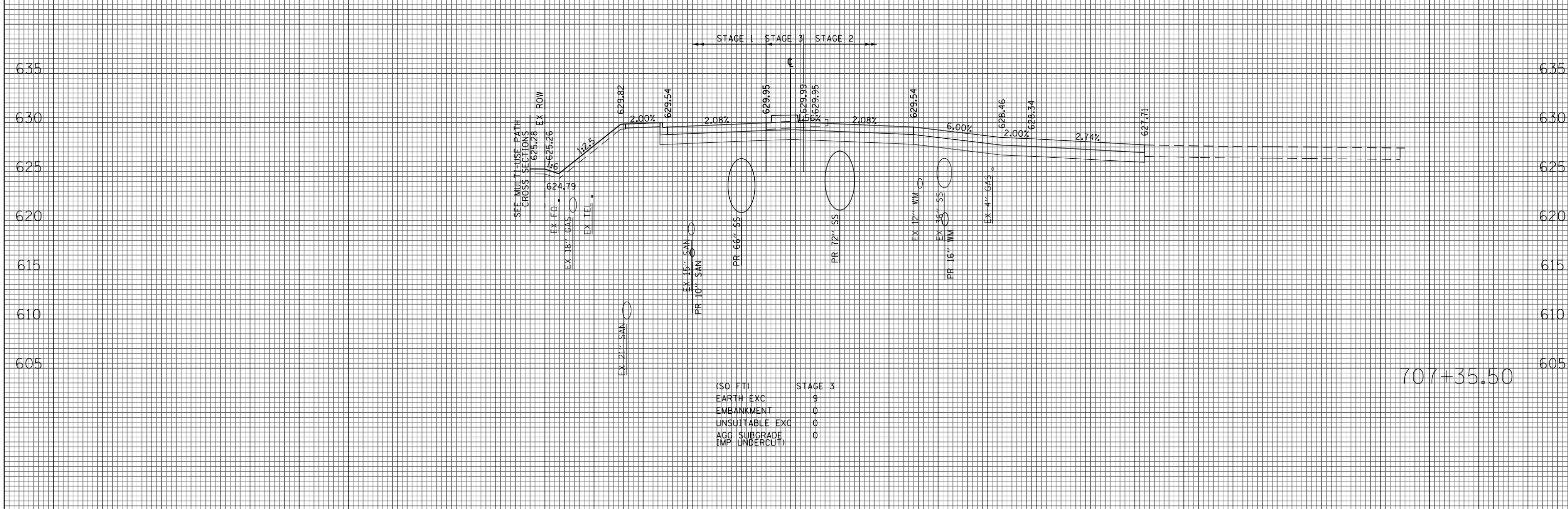
(SQ FT) STAGE 3

EARTH EXC	7
EMBANKMENT	0
UNSUITABLE EXC	0
AGG SUBGRADE	0
IMP UNDERCUT	0

(SQ FT) STAGE 3

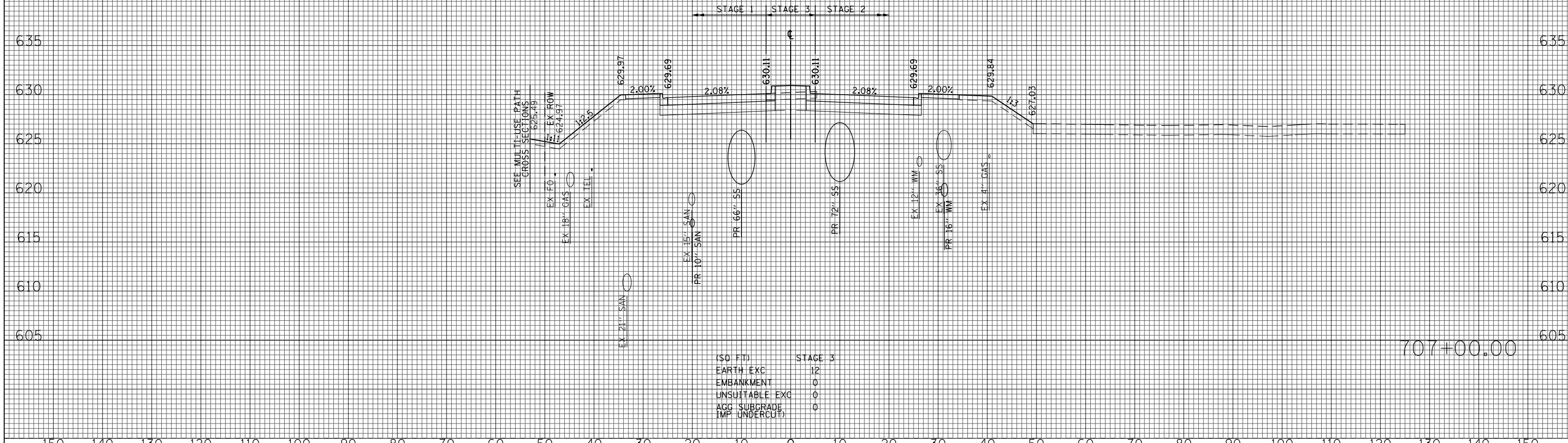
EARTH EXC	3
EMBANKMENT	0
UNSUITABLE EXC	0
AGG SUBGRADE	0
IMP UNDERCUT	0

150 140 130 120 110 100 90 80 70 60 50 40 30 20 10 0 10 20 30 40 50 60 70 80 90 100 110 120 130 140 150



(SQ FT)	STAGE 3
EARTH EXC	0
EMBANKMENT	0
UNSUITABLE EXC	0
AGG SUBGRADE (IMP UNDERCUT)	0

707+35.50



(SQ FT)	STAGE 3
EARTH EXC	12
EMBANKMENT	0
UNSUITABLE EXC	0
AGG SUBGRADE (IMP UNDERCUT)	0

707+00.00

150 140 130 120 110 100 90 80 70 60 50 40 30 20 10 0 10 20 30 40 50 60 70 80 90 100 110 120 130 140 150

FILE NAME = G:\CH11\0158\Road\Sheets\1160T35-SHT-XSC-1-3.dgn  
 USER NAME = BAW\jort  
 PLOT SCALE = 20.000' / in.  
 PLOT DATE = 11/1/2012

DESIGNED - JLV  
 DRAWN - KAL  
 CHECKED - RCB  
 DATE - 10/31/2012

REVISED -  
 REVISED -  
 REVISED -  
 REVISED -

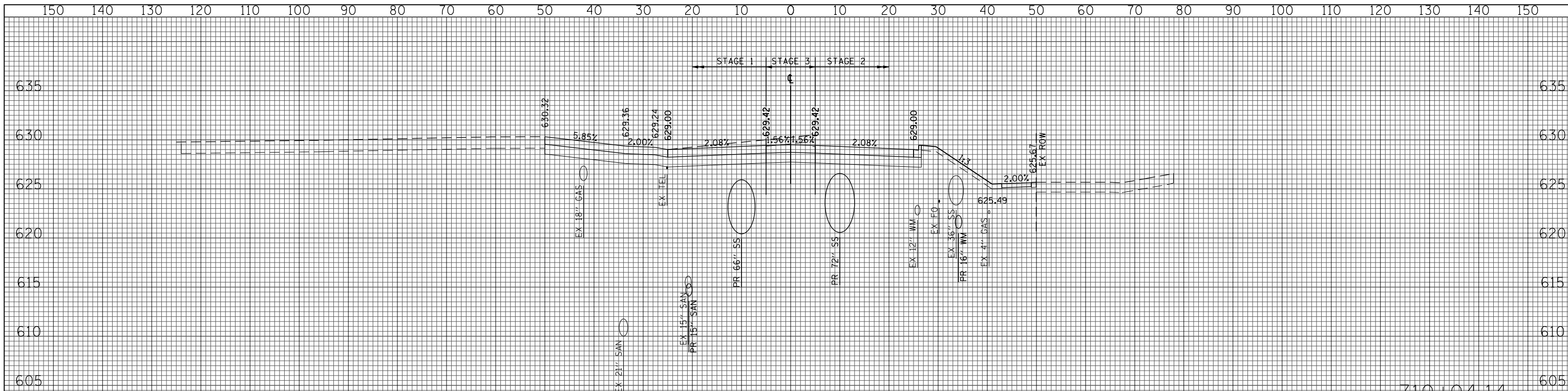
**STATE OF ILLINOIS  
 DEPARTMENT OF TRANSPORTATION**

**WILLOW ROAD STAGE 3 CROSS SECTIONS**

SCALE: 10H : 5V SHEET NO. 827 OF 919 SHEETS STA. 707+00.00 TO STA. 707+35.50

F.A.P. RTE.	SECTION	COUNTY	TOTAL SHEETS	SHEET NO.
305	(1920.01,1518,2022&1922.4)R	COOK	919	827
FED. ROAD DIST. NO. 1 ILLINOIS FED. AID PROJECT			CONTRACT NO. 60T35	

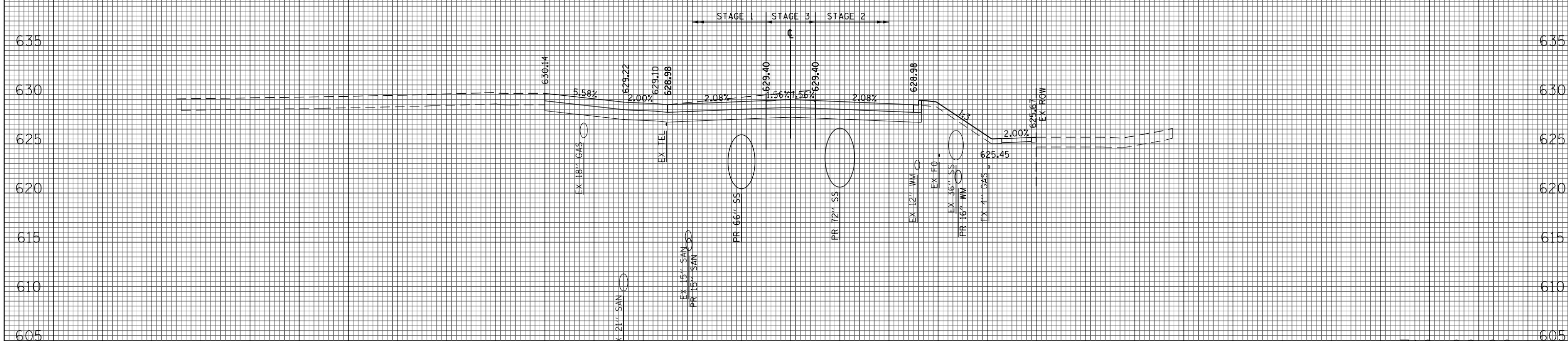




(SQ. FT) STAGE 3

EARTH EXC	19
EMBANKMENT	0
UNSUITABLE EXC	0
AGG. SUBGRADE	0
IMP. UNDERCUT	0

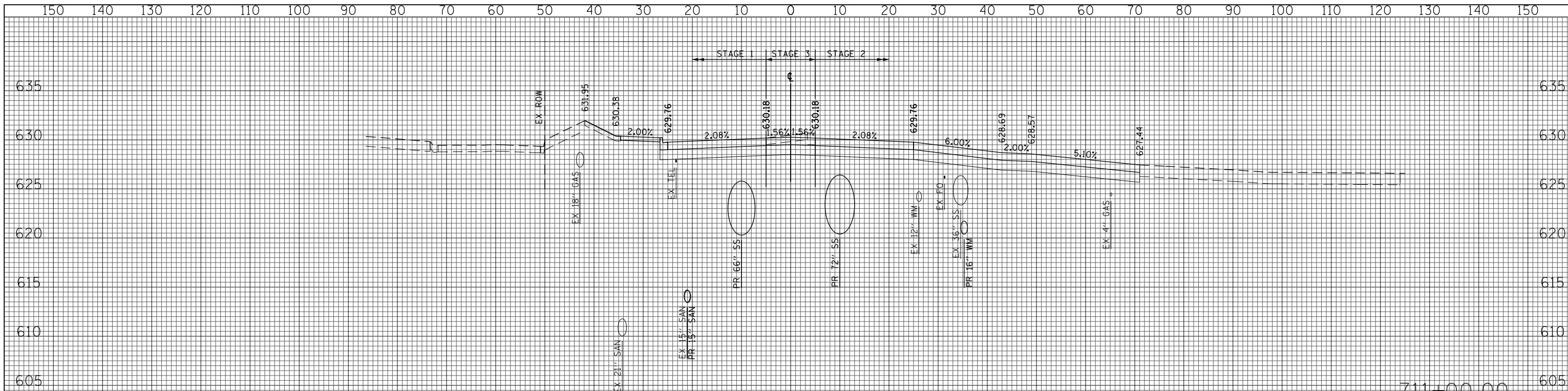
710+04.14



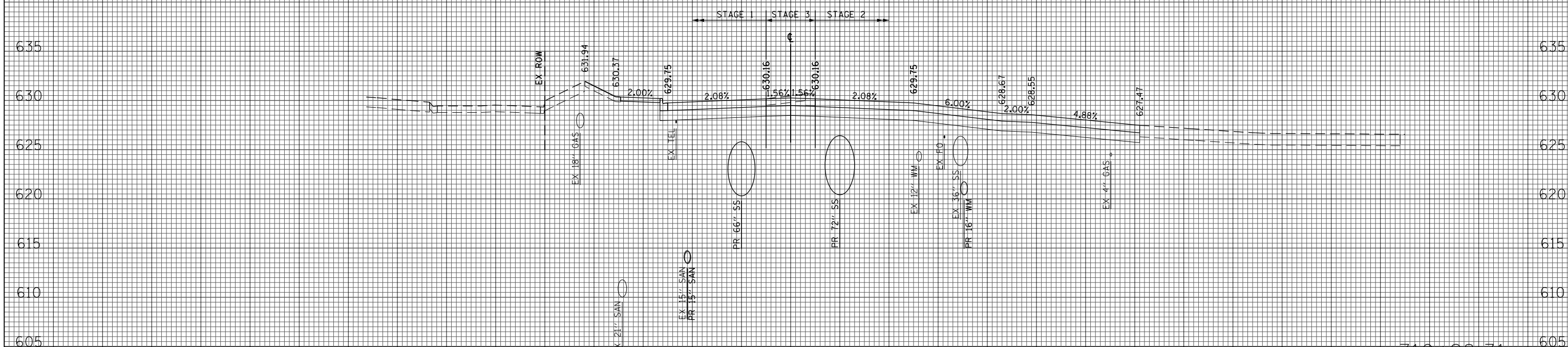
(SQ. FT) STAGE 3

EARTH EXC	19
EMBANKMENT	0
UNSUITABLE EXC	0
AGG. SUBGRADE	0
IMP. UNDERCUT	0


710+00.00



(SQ FT)	STAGE 3
EARTH EXC	13
EMBANKMENT	0
UNSUITABLE EXC	0
AGG SUBGRADE (IMP UNDERCUT)	0

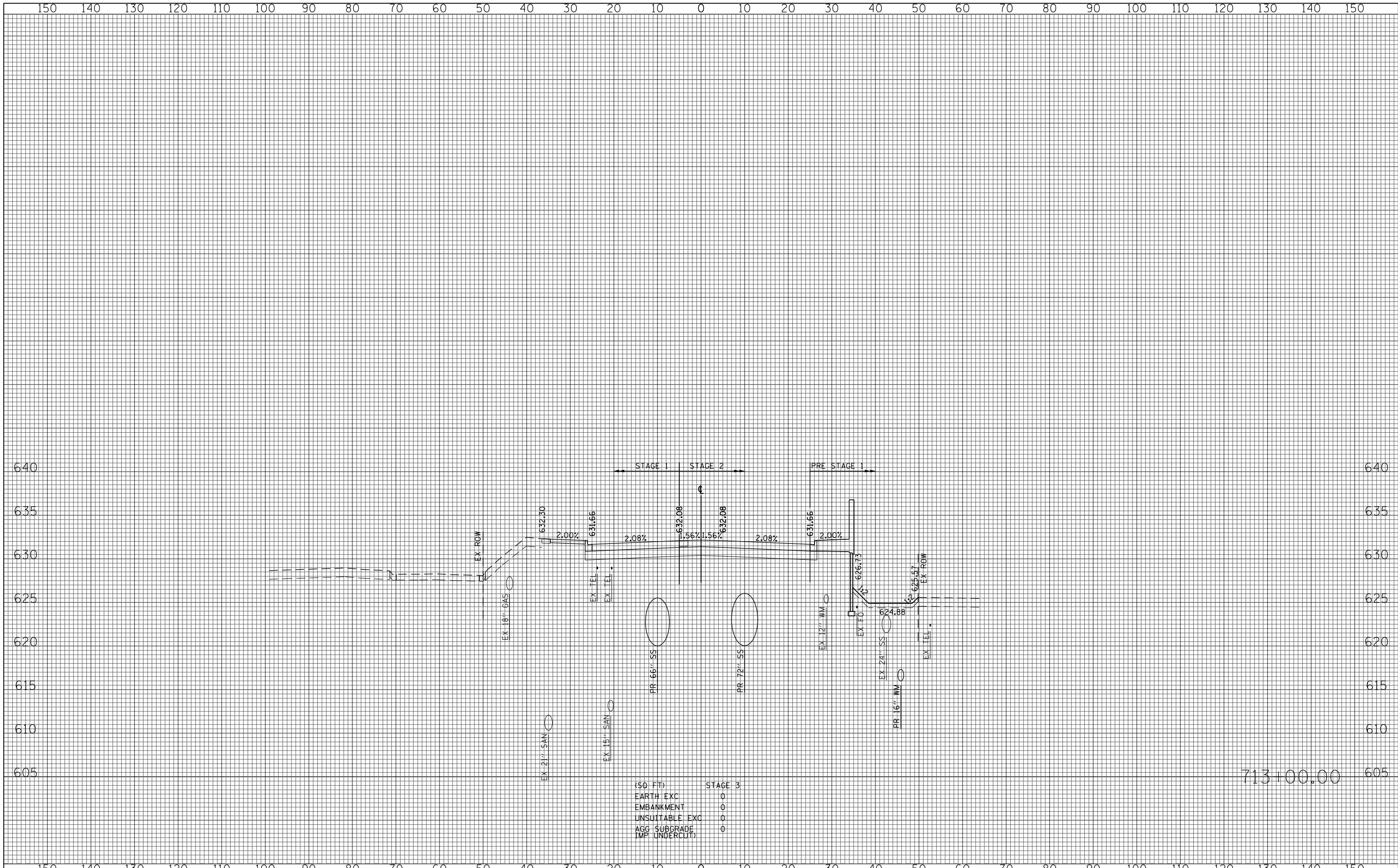


(SQ FT)	STAGE 3
EARTH EXC	13
EMBANKMENT	0
UNSUITABLE EXC	0
AGG SUBGRADE (IMP UNDERCUT)	0



(SQ. FT)	STAGE 3
EARTH EXC	0
EMBANKMENT	0
UNSUITABLE EXC	0
AGG. SUBGRADE (IMP UNDERCUT)	0


712+00.00



(SQ. FT)	STAGE 3
EARTH EXC	0
EMBANKMENT	0
UNSUITABLE EXC	0
AGG. SUBGRADE (MP UNDERCUT)	0

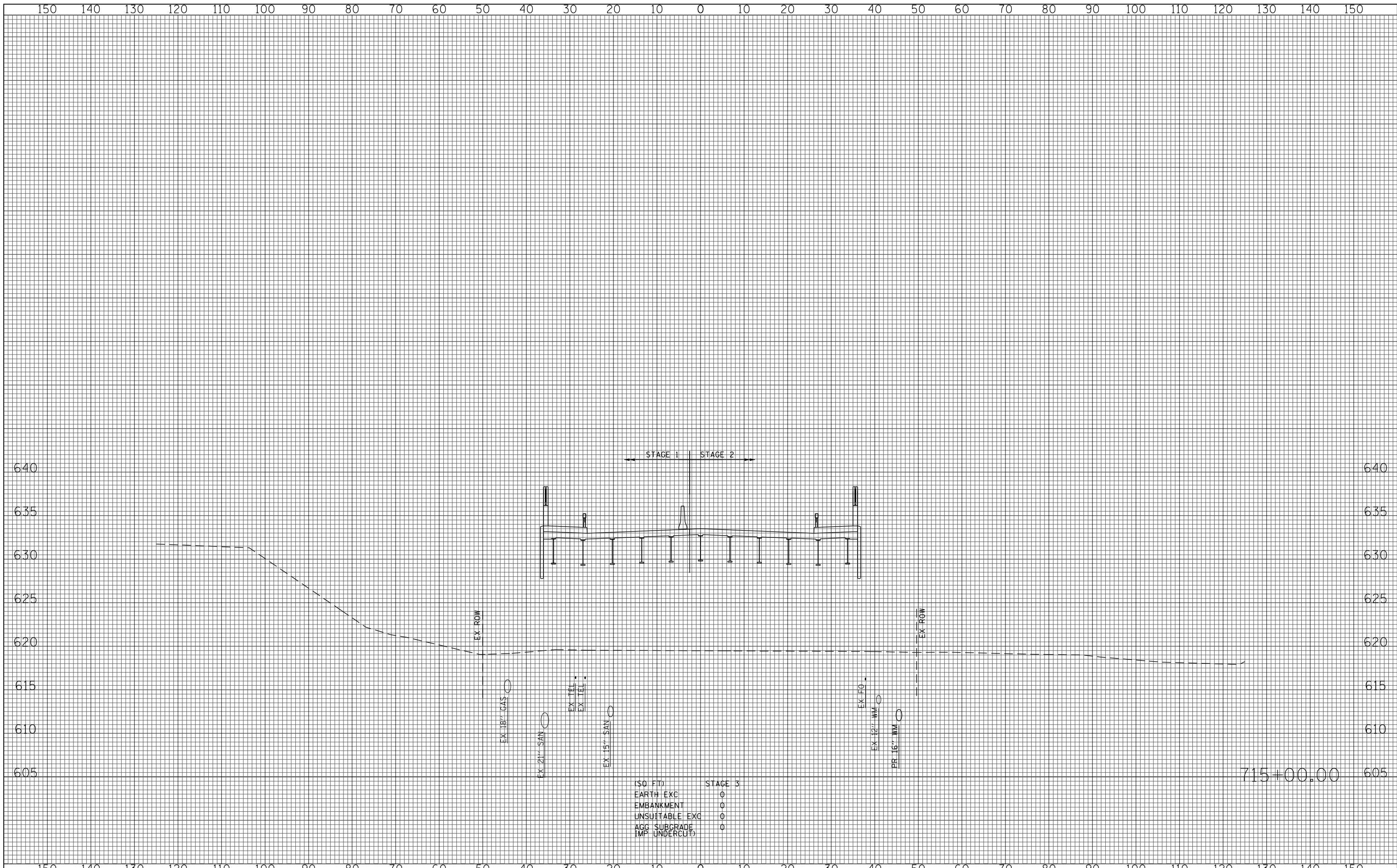
713+00.00





(SQ. FT.)	STAGE 3
EARTH EXC	7
EMBANKMENT	0
UNSUITABLE EXC	0
AGG. SUBGRADE (MP UNDERCUT)	0

714+00.00



(SQ FT)	STAGE 3
EARTH EXC	0
EMBANKMENT	0
UNSUITABLE EXC	0
AGG SUBGRADE (IMP UNDERCUT)	0

FILE NAME =  
G:\CH11\0158\Road\Sheets\160T35-SHT-XSC-1-3.dgn

USER NAME = BAWtor.t  
PLOT SCALE = 20.000' / in.  
PLOT DATE = 11/1/2012

DESIGNED - JLV  
DRAWN - KAL  
CHECKED - RCB  
DATE - 10/31/2012


REVISED -  
REVISED -  
REVISED -  
REVISED -

**STATE OF ILLINOIS  
DEPARTMENT OF TRANSPORTATION**


**WILLOW ROAD STAGE 3 CROSS SECTIONS**

SCALE: 10H : 5V SHEET NO. 834 OF 919 SHEETS STA. 715+00.00 TO STA. 715+00.00

F.A.P. RTE.	SECTION	COUNTY	TOTAL SHEETS	SHEET NO.
305	(1920.01,1518,2022&1922.4B)R	COOK	919	834
FED. ROAD DIST. NO. 1 ILLINOIS FED. AID PROJECT			CONTRACT NO. 60T35	

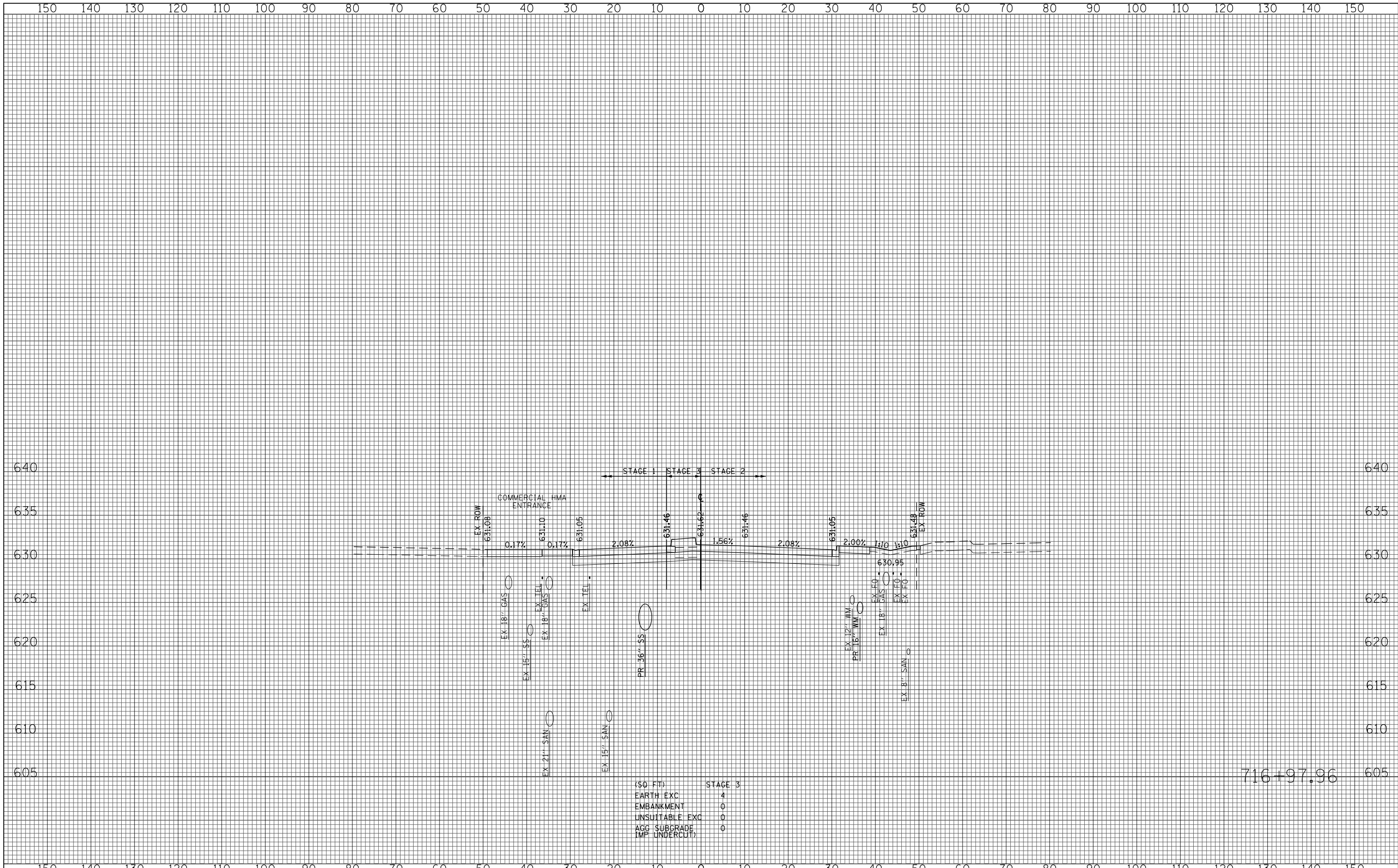


(SQ FT)	STAGE 3
EARTH EXC	4
EMBANKMENT	0
UNSUITABLE EXC	0
AGG SUBGRADE (IMP UNDERCUT)	0




(SQ. FT)	STAGE 3
EARTH EXC	4
EMBANKMENT	0
UNSUITABLE EXC	0
AGG SUBGRADE	0
IMP UNDERCUT	0

716+56.10




(SQ. FT.)	STAGE 3
EARTH EXC.	4
EMBANKMENT	0
UNSUITABLE EXC.	0
AGG. SUBGRADE (IMP. UNDERCUT)	0

716+97.96



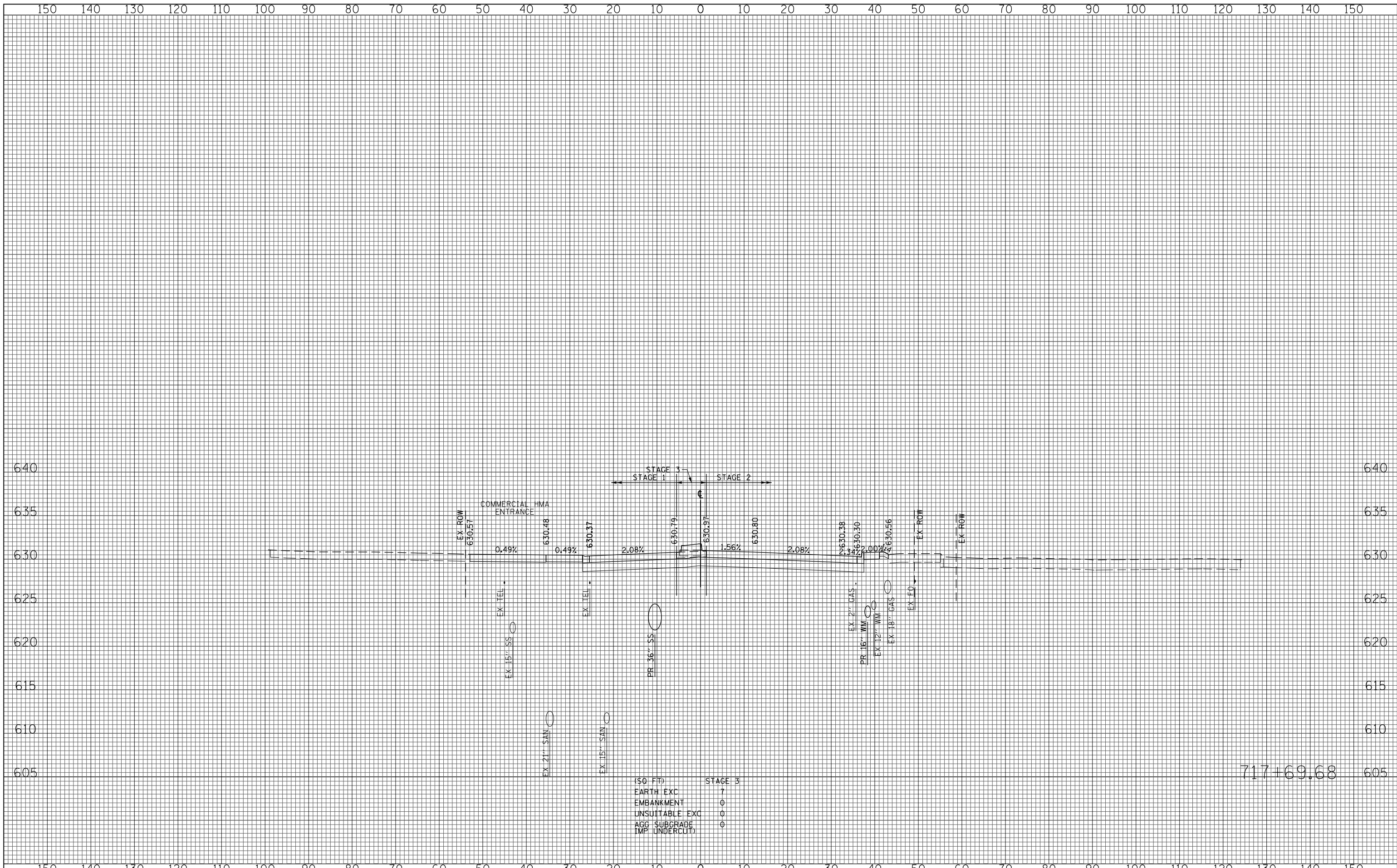
(SQ. FT)	STAGE 3
EARTH EXC	4
EMBANKMENT	0
UNSUITABLE EXC	0
AGG. SUBGRADE (IMP. UNDERCUT)	0

717+00.00



(SQ. FT)	STAGE 3
EARTH EXC	5
EMBANKMENT	0
UNSUITABLE EXC	0
AGG. SUBGRADE (MP UNDERCUT)	0

717+18.20

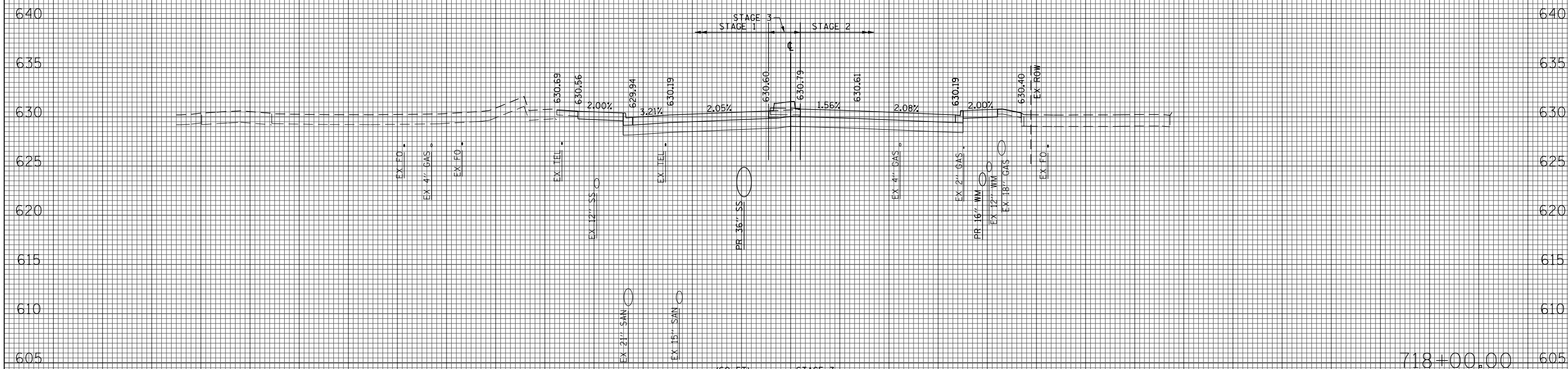


(50 FT)	STAGE 3
EARTH EXC	7
EMBANKMENT	0
UNSUITABLE EXC	0
AGG SUBGRADE	0
IMP UNDERCUT	0

717+69.68



150 140 130 120 110 100 90 80 70 60 50 40 30 20 10 0 10 20 30 40 50 60 70 80 90 100 110 120 130 140 150



(50 FT)	STAGE 3
EARTH EXC	7
EMBANKMENT	0
UNSUITABLE EXC	0
AGG SUBGRADE (IMP UNDERCUT)	0

150 140 130 120 110 100 90 80 70 60 50 40 30 20 10 0 10 20 30 40 50 60 70 80 90 100 110 120 130 140 150

FILE NAME = G:\CH11\0158\Road\Sheets\1160T35-SHT-XSC-1-3.dgn  
 USER NAME = BAW\tor.t  
 PLOT SCALE = 20.000' / in.  
 PLOT DATE = 11/1/2012

DESIGNED - JLV  
 DRAWN - KAL  
 CHECKED - RCB  
 DATE - 10/31/2012

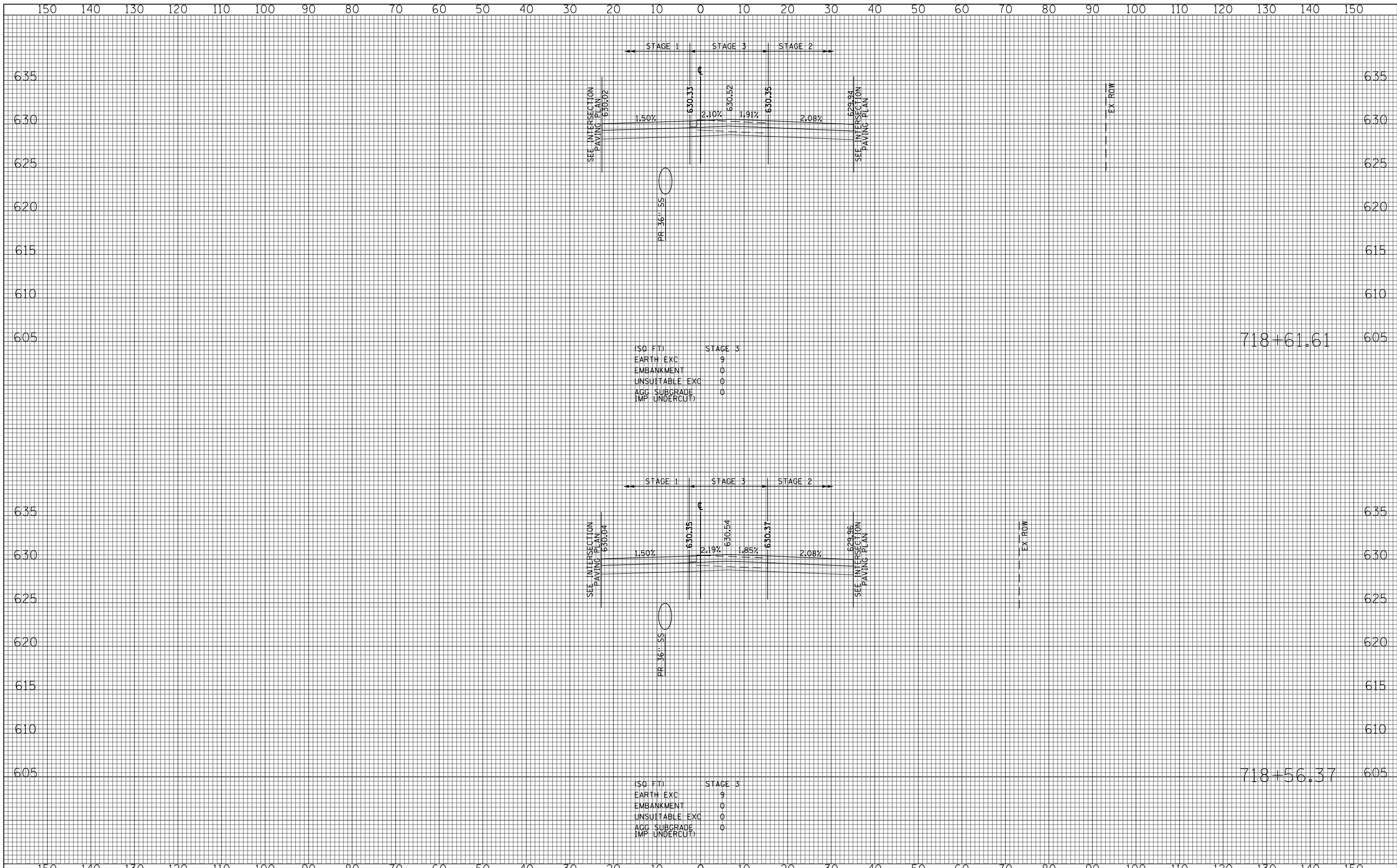
REVISED -  
 REVISED -  
 REVISED -  
 REVISED -

**STATE OF ILLINOIS  
 DEPARTMENT OF TRANSPORTATION**

**WILLOW ROAD STAGE 3 CROSS SECTIONS**

SCALE: 10H : 5V SHEET NO. 841 OF 919 SHEETS STA. 718+00.00 TO STA. 718+00.00

F.A.P. RTE.	SECTION	COUNTY	TOTAL SHEETS	SHEET NO.
305	(1920.01,1518,2022&1922.4B)R	COOK	919	841
FED. ROAD DIST. NO. 1 ILLINOIS FED. AID PROJECT			CONTRACT NO. 60T35	

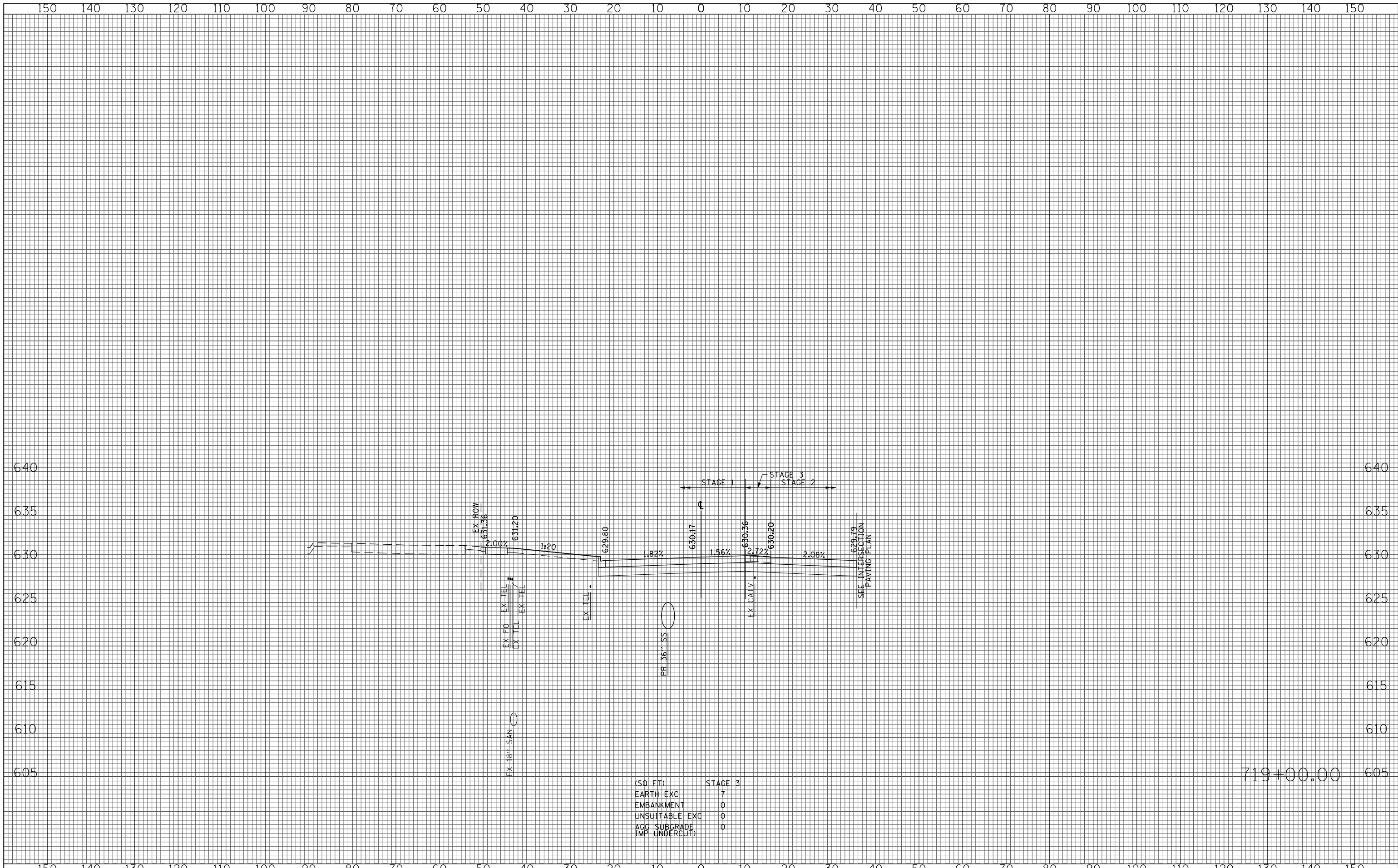


(SQ FT) STAGE 3

EARTH EXC	9
EMBANKMENT	0
UNSUITABLE EXC	0
AGG SUBGRADE (IMP UNDERCUT)	0

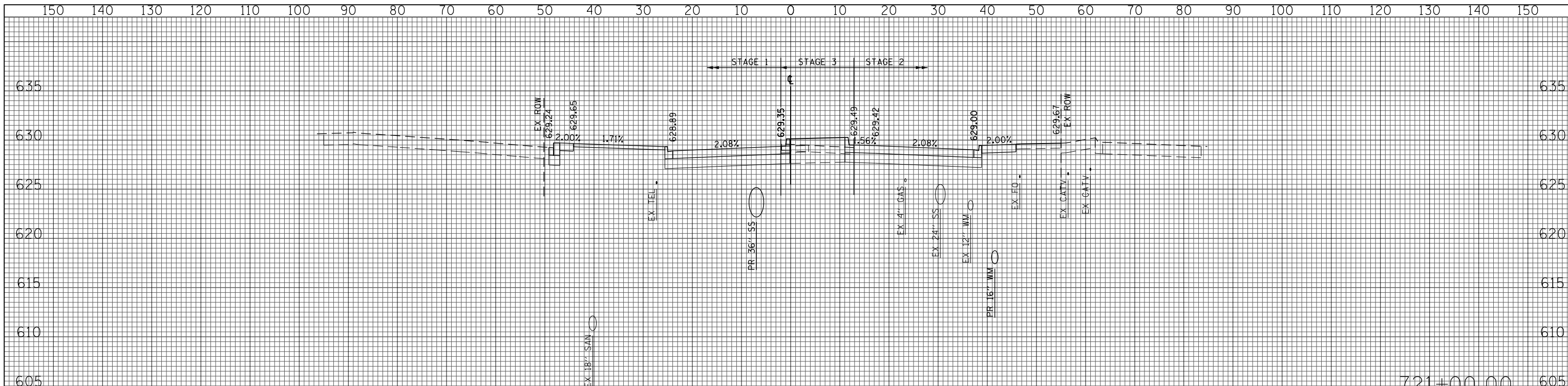
(SQ FT) STAGE 3

EARTH EXC	9
EMBANKMENT	0
UNSUITABLE EXC	0
AGG SUBGRADE (IMP UNDERCUT)	0

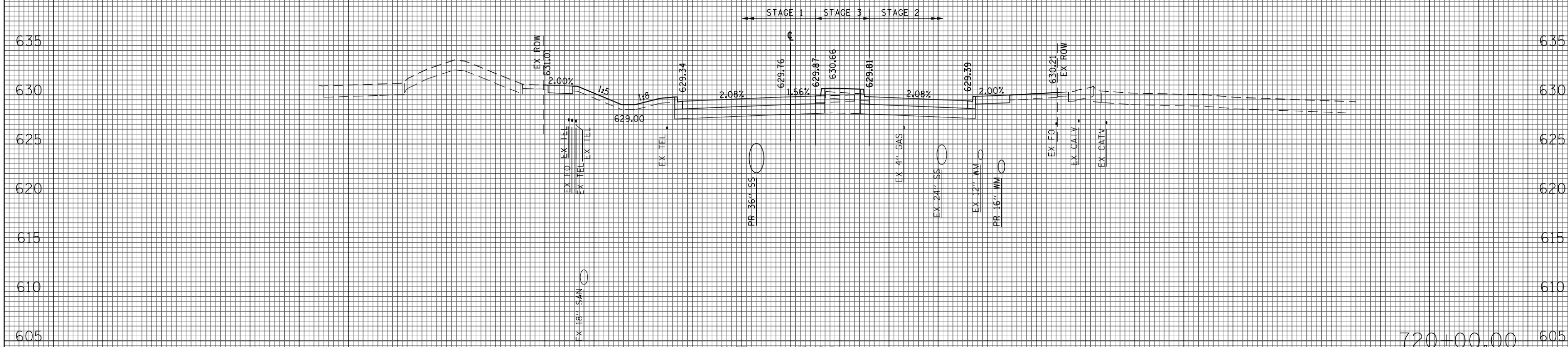


(SQ FT)	STAGE 3
EARTH EXC	7
EMBANKMENT	0
UNSUITABLE EXC	0
AGG SUBGRADE (IMP UNDERCUT)	0

719+00.00

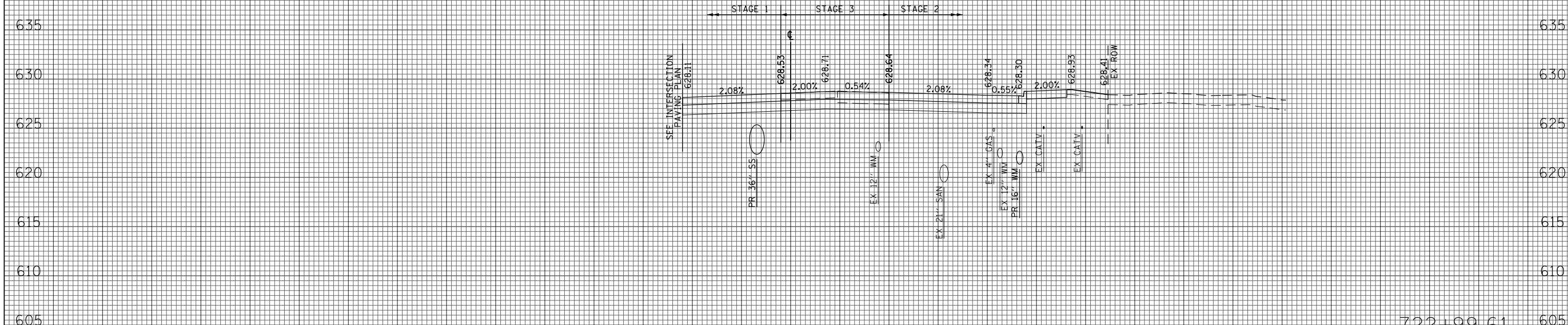


(SQ. FT)	STAGE 3
EARTH EXC	15
EMBANKMENT	0
UNSUITABLE EXC	0
AGG. SUBGRADE (IMP. UNDERCUT)	0

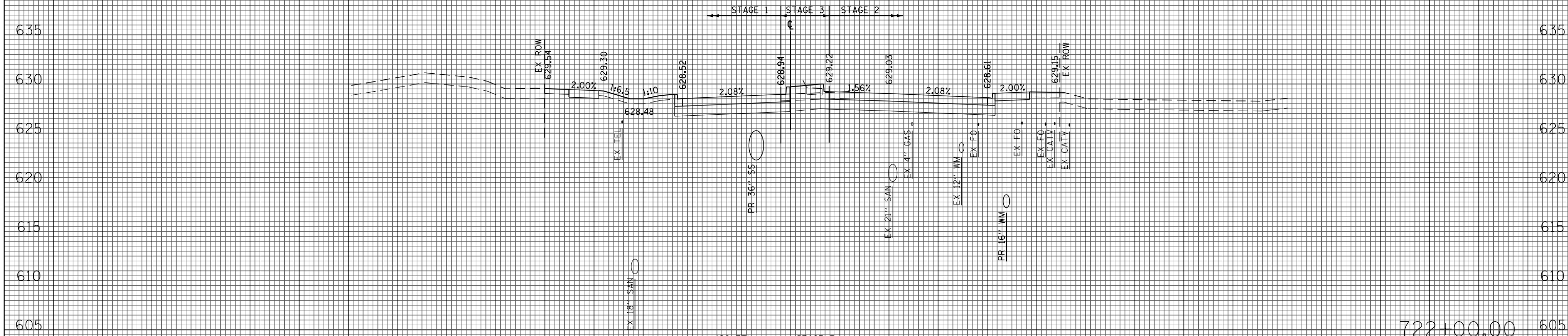


(SQ. FT)	STAGE 3
EARTH EXC	13
EMBANKMENT	0
UNSUITABLE EXC	0
AGG. SUBGRADE (IMP. UNDERCUT)	0

150 140 130 120 110 100 90 80 70 60 50 40 30 20 10 0 10 20 30 40 50 60 70 80 90 100 110 120 130 140 150



(SQ FT)	STAGE 3
EARTH EXC	19
EMBANKMENT	0
UNSUITABLE EXC	0
AGG. SUBGRADE (IMP. UNDERCUT)	0



(SQ FT)	STAGE 3
EARTH EXC	10
EMBANKMENT	0
UNSUITABLE EXC	0
AGG. SUBGRADE (IMP. UNDERCUT)	0

150 140 130 120 110 100 90 80 70 60 50 40 30 20 10 0 10 20 30 40 50 60 70 80 90 100 110 120 130 140 150

FILE NAME =  
 G:\CH11\0158\Road\Sheets\0160T35-SHT-XSC-1-3.dgn

USER NAME = BAW\jort  
 PLOT SCALE = 20.000' / in.  
 PLOT DATE = 11/1/2012

DESIGNED - JLV  
 DRAWN - KAL  
 CHECKED - RCB  
 DATE - 10/31/2012

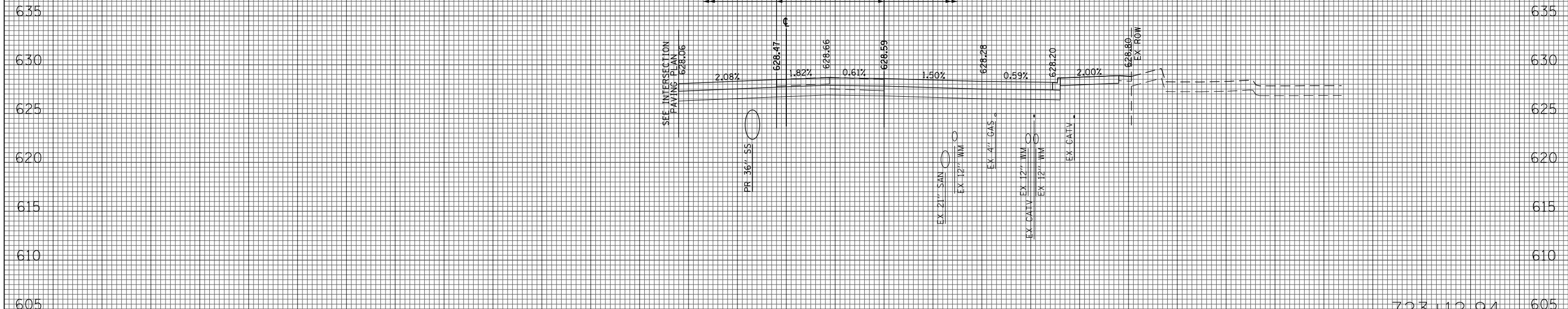
REVISED -  
 REVISED -  
 REVISED -  
 REVISED -

**STATE OF ILLINOIS  
 DEPARTMENT OF TRANSPORTATION**

**WILLOW ROAD STAGE 3 CROSS SECTIONS**  
 SCALE: 10H : 5V SHEET NO. 845 OF 919 SHEETS STA. 722+00.00 TO STA. 722+99.61

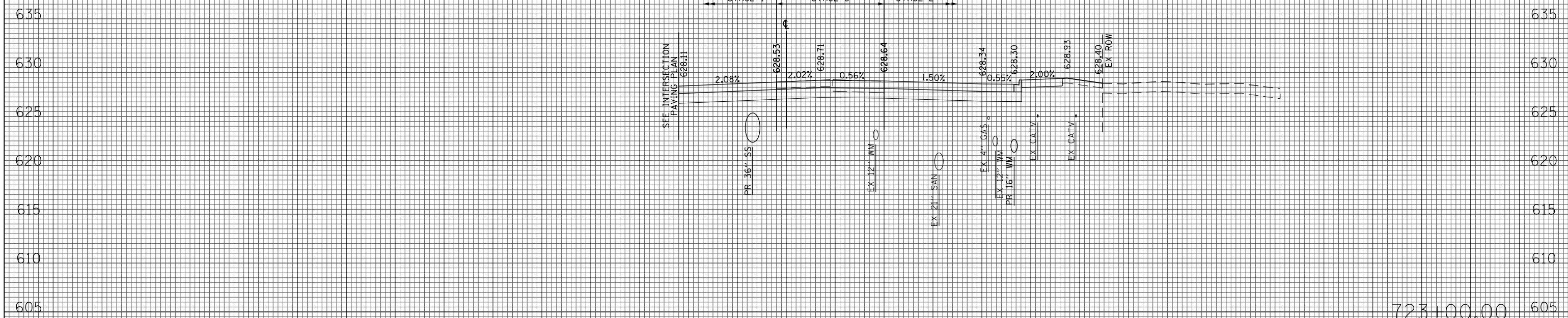
F.A.P. RTE.	SECTION	COUNTY	TOTAL SHEETS	SHEET NO.
305	(1920.01,1518,2022&1922.4)R	COOK	919	845
FED. ROAD DIST. NO. 1 ILLINOIS FED. AID PROJECT			CONTRACT NO. 60T35	

150 140 130 120 110 100 90 80 70 60 50 40 30 20 10 0 10 20 30 40 50 60 70 80 90 100 110 120 130 140 150



(SQ FT)	STAGE 3
EARTH EXC	19
EMBANKMENT	0
UNSUITABLE EXC	0
AGG. SUBGRADE (IMP. UNDERCUT)	0

723+12.94



(SQ FT)	STAGE 3
EARTH EXC	19
EMBANKMENT	0
UNSUITABLE EXC	0
AGG. SUBGRADE (IMP. UNDERCUT)	0

723+100.00

150 140 130 120 110 100 90 80 70 60 50 40 30 20 10 0 10 20 30 40 50 60 70 80 90 100 110 120 130 140 150

FILE NAME = G:\CH11\0158\Road\Sheets\0160T35-SHT-XSC-1-3.dgn  
 USER NAME = BAWtor.t  
 PLOT SCALE = 20.000' / in.  
 PLOT DATE = 11/1/2012

DESIGNED - JLV  
 DRAWN - KAL  
 CHECKED - RCB  
 DATE - 10/31/2012

REVISED -  
 REVISED -  
 REVISED -  
 REVISED -

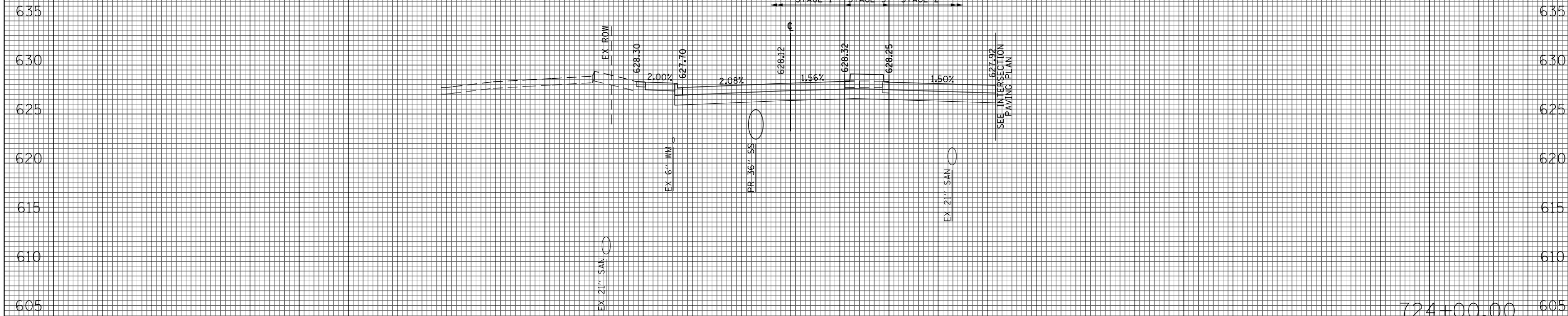
**STATE OF ILLINOIS  
 DEPARTMENT OF TRANSPORTATION**

**WILLOW ROAD STAGE 3 CROSS SECTIONS**

SCALE: 10H : 5V SHEET NO. 846 OF 919 SHEETS STA. 723+00.00 TO STA. 723+12.94

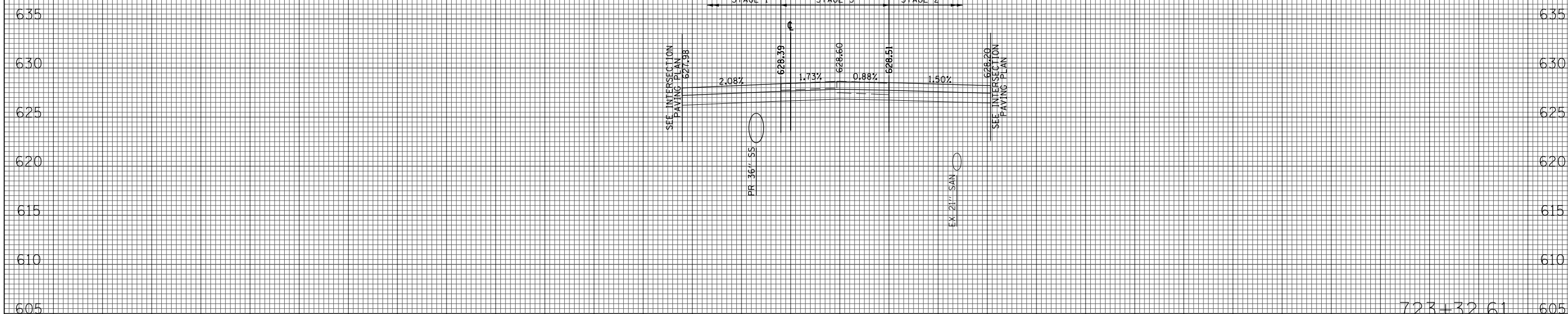
F.A.P. RTE.	SECTION	COUNTY	TOTAL SHEETS	SHEET NO.
305	(1920.01,1518,2022&1922.4)R	COOK	919	846
FED. ROAD DIST. NO. 1 ILLINOIS FED. AID PROJECT			CONTRACT NO. 60T35	

150 140 130 120 110 100 90 80 70 60 50 40 30 20 10 0 10 20 30 40 50 60 70 80 90 100 110 120 130 140 150



724+00.00

(SQ FT)	STAGE 3
EARTH EXC	10
EMBANKMENT	0
UNSUITABLE EXC	0
AGG SUBGRADE (IMP UNDERCUT)	0



723+32.61

(SQ FT)	STAGE 3
EARTH EXC	19
EMBANKMENT	0
UNSUITABLE EXC	0
AGG SUBGRADE (IMP UNDERCUT)	0

150 140 130 120 110 100 90 80 70 60 50 40 30 20 10 0 10 20 30 40 50 60 70 80 90 100 110 120 130 140 150

FILE NAME = G:\CH11\0158\Road\Sheets\1160T35-SHT-XSC-1-3.dgn  
 USER NAME = BAW\jort  
 PLOT SCALE = 20.000' / in.  
 PLOT DATE = 11/1/2012

DESIGNED - JLV  
 DRAWN - KAL  
 CHECKED - RCB  
 DATE - 10/31/2012

REVISED -  
 REVISED -  
 REVISED -  
 REVISED -

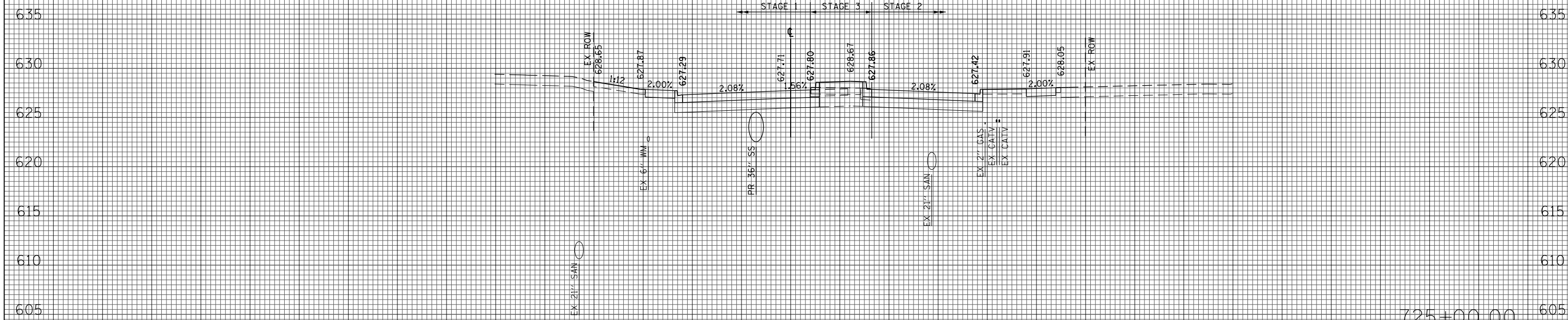
**STATE OF ILLINOIS  
 DEPARTMENT OF TRANSPORTATION**

**WILLOW ROAD STAGE 3 CROSS SECTIONS**

SCALE: 10H : 5V SHEET NO. 847 OF 919 SHEETS STA. 723+32.61 TO STA. 724+00.00

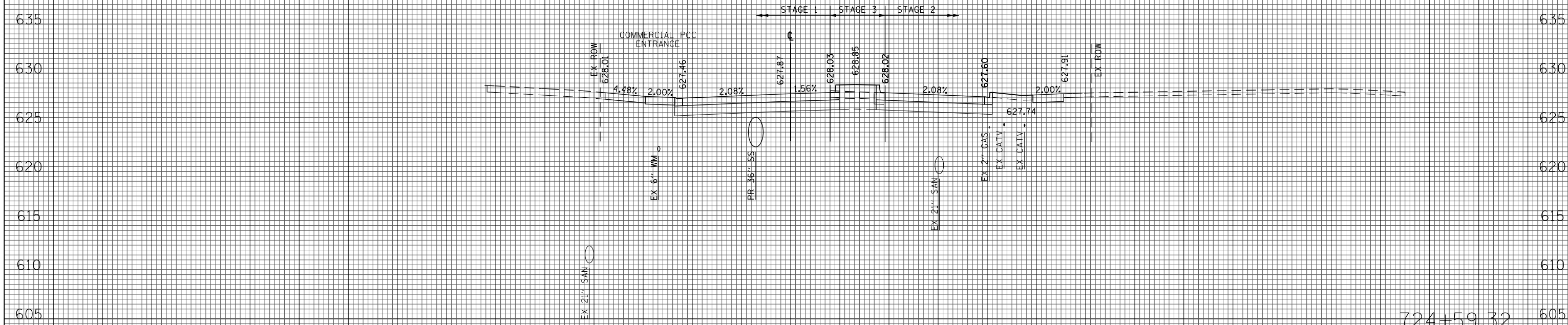
F.A.P. RTE.	SECTION	COUNTY	TOTAL SHEETS	SHEET NO.
305	(1920.01,1518,2022&1922.4B)R	COOK	919	847
FED. ROAD DIST. NO. 1 ILLINOIS FED. AID PROJECT			CONTRACT NO. 60T35	

150 140 130 120 110 100 90 80 70 60 50 40 30 20 10 0 10 20 30 40 50 60 70 80 90 100 110 120 130 140 150



(SQ. FT)	STAGE 3
EARTH EXC	13
EMBANKMENT	0
UNSUITABLE EXC	0
AGG. SUBGRADE (IMP. UNDERCUT)	0

725+00.00



(SQ. FT)	STAGE 3
EARTH EXC	11
EMBANKMENT	0
UNSUITABLE EXC	0
AGG. SUBGRADE (IMP. UNDERCUT)	0

724+59.32

150 140 130 120 110 100 90 80 70 60 50 40 30 20 10 0 10 20 30 40 50 60 70 80 90 100 110 120 130 140 150

FILE NAME =  
G:\CH11\0158\Road\Sheets\160T35-SHT-XSC-1-3.dgn

USER NAME = BAWtor.t  
PLOT SCALE = 20.000' / in.  
PLOT DATE = 11/1/2012

DESIGNED - JLV  
DRAWN - KAL  
CHECKED - RCB  
DATE - 10/31/2012

REVISED -  
REVISED -  
REVISED -  
REVISED -

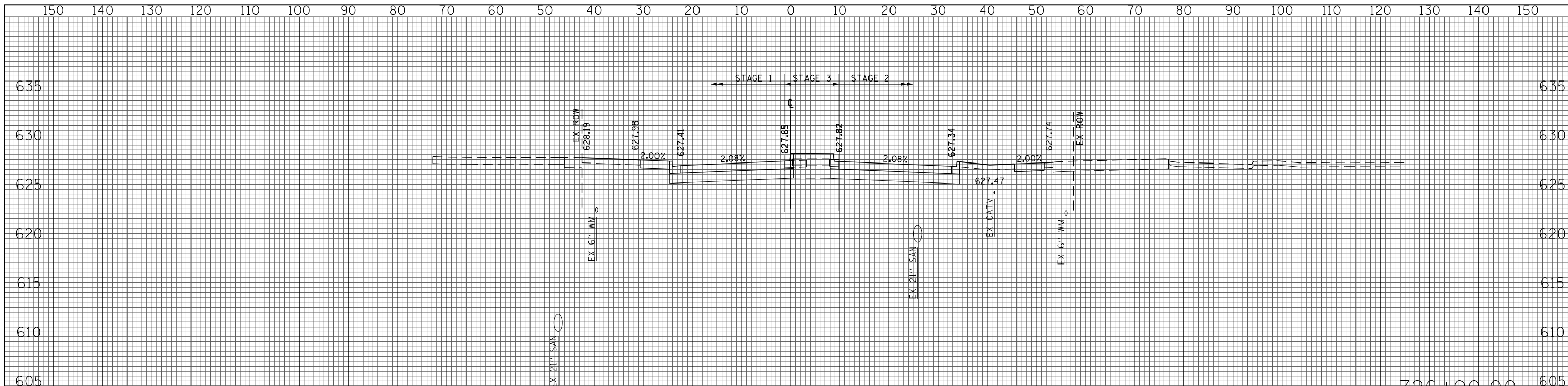
**STATE OF ILLINOIS  
DEPARTMENT OF TRANSPORTATION**

**WILLOW ROAD STAGE 3 CROSS SECTIONS**

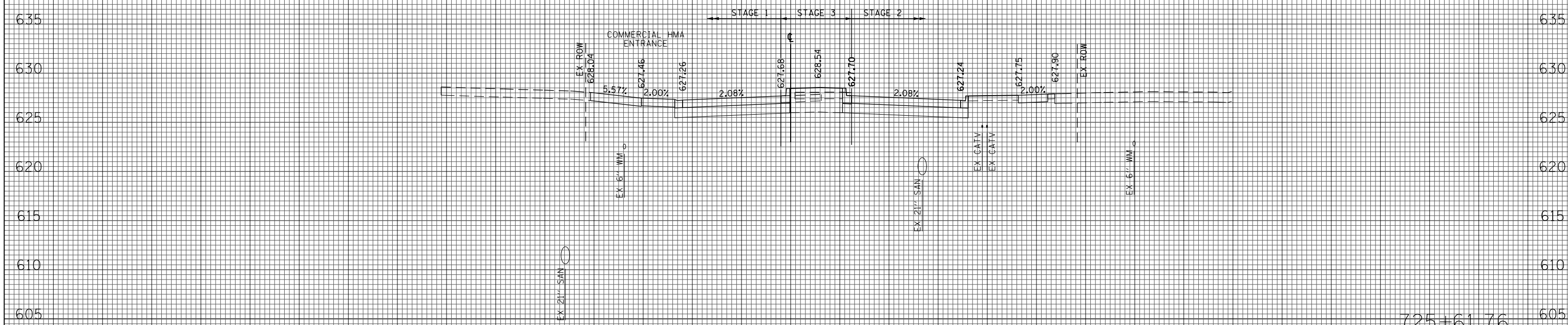
SCALE: 10H : 5V SHEET NO. 848 OF 919 SHEETS STA. 724+59.32 TO STA. 725+00.00

F.A.P. RTE.	SECTION	COUNTY	TOTAL SHEETS	SHEET NO.
305	(1920.01,1518,2022&1922.4B)R	COOK	919	848
FED. ROAD DIST. NO. 1 ILLINOIS FED. AID PROJECT			CONTRACT NO. 60T35	

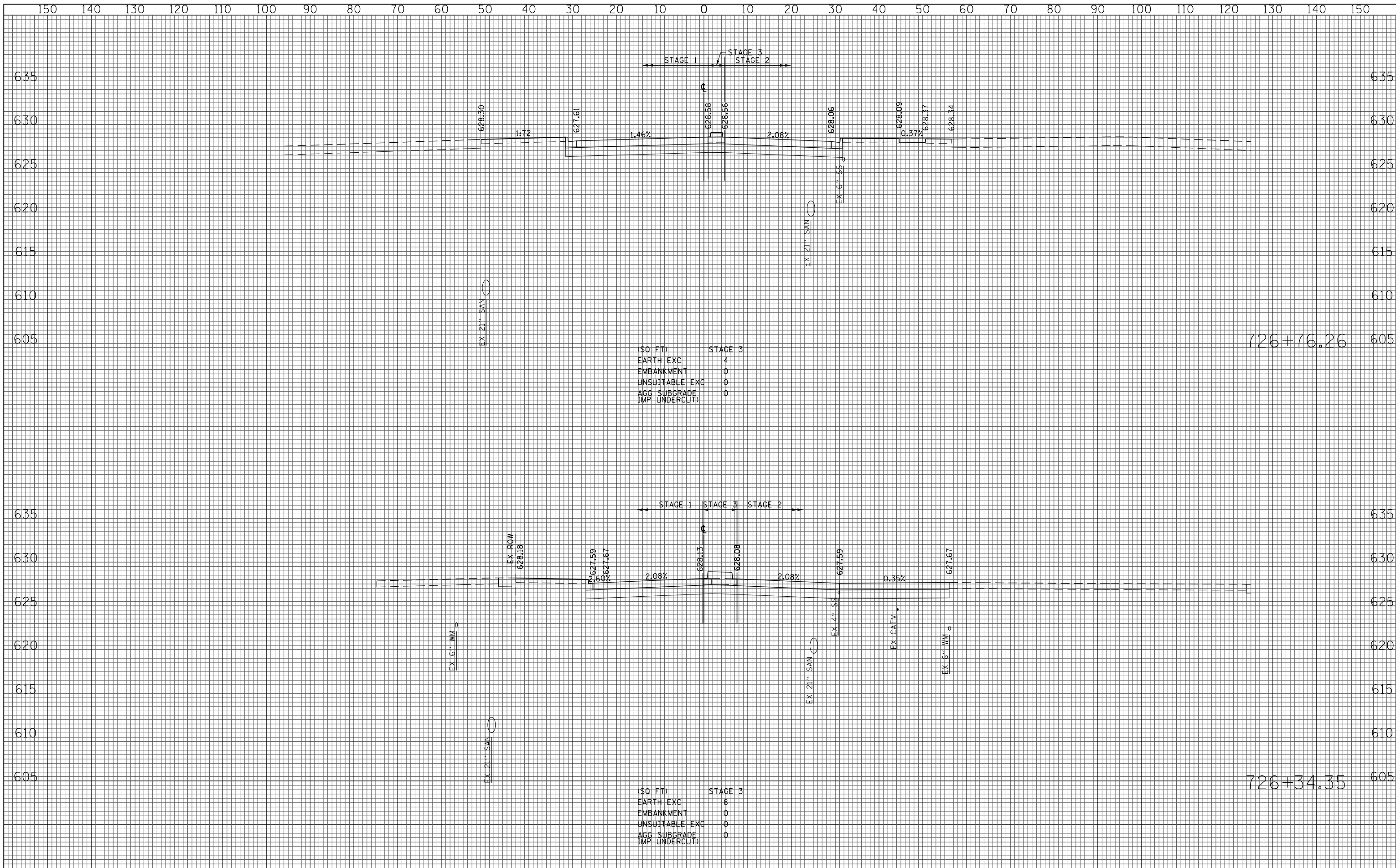




(SQ. FT)	STAGE 3
EARTH EXC	13
EMBANKMENT	0
UNSUITABLE EXC	0
AGG. SUBGRADE (IMP. UNDERCUT)	0



(SQ. FT)	STAGE 3
EARTH EXC	17
EMBANKMENT	0
UNSUITABLE EXC	0
AGG. SUBGRADE (IMP. UNDERCUT)	0



(SQ. FT)	STAGE 3
EARTH EXC	4
EMBANKMENT	0
UNSUITABLE EXC	0
AGG SUBGRADE (IMP UNDERCUT)	0

726+76.26

(SQ. FT)	STAGE 3
EARTH EXC	8
EMBANKMENT	0
UNSUITABLE EXC	0
AGG SUBGRADE (IMP UNDERCUT)	0

726+34.35

FILE NAME = G:\CH11\0158\Road\Sheets\1160T35-SHT-XSC-1-3.dgn

USER NAME = BAWtor.t  
 PLOT SCALE = 20.000' / in.  
 PLOT DATE = 11/1/2012

DESIGNED - JLV  
 DRAWN - KAL  
 CHECKED - RCB  
 DATE - 10/31/2012

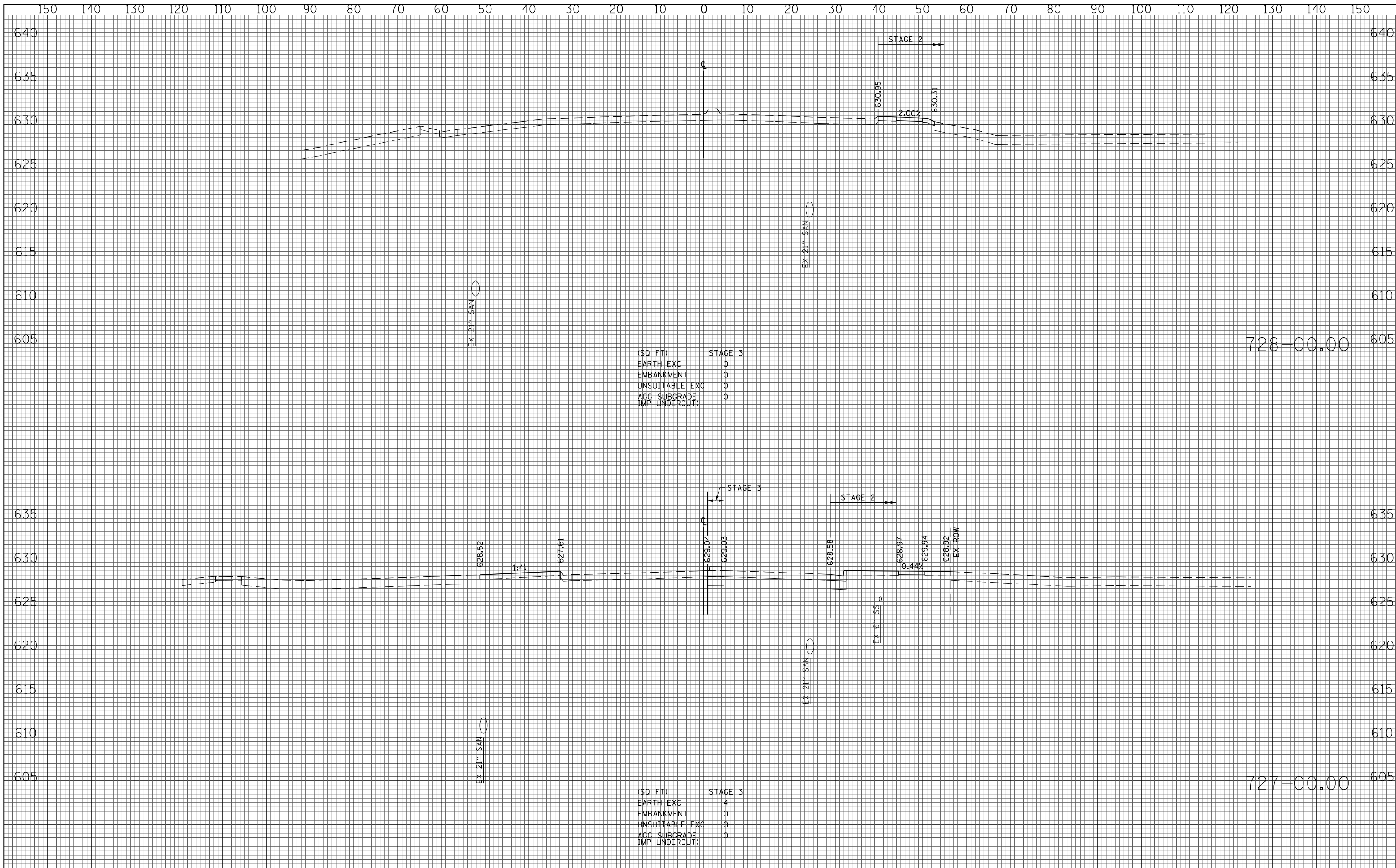
REVISED -  
 REVISED -  
 REVISED -  
 REVISED -

**STATE OF ILLINOIS  
 DEPARTMENT OF TRANSPORTATION**

**WILLOW ROAD STAGE 3 CROSS SECTIONS**

SCALE: 10H : 5V SHEET NO. 850 OF 919 SHEETS STA. 726+34.35 TO STA. 726+76.26

F.A.P. RTE.	SECTION	COUNTY	TOTAL SHEETS	SHEET NO.
305	(1920.01,1518,2022&1922.4B)R	COOK	919	850
FED. ROAD DIST. NO. 1 ILLINOIS FED. AID PROJECT			CONTRACT NO. 60T35	



(SQ FT) STAGE 3

EARTH EXC	0
EMBANKMENT	0
UNSUITABLE EXC	0
AGG SUBGRADE	0
IMP UNDERCUT	0

(SQ FT) STAGE 3

EARTH EXC	4
EMBANKMENT	0
UNSUITABLE EXC	0
AGG SUBGRADE	0
IMP UNDERCUT	0

FILE NAME =  
 G:\CH11\0158\Road\Sheets\0160T35-SHT-XSC-1-3.dgn

USER NAME = BAW\jort  
 PLOT SCALE = 20.000' / in.  
 PLOT DATE = 11/1/2012

DESIGNED - JLV  
 DRAWN - KAL  
 CHECKED - RCB  
 DATE - 10/31/2012

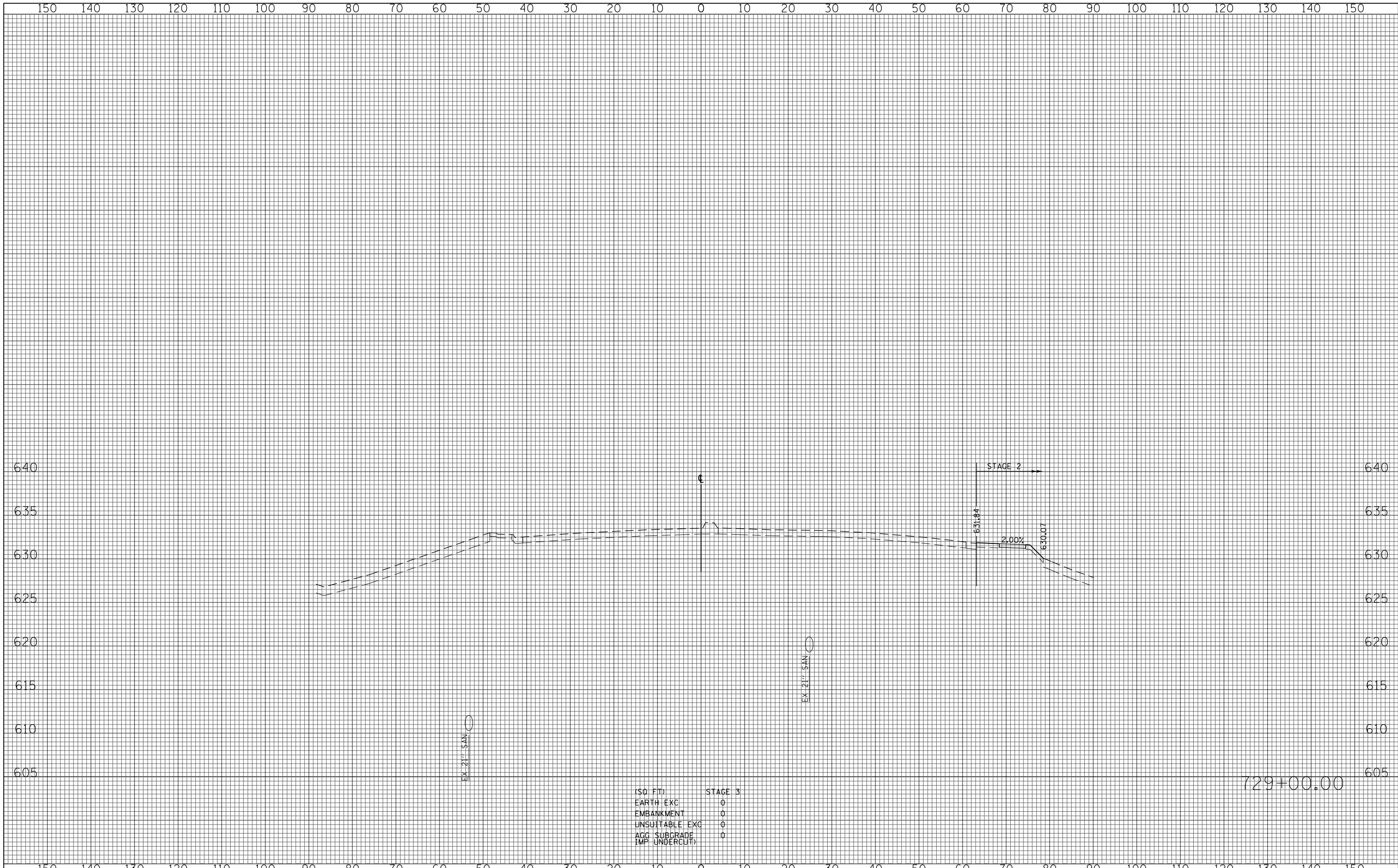
REVISED -  
 REVISED -  
 REVISED -  
 REVISED -

**STATE OF ILLINOIS  
 DEPARTMENT OF TRANSPORTATION**

**WILLOW ROAD STAGE 3 CROSS SECTIONS**

SCALE: 10H : 5V SHEET NO. 851 OF 919 SHEETS STA. 727+00.00 TO STA. 728+00.00

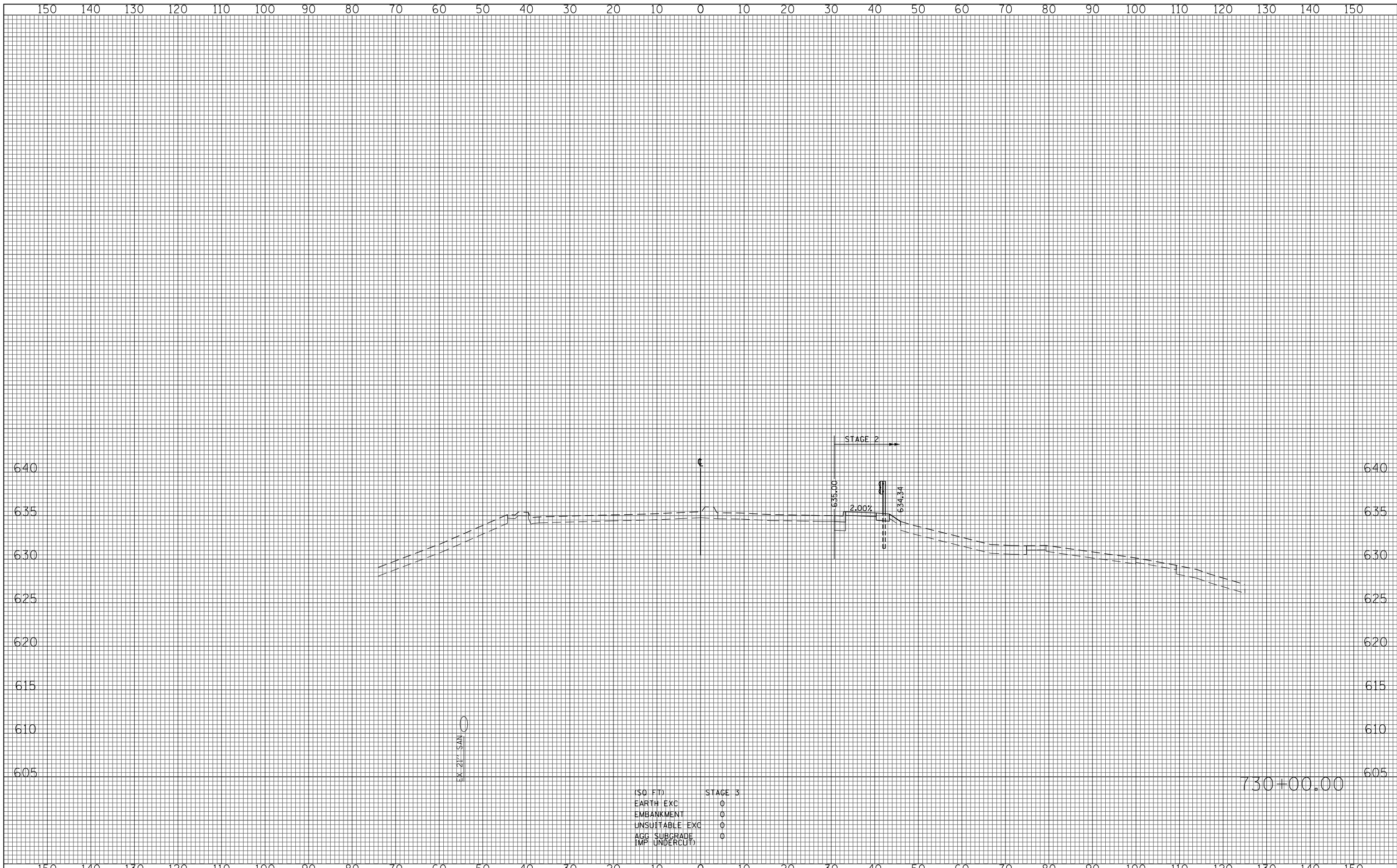
F.A.P. RTE.	SECTION	COUNTY	TOTAL SHEETS	SHEET NO.
305	(1920.01,1518,2022&1922.4B)R	COOK	919	851
FED. ROAD DIST. NO. 1 ILLINOIS FED. AID PROJECT			CONTRACT NO. 60T35	

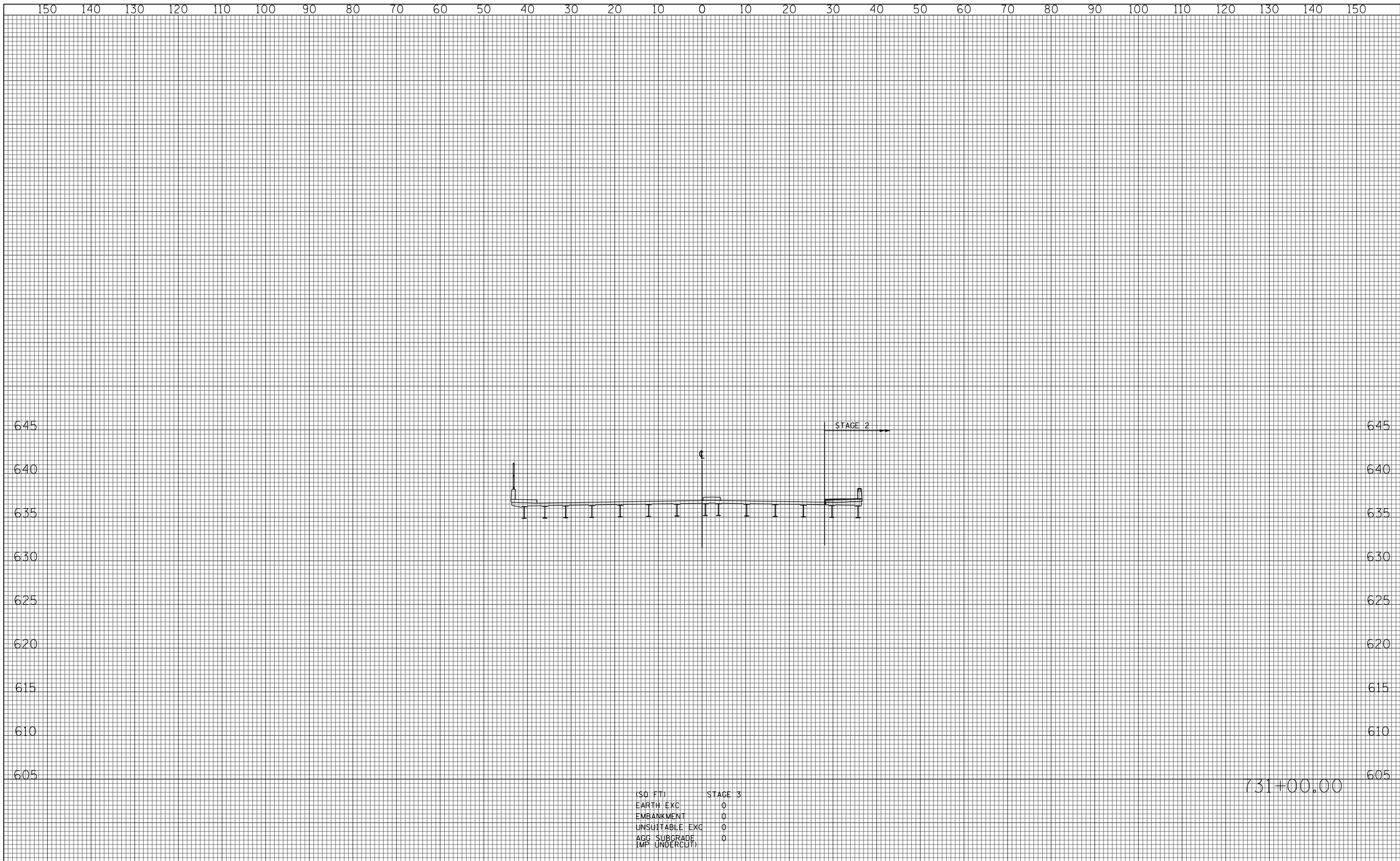


(SQ FT)	STAGE 3
EARTH EXC	0
EMBANKMENT	0
UNSUITABLE EXC	0
AGG. SUBGRADE (IMP. UNDERCUT)	0

729+00.00

FILE NAME = G:\CHI1\0158\Road\Sheets\160T35-SHT-XSC-1-3.dgn	USER NAME = BAW\tor.t	DESIGNED - JLV	REVISIED -	<b>STATE OF ILLINOIS</b> <b>DEPARTMENT OF TRANSPORTATION</b>	<b>WILLOW ROAD STAGE 3 CROSS SECTIONS</b>	F.A.P. RTE. 305	SECTION (1920.01,1518,2022&1922.4B)R	COUNTY COOK	TOTAL SHEETS 919	SHEET NO. 852	
PLOT SCALE = 20.000' / in.		CHECKED - RCB	REVISIED -			SCALE: 10H : 5V		SHEET NO. 852 OF 919 SHEETS		STA. 729+00.00 TO STA. 729+00.00	
PLOT DATE = 11/1/2012		DATE - 10/31/2012	REVISIED -			FED. ROAD DIST. NO. 1 ILLINOIS FED. AID PROJECT					
						CONTRACT NO. 60T35					

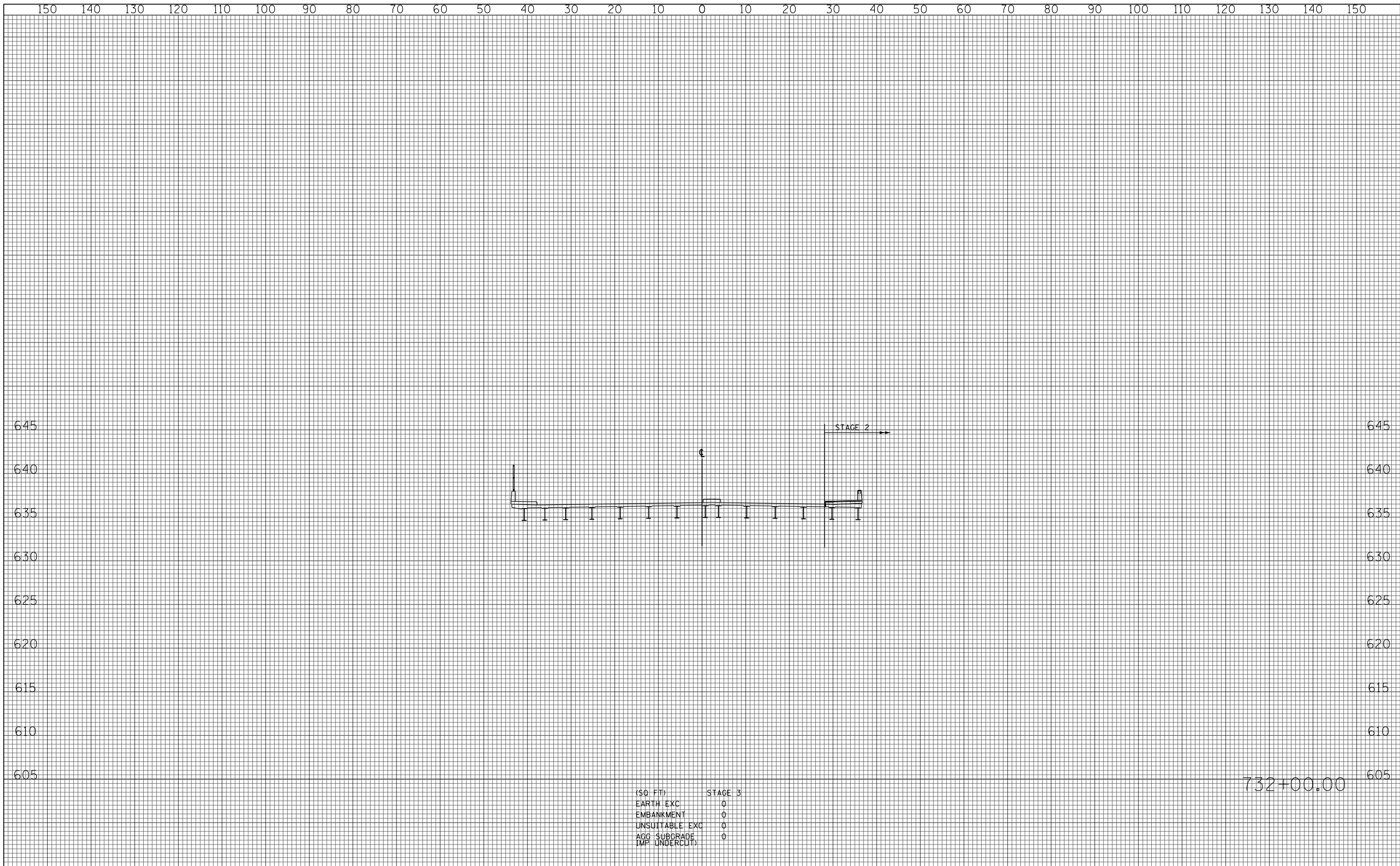




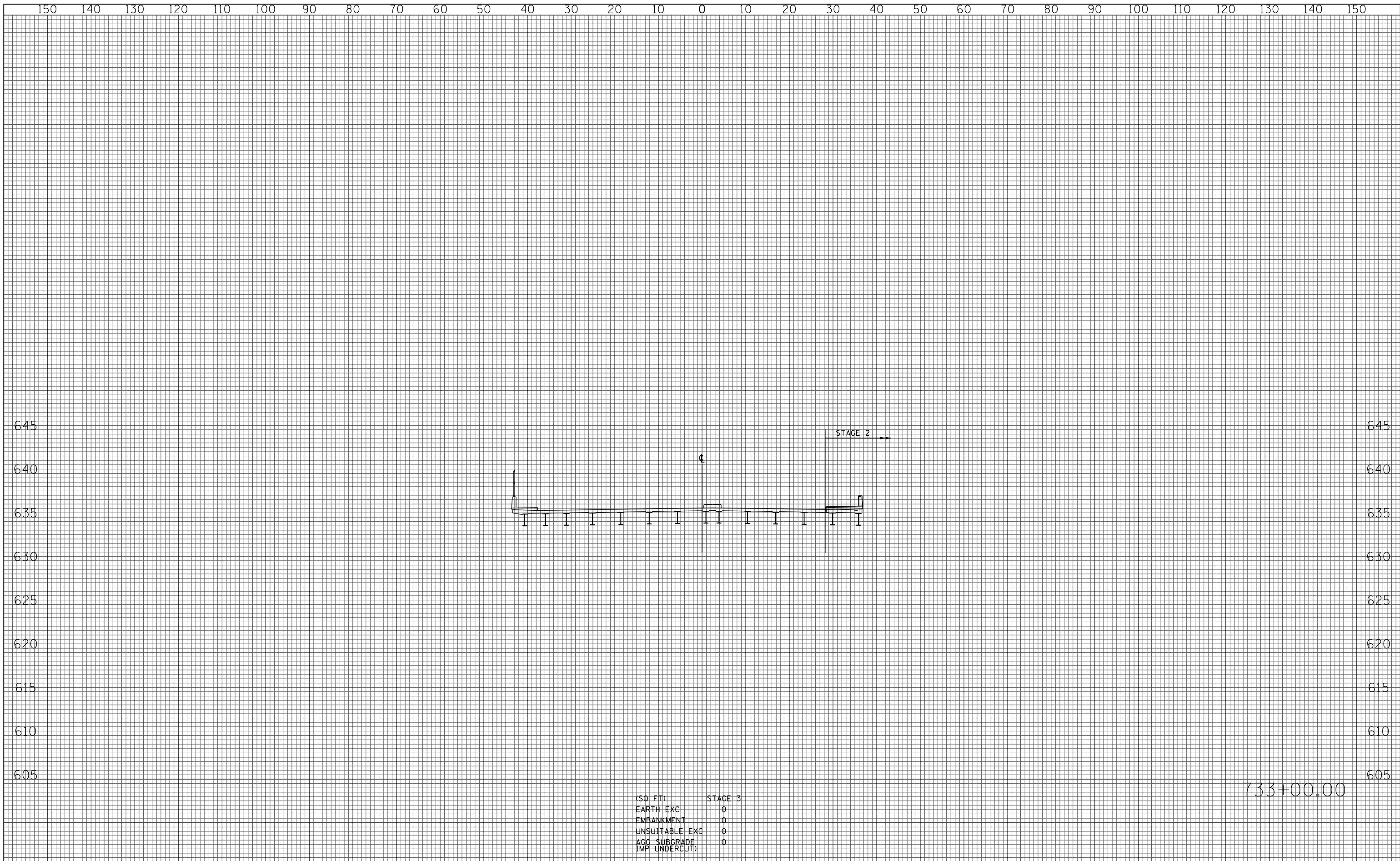
(SQ. FT.)	STAGE 3
EARTH EXC	0
EMBANKMENT	0
UNSUITABLE EXC	0
AGG. SUBGRADE	0
IMP. UNDERCUT	0

731+00.00

FILE NAME = G:\CH11\0158\Road\Sheets\160T35-SHT-XSC-1-3.dgn	USER NAME = BAWtor.t	DESIGNED - JLV	REVISIED -	<b>STATE OF ILLINOIS DEPARTMENT OF TRANSPORTATION</b>	<b>WILLOW ROAD STAGE 3 CROSS SECTIONS</b>			F.A.P. RTE. 305	SECTION (1920.01,1518,2022&1922.4B)R	COUNTY COOK	TOTAL SHEETS 919	SHEET NO. 854
	PLOT SCALE = 20.000' / in.	CHECKED - RCB	REVISIED -		SCALE: 10H : 5V	SHEET NO. 854 OF 919 SHEETS	STA. 731+00.00	TO STA. 731+00.00	CONTRACT NO. 60T35			
	PLOT DATE = 11/1/2012	DATE - 10/31/2012	REVISIED -		FED. ROAD DIST. NO. 1 ILLINOIS FED. AID PROJECT							

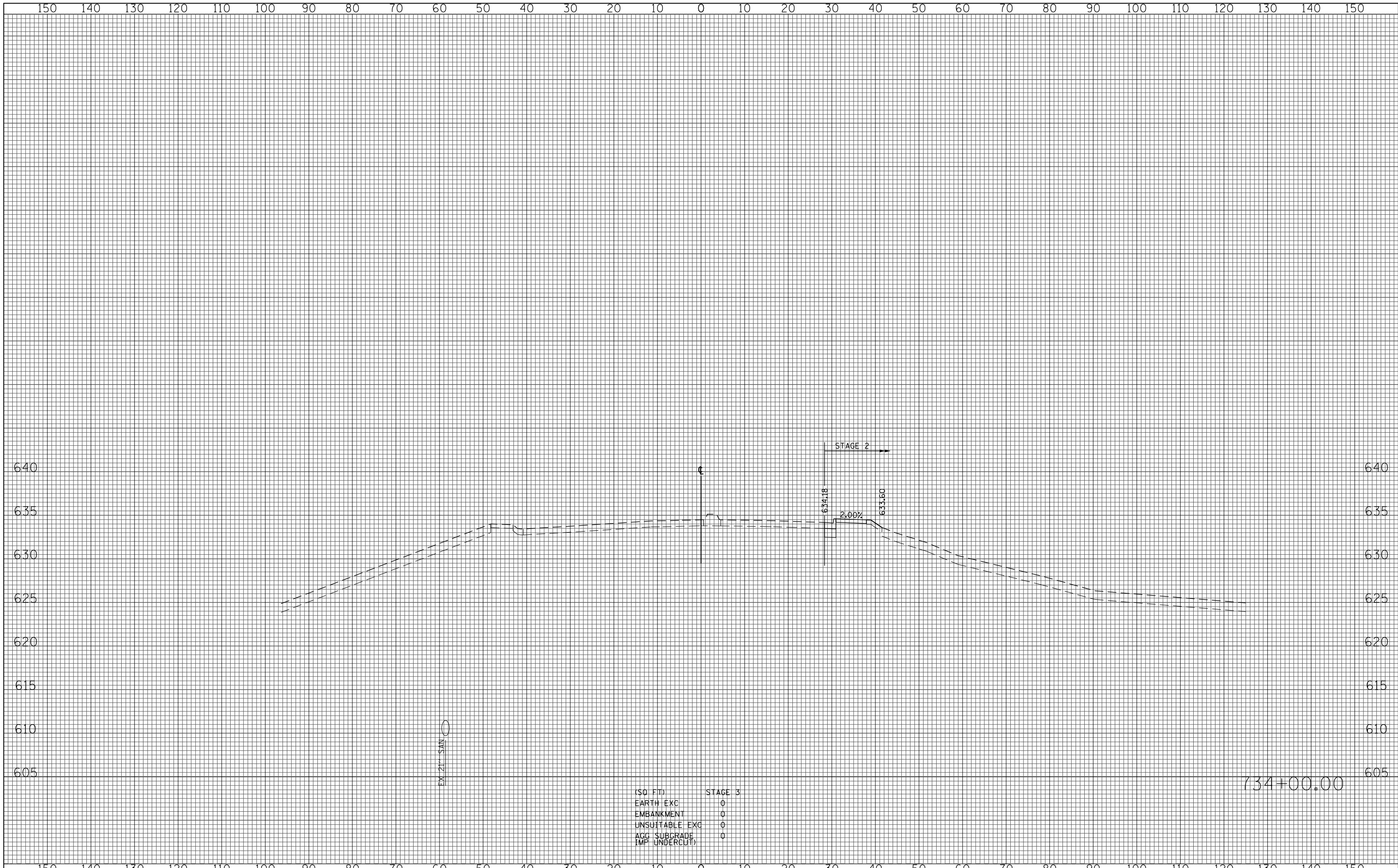


(SQ FT)	STAGE 3
EARTH EXC	0
EMBANKMENT	0
UNSUITABLE EXC	0
AGG. SUBGRADE (IMP. UNDERCUT)	0

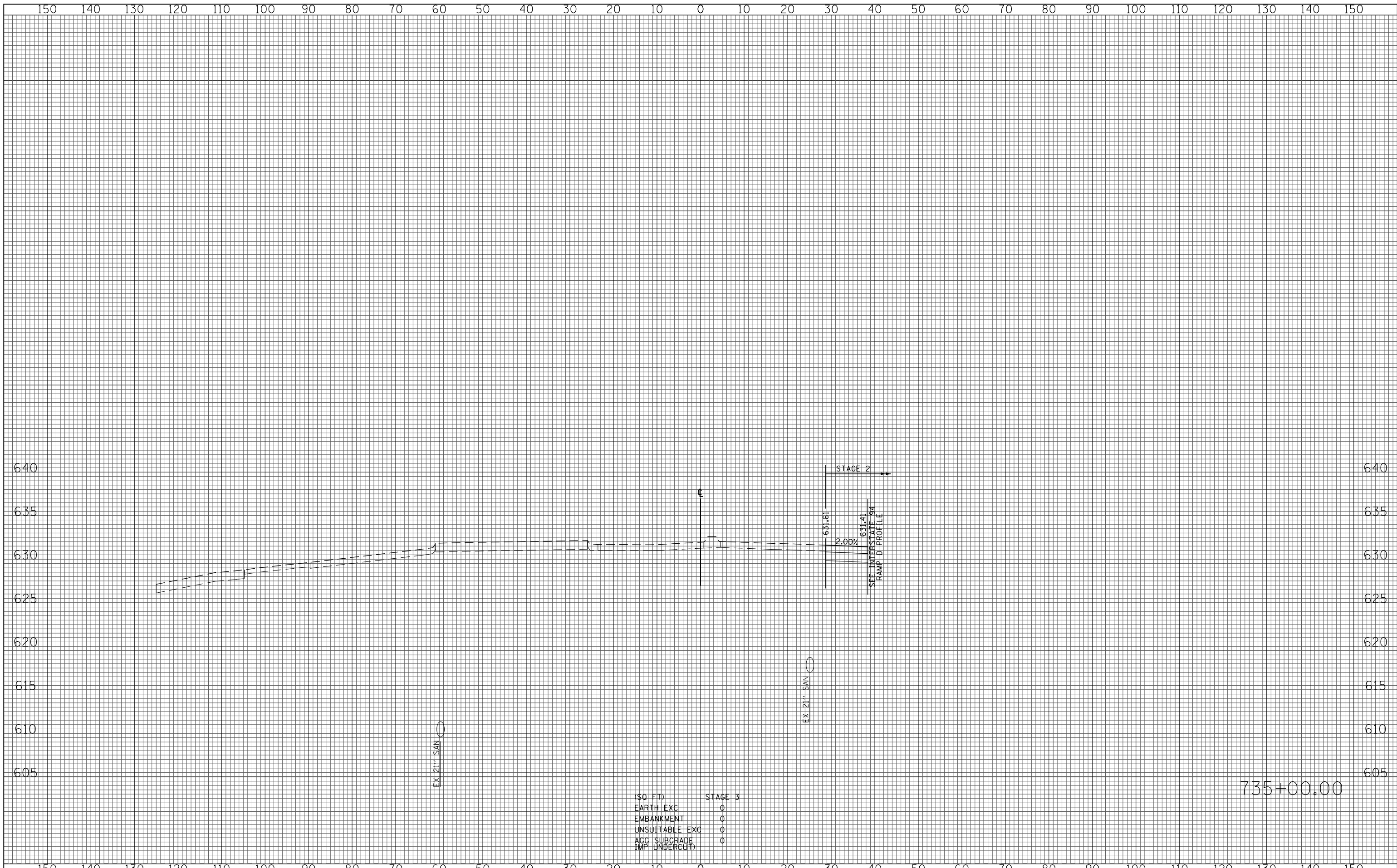


(SQ. FT)	STAGE 3
EARTH EXC	0
EMBANKMENT	0
UNSUITABLE EXC	0
AGG SUBGRADE (MP UNDERCUT)	0

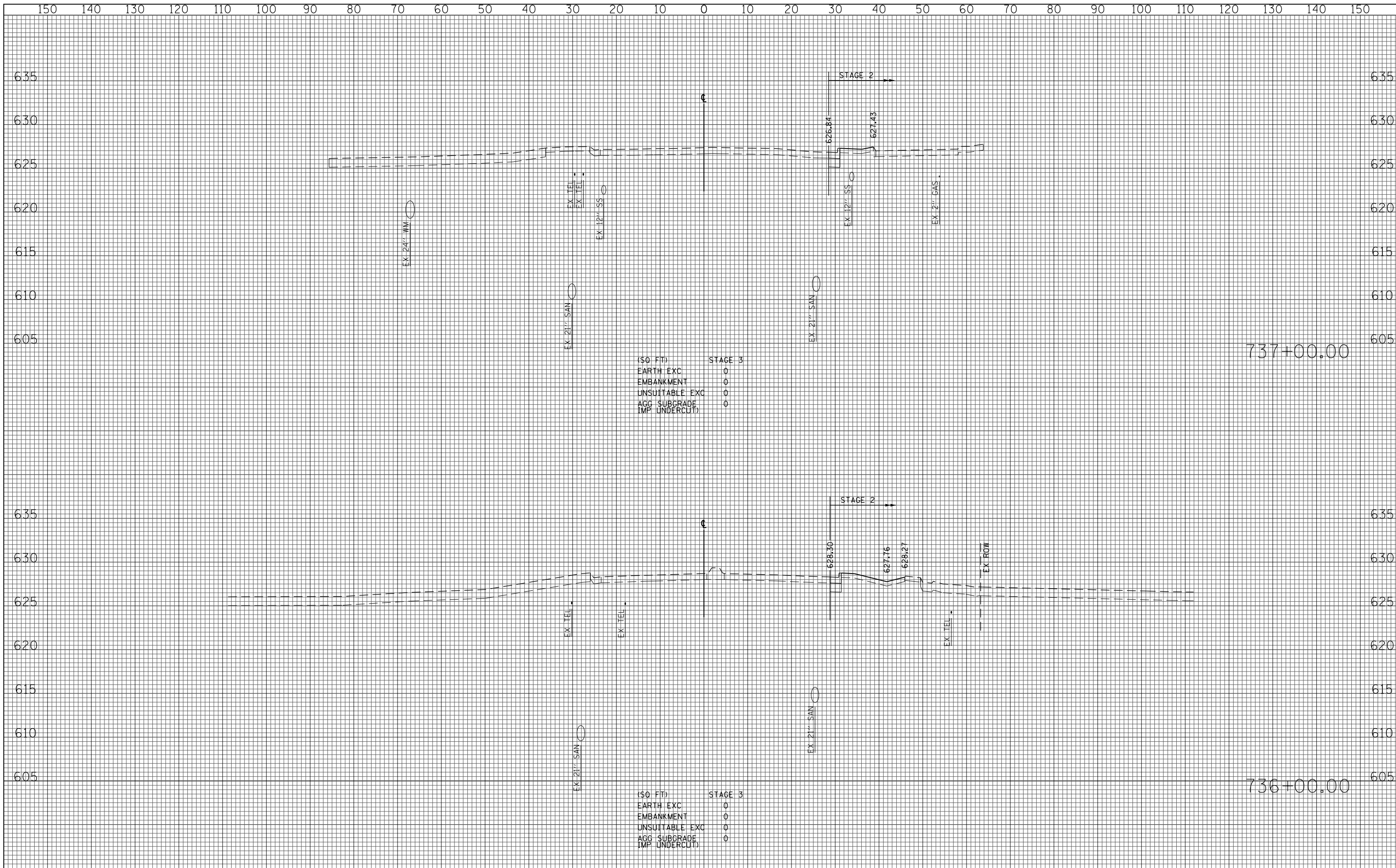




(SQ. FT.)	STAGE 3
EARTH EXC	0
EMBANKMENT	0
UNSUITABLE EXC	0
AGG. SUBGRADE	0
IMP. UNDERCUT	0



(SQ. FT.)	STAGE 3
EARTH EXC	0
EMBANKMENT	0
UNSUITABLE EXC	0
AGG. SUBGRADE (IMP. UNDERCUT)	0



(SQ FT) STAGE 3

EARTH EXC	0
EMBANKMENT	0
UNSUITABLE EXC	0
AGG SUBGRADE (IMP UNDERCUT)	0

(SQ FT) STAGE 3

EARTH EXC	0
EMBANKMENT	0
UNSUITABLE EXC	0
AGG SUBGRADE (IMP UNDERCUT)	0

FILE NAME =  
G:\CH11\0158\Road\Sheets\1160T35-SHT-XSC-1-3.dgn

USER NAME = BAW\tor.t  
PLOT SCALE = 20.000' / in.  
PLOT DATE = 11/1/2012

DESIGNED - JLV  
DRAWN - KAL  
CHECKED - RCB  
DATE - 10/31/2012

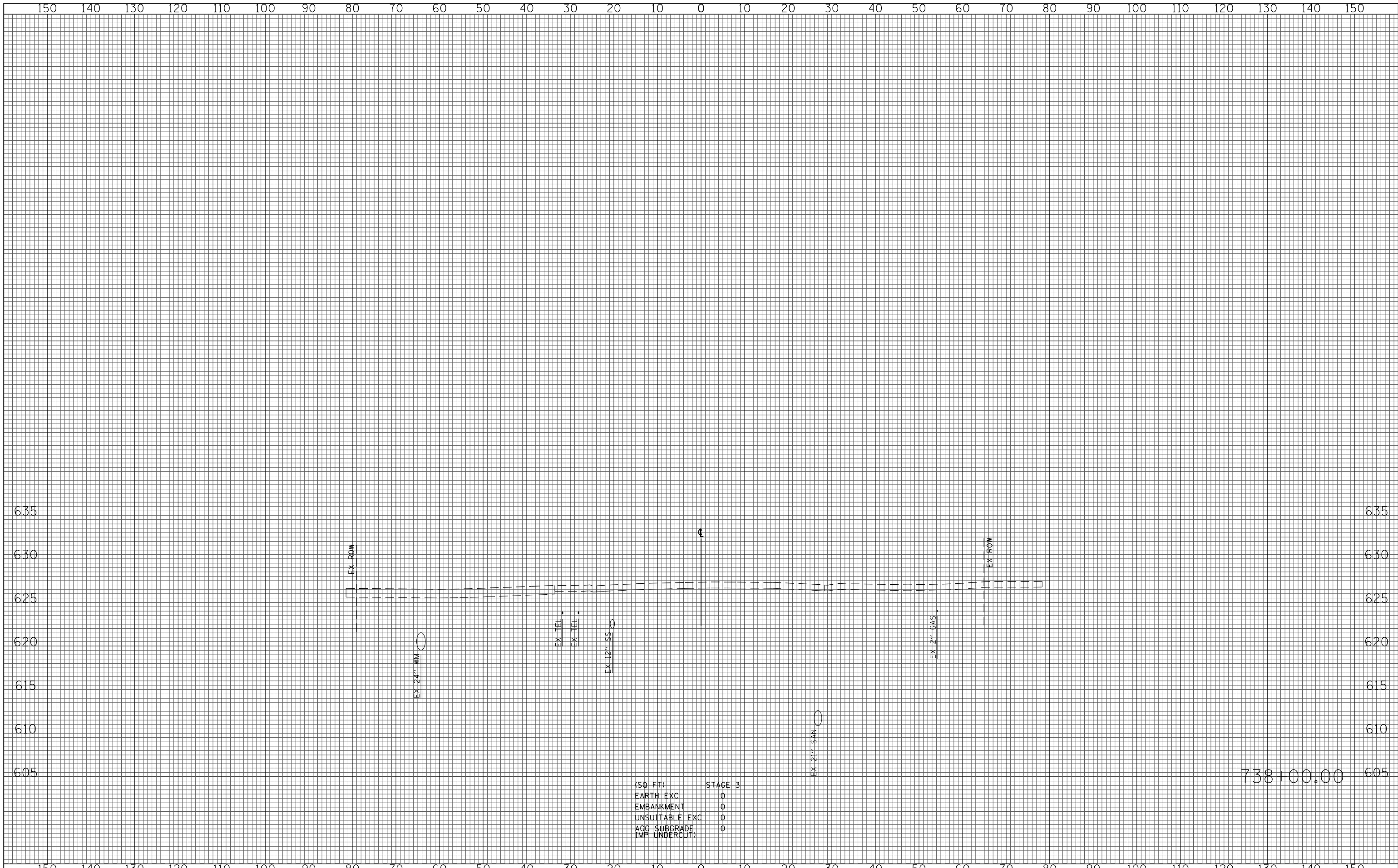
REVISED -  
REVISED -  
REVISED -  
REVISED -

**STATE OF ILLINOIS  
DEPARTMENT OF TRANSPORTATION**


**WILLOW ROAD STAGE 3 CROSS SECTIONS**

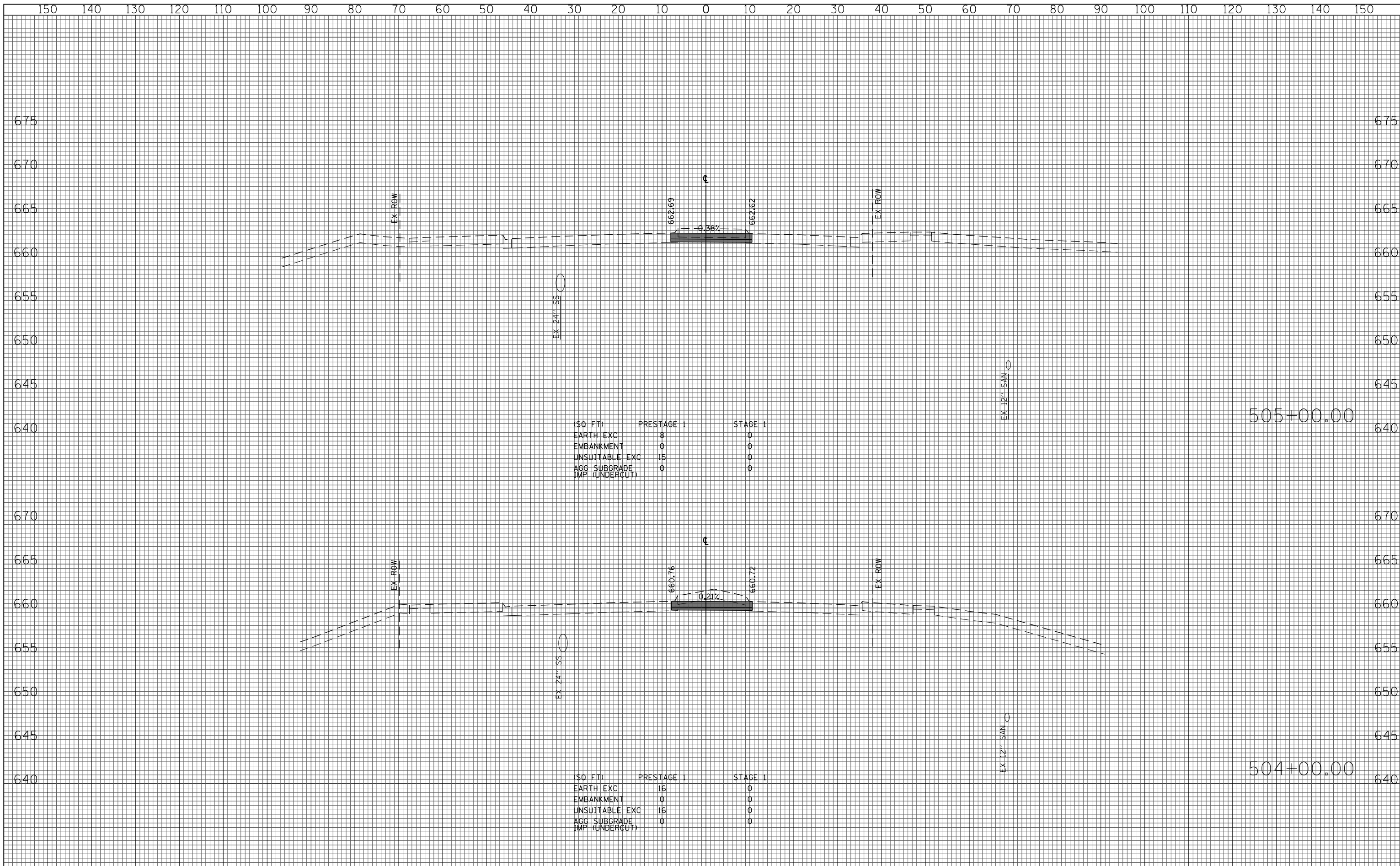
SCALE: 10H : 5V SHEET NO. 859 OF 919 SHEETS STA. 736+00.00 TO STA. 737+00.00

F.A.P. RTE.	SECTION	COUNTY	TOTAL SHEETS	SHEET NO.
305	(1920.01,1518,2022&1922.4B)R	COOK	919	859
FED. ROAD DIST. NO. 1 ILLINOIS FED. AID PROJECT			CONTRACT NO. 60T35	



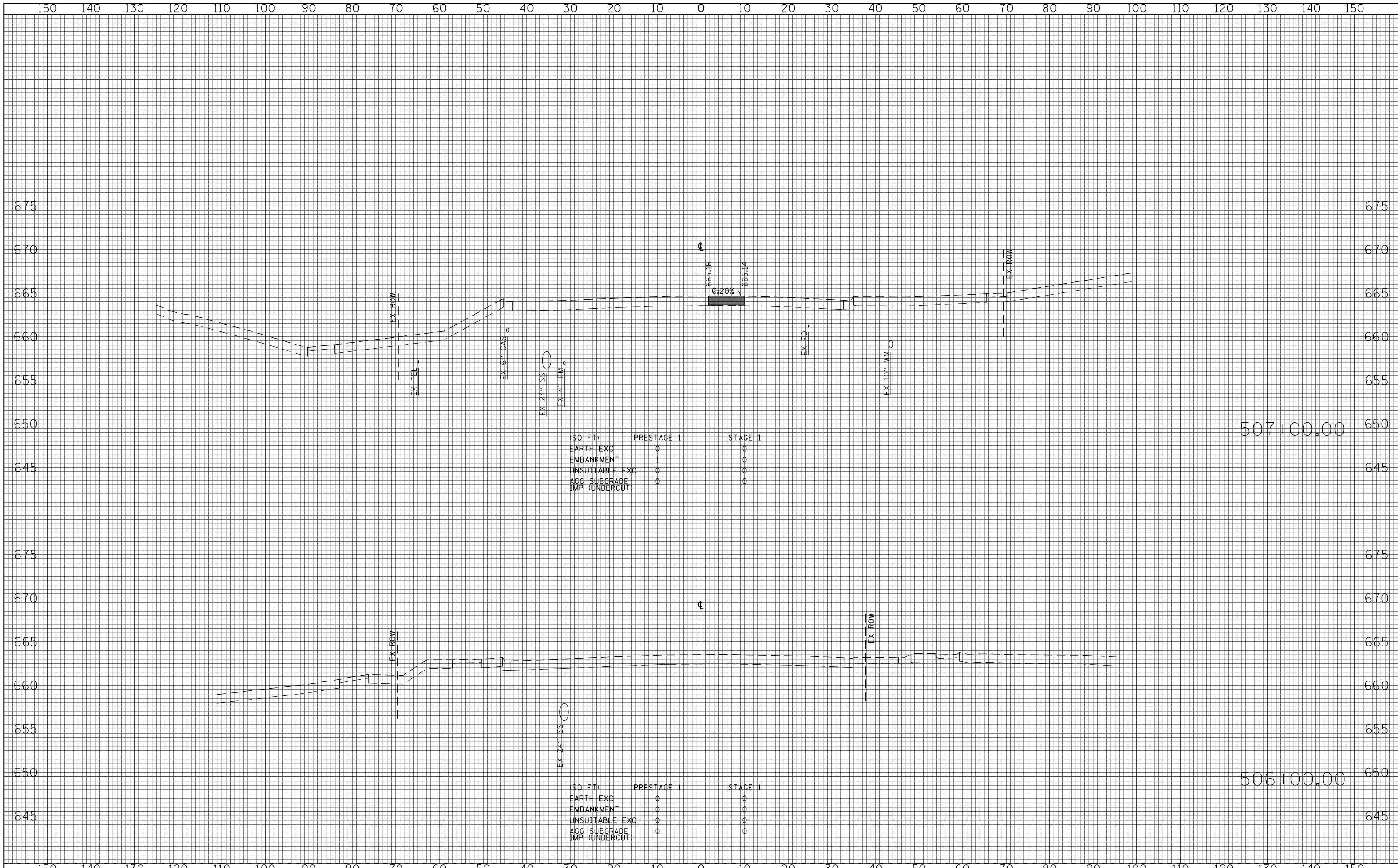
(SQ. FT)	STAGE 3
EARTH EXC	0
EMBANKMENT	0
UNSUITABLE EXC	0
AGG. SUBGRADE (MP UNDERCUT)	0





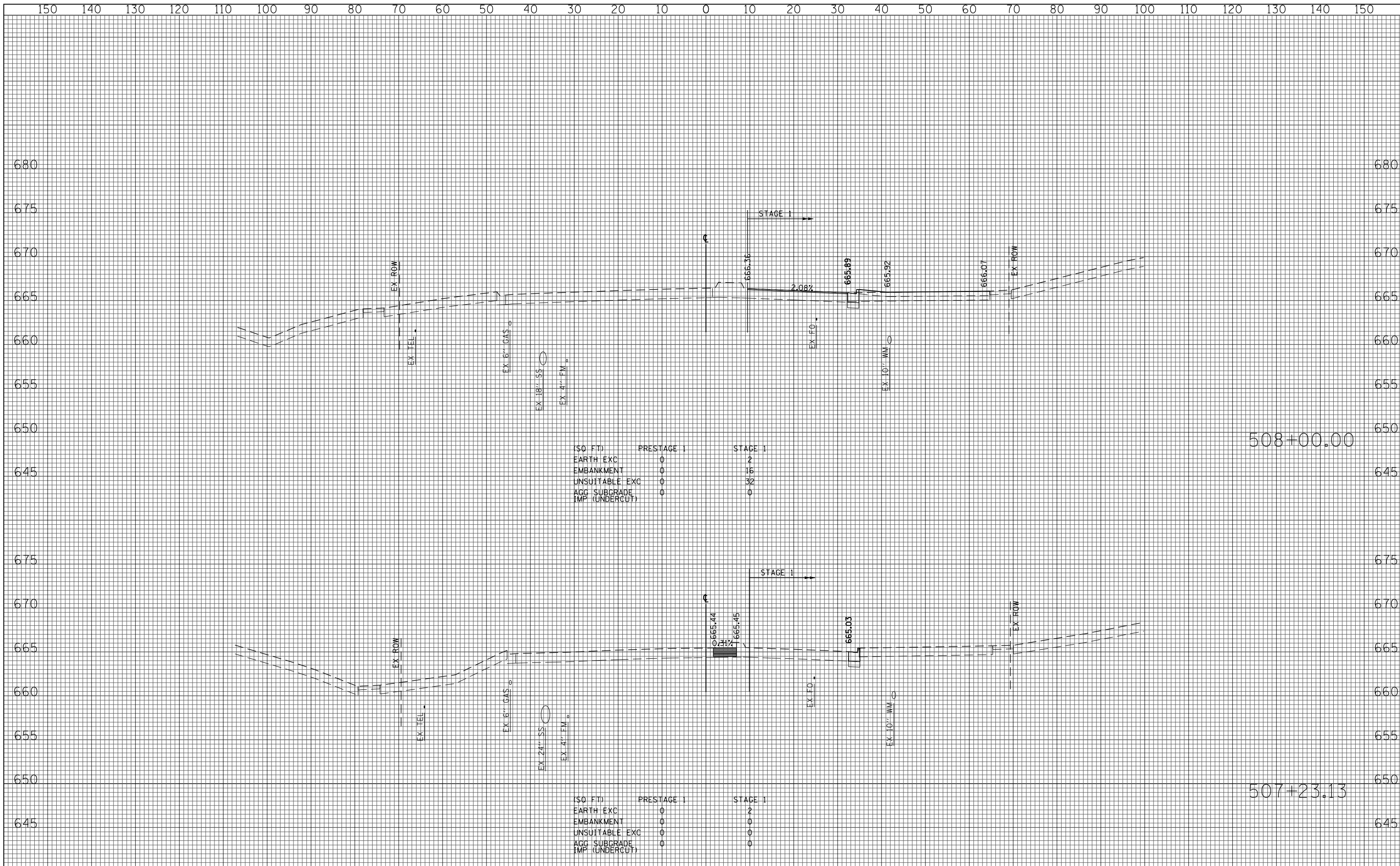
(SQ FT)	PRESTAGE 1	STAGE 1
EARTH EXC	8	0
EMBANKMENT	0	0
UNSUITABLE EXC	15	0
AGG SUBGRADE	0	0
IMP (UNDERCUT)	0	0

(SQ FT)	PRESTAGE 1	STAGE 1
EARTH EXC	16	0
EMBANKMENT	0	0
UNSUITABLE EXC	16	0
AGG SUBGRADE	0	0
IMP (UNDERCUT)	0	0



(SQ FT)	PRESTAGE 1	STAGE 1
EARTH EXC	0	0
EMBANKMENT	1	0
UNSUITABLE EXC	0	0
AGG SUBGRADE	0	0
IMP (UNDERCUT)	0	0

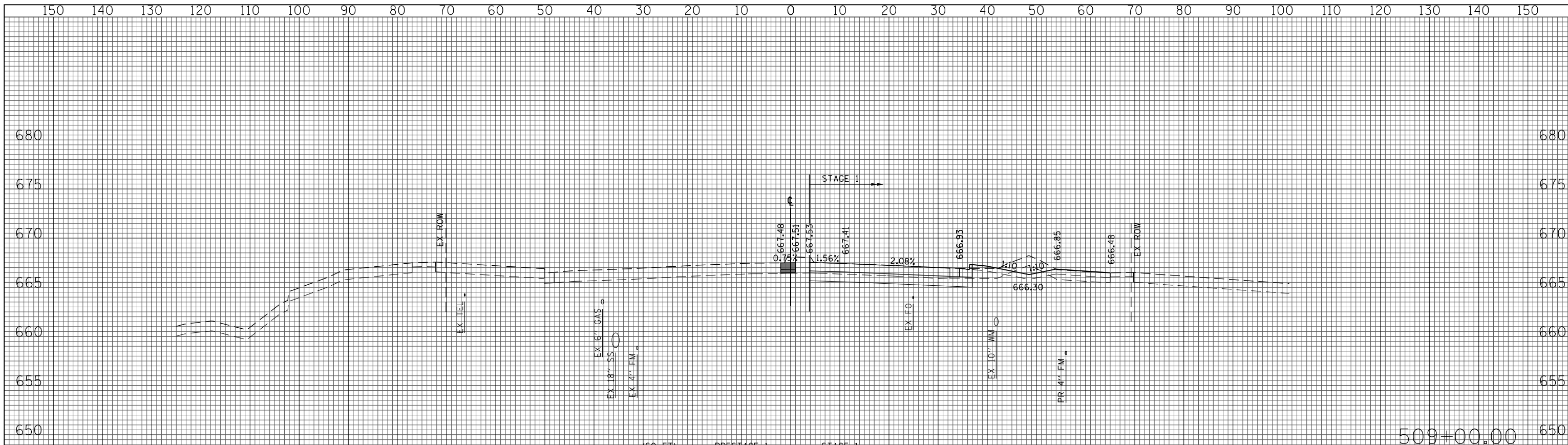
(SQ FT)	PRESTAGE 1	STAGE 1
EARTH EXC	0	0
EMBANKMENT	0	0
UNSUITABLE EXC	0	0
AGG SUBGRADE	0	0
IMP (UNDERCUT)	0	0



(SQ FT)	PRESTAGE 1	STAGE 1
EARTH EXC	0	2
EMBANKMENT	0	16
UNSUITABLE EXC	0	32
AGG SUBGRADE	0	0
IMP (UNDERCUT)	0	0

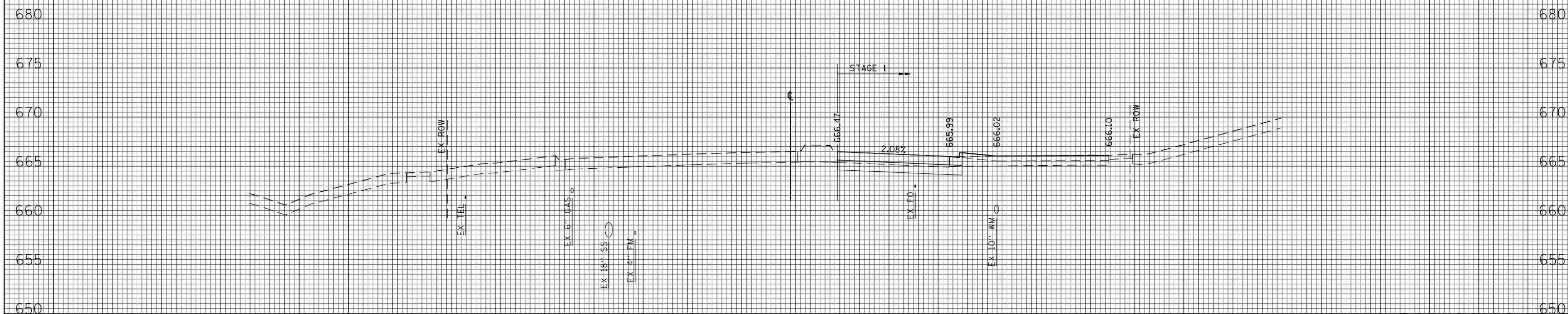
(SQ FT)	PRESTAGE 1	STAGE 1
EARTH EXC	0	2
EMBANKMENT	0	0
UNSUITABLE EXC	0	0
AGG SUBGRADE	0	0
IMP (UNDERCUT)	0	0





(SQ FT)	PRESTAGE 1	STAGE 1
EARTH EXC	0	33
EMBANKMENT	0	10
UNSUITABLE EXC	0	33
AGG SUBGRADE	0	0
IMP (UNDERCUT)	0	0

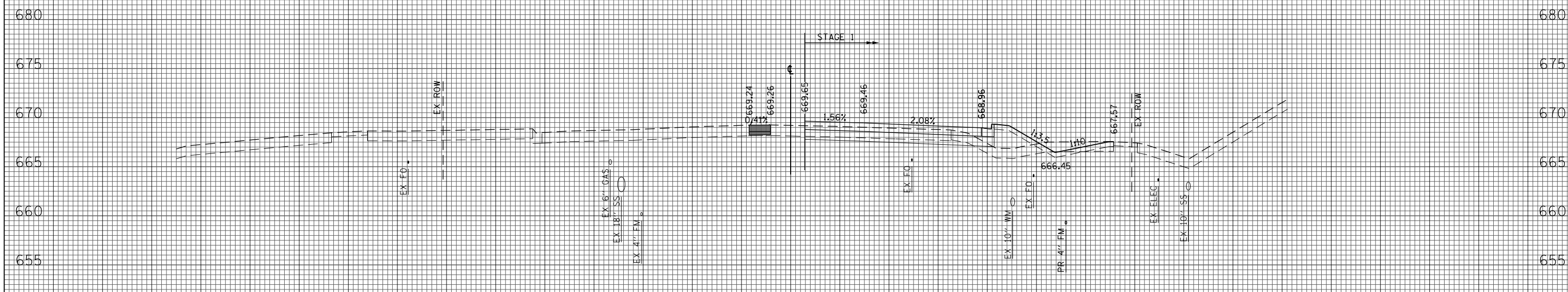
509+00.00



(SQ FT)	PRESTAGE 1	STAGE 1
EARTH EXC	0	20
EMBANKMENT	0	16
UNSUITABLE EXC	0	32
AGG SUBGRADE	0	0
IMP (UNDERCUT)	0	0

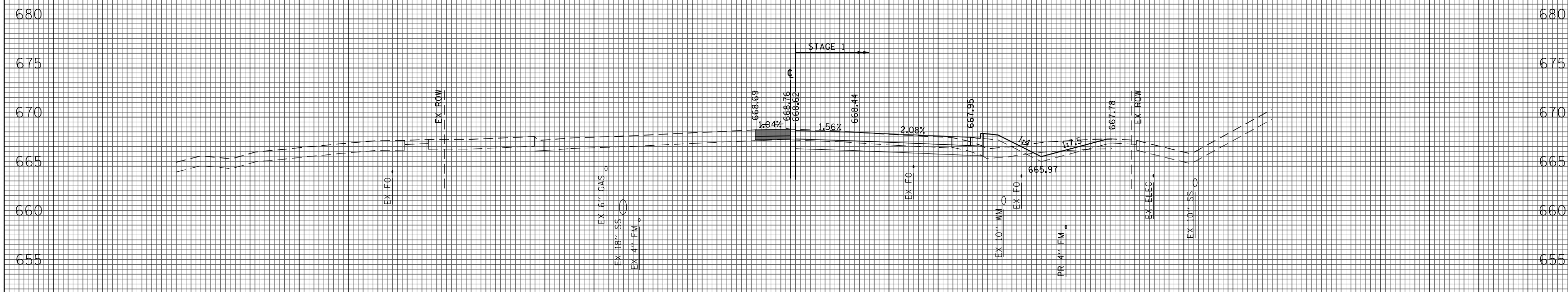
508+08.00

150 140 130 120 110 100 90 80 70 60 50 40 30 20 10 0 10 20 30 40 50 60 70 80 90 100 110 120 130 140 150



(SQ FT)	PRESTAGE 1	STAGE 1
EARTH EXC	0	14
EMBANKMENT	0	23
UNSUITABLE EXC	0	33
AGG SUBGRADE IMP (UNDERCUT)	0	0

511+00.00



(SQ FT)	PRESTAGE 1	STAGE 1
EARTH EXC	0	33
EMBANKMENT	0	13
UNSUITABLE EXC	0	33
AGG SUBGRADE IMP (UNDERCUT)	0	0

510+00.00

150 140 130 120 110 100 90 80 70 60 50 40 30 20 10 0 10 20 30 40 50 60 70 80 90 100 110 120 130 140 150

FILE NAME =  
G:\CH11\0158\Road\Sheets\0160T35-SHT-XSC-2-1.dgn

USER NAME = BAW\tor.t  
PLOT SCALE = 20.000' / in.  
PLOT DATE = 11/1/2012

DESIGNED - JLV  
DRAWN - KAL  
CHECKED - RCB  
DATE - 10/31/2012

REVISED -  
REVISED -  
REVISED -  
REVISED -

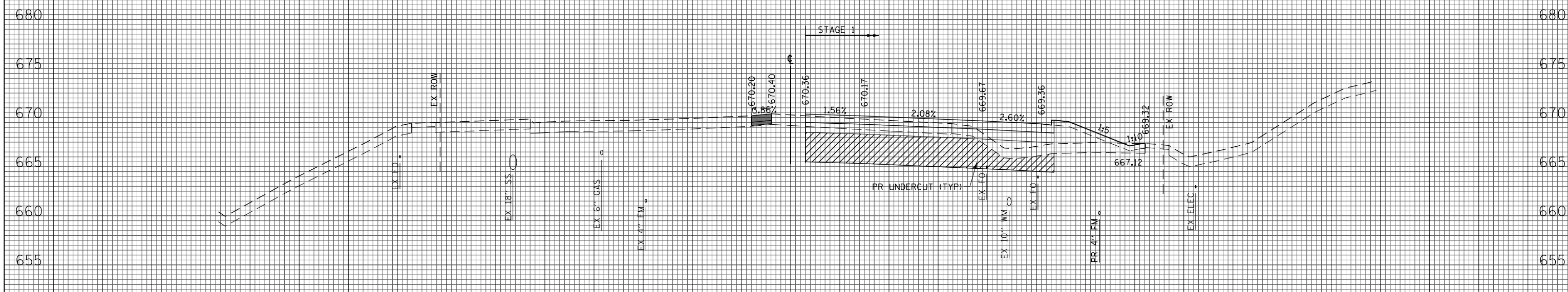
**STATE OF ILLINOIS  
DEPARTMENT OF TRANSPORTATION**

**ILLINOIS ROUTE 43 STAGE 1 CROSS SECTIONS**

SCALE: 10H : 5V SHEET NO. 866 OF 919 SHEETS STA. 510+00.00 TO STA. 511+00.00

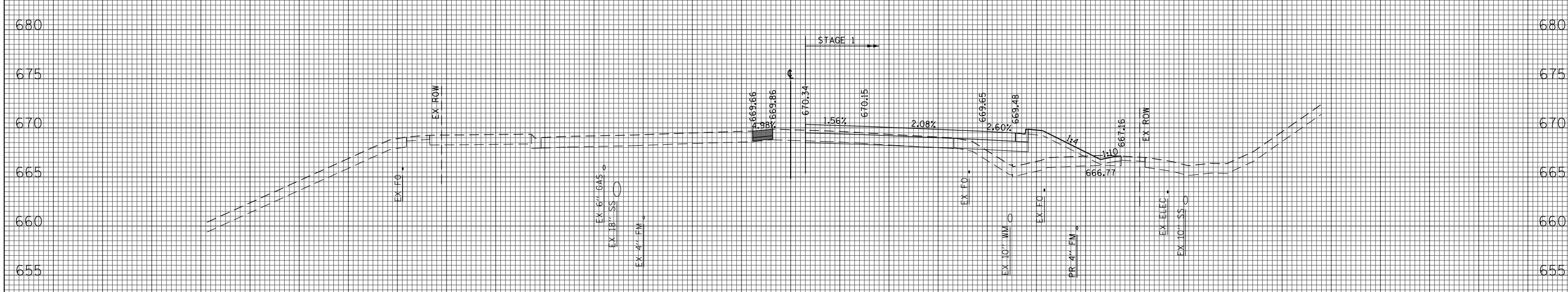
F.A.P. RTE.	SECTION	COUNTY	TOTAL SHEETS	SHEET NO.
305	(1920.01,1518,2022&1922.4)R	COOK	919	866
CONTRACT NO. 60T35				
FED. ROAD DIST. NO. 1 ILLINOIS FED. AID PROJECT				

150 140 130 120 110 100 90 80 70 60 50 40 30 20 10 0 10 20 30 40 50 60 70 80 90 100 110 120 130 140 150



(SQ FT)	PRESTAGE 1	STAGE 1
EARTH EXC	0	15
EMBANKMENT	0	27
UNSUITABLE EXC	0	39
AGG SUBGRADE IMP (UNDERCUT)	0	131

513+00.00



(SQ FT)	PRESTAGE 1	STAGE 1
EARTH EXC	0	3
EMBANKMENT	0	52
UNSUITABLE EXC	0	34
AGG SUBGRADE IMP (UNDERCUT)	0	0

512+00.00

150 140 130 120 110 100 90 80 70 60 50 40 30 20 10 0 10 20 30 40 50 60 70 80 90 100 110 120 130 140 150

FILE NAME =  
G:\CH11\0158\Road\Sheets\0160T35-SHT-XSC-2-1.dgn

USER NAME = BAWtor.t  
PLOT SCALE = 20.000' / in.  
PLOT DATE = 11/1/2012

DESIGNED - JLV  
DRAWN - KAL  
CHECKED - RCB  
DATE - 10/31/2012

REVISED -  
REVISED -  
REVISED -  
REVISED -

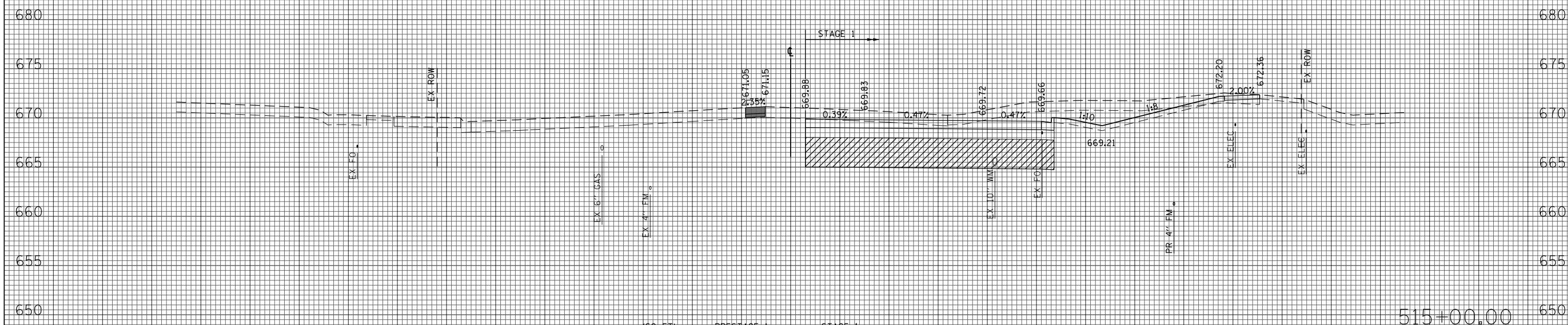
**STATE OF ILLINOIS  
DEPARTMENT OF TRANSPORTATION**

**ILLINOIS ROUTE 43 STAGE 1 CROSS SECTIONS**

SCALE: 10H : 5V SHEET NO. 867 OF 919 SHEETS STA. 512+00.00 TO STA. 513+00.00

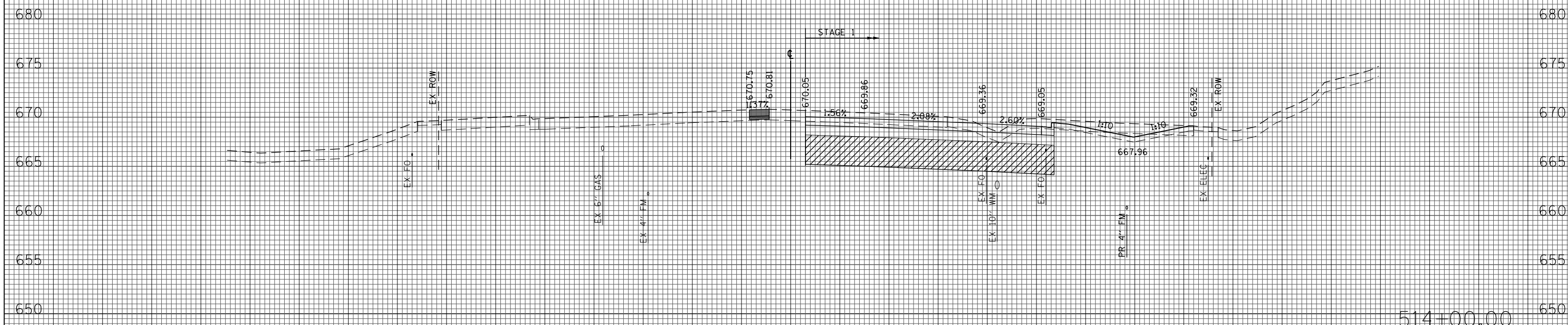
F.A.P. RTE.	SECTION	COUNTY	TOTAL SHEETS	SHEET NO.
305	(1920.01,1518,2022&1922.4)R	COOK	919	867
FED. ROAD DIST. NO. 1 ILLINOIS FED. AID PROJECT			CONTRACT NO. 60T35	

150 140 130 120 110 100 90 80 70 60 50 40 30 20 10 0 10 20 30 40 50 60 70 80 90 100 110 120 130 140 150



(SQ FT)	PRESTAGE 1	STAGE 1
EARTH EXC	0	130
EMBANKMENT	0	3
UNSUITABLE EXC	0	63
AGG SUBGRADE	0	152
IMP (UNDERCUT)		

515+00.00



(SQ FT)	PRESTAGE 1	STAGE 1
EARTH EXC	0	70
EMBANKMENT	0	2
UNSUITABLE EXC	0	50
AGG SUBGRADE	0	152
IMP (UNDERCUT)		

514+00.00

150 140 130 120 110 100 90 80 70 60 50 40 30 20 10 0 10 20 30 40 50 60 70 80 90 100 110 120 130 140 150

FILE NAME = G:\CH11\0158\Road\Sheets\0160T35-SHT-XSC-2-1.dgn  
 USER NAME = BAWtor.t  
 PLOT SCALE = 20.000' / in.  
 PLOT DATE = 11/1/2012

DESIGNED - JLV  
 DRAWN - KAL  
 CHECKED - RCB  
 DATE - 10/31/2012

REVISED -  
 REVISED -  
 REVISED -  
 REVISED -

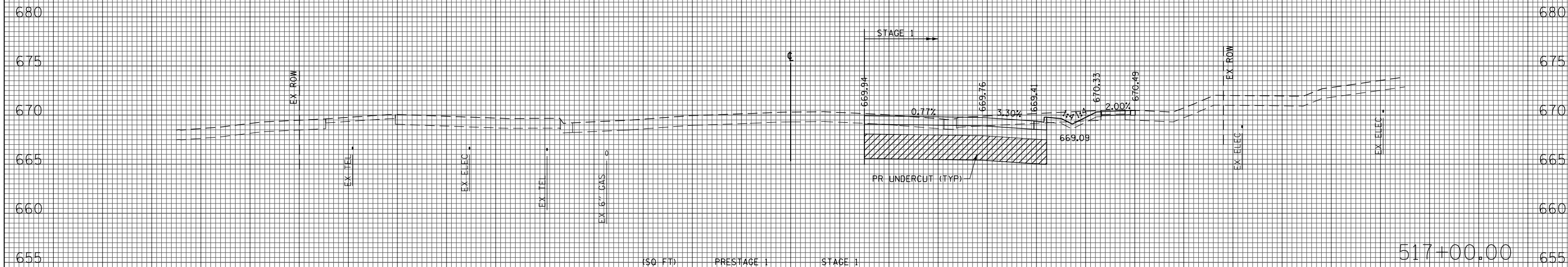
**STATE OF ILLINOIS  
 DEPARTMENT OF TRANSPORTATION**

**ILLINOIS ROUTE 43 STAGE 1 CROSS SECTIONS**

SCALE: 10H : 5V SHEET NO. 868 OF 919 SHEETS STA. 514+00.00 TO STA. 515+00.00

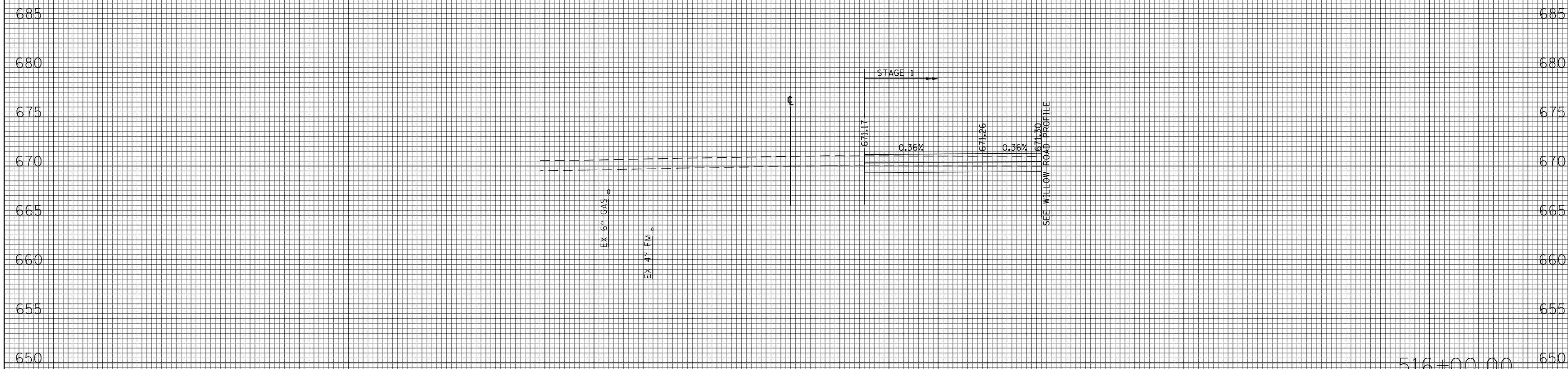
F.A.P. RTE.	SECTION	COUNTY	TOTAL SHEETS	SHEET NO.
305	(1920.01,1518,2022&1922.4)R	COOK	919	868
FED. ROAD DIST. NO. 1 ILLINOIS FED. AID PROJECT			CONTRACT NO. 60T35	

150 140 130 120 110 100 90 80 70 60 50 40 30 20 10 0 10 20 30 40 50 60 70 80 90 100 110 120 130 140 150



(SQ FT)	PRESTAGE 1	STAGE 1
EARTH EXC	0	41
EMBANKMENT	0	2
UNSUITABLE EXC	0	32
AGG SUBGRADE	0	93
IMP (UNDERCUT)		

517+00.00



(SQ FT)	PRESTAGE 1	STAGE 1
EARTH EXC	0	0
EMBANKMENT	0	0
UNSUITABLE EXC	0	0
AGG SUBGRADE	0	0
IMP (UNDERCUT)		

516+00.00

150 140 130 120 110 100 90 80 70 60 50 40 30 20 10 0 10 20 30 40 50 60 70 80 90 100 110 120 130 140 150

FILE NAME = G:\CH11\0158\Road\Sheets\0160T35-SHT-XSC-2-1.dgn  
 USER NAME = BAW\jort  
 PLOT SCALE = 20.000' / in.  
 PLOT DATE = 11/1/2012

DESIGNED - JLV  
 DRAWN - KAL  
 CHECKED - RCB  
 DATE - 10/31/2012

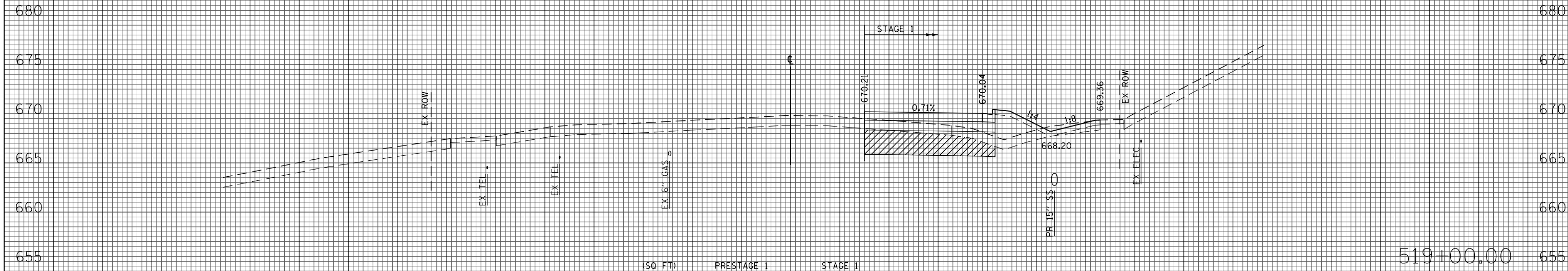
REVISED -  
 REVISED -  
 REVISED -  
 REVISED -

**STATE OF ILLINOIS  
 DEPARTMENT OF TRANSPORTATION**

**ILLINOIS ROUTE 43 STAGE 1 CROSS SECTIONS**  
 SCALE: 10H : 5V  
 SHEET NO. 869 OF 919 SHEETS  
 STA. 516+00.00 TO STA. 517+00.00

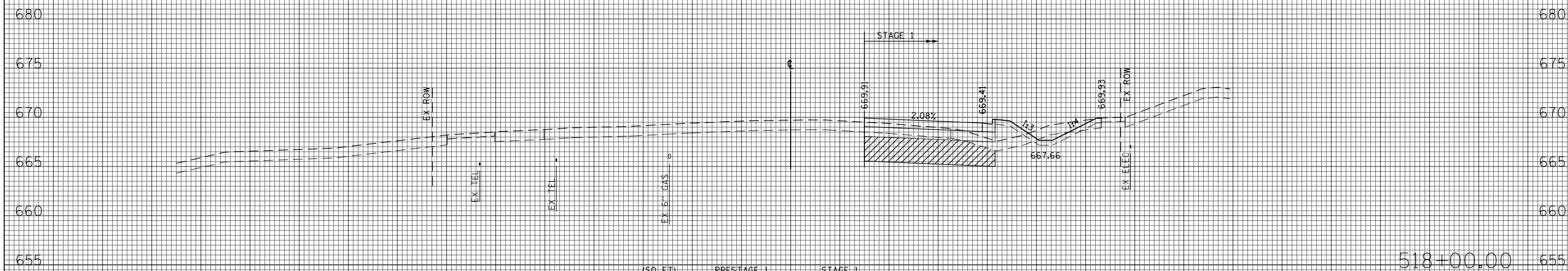
F.A.P. RTE.	SECTION	COUNTY	TOTAL SHEETS	SHEET NO.
305	(1920.01,1518,2022&1922.4B)R	COOK	919	869
FED. ROAD DIST. NO. 1 ILLINOIS FED. AID PROJECT			CONTRACT NO. 60T35	

150 140 130 120 110 100 90 80 70 60 50 40 30 20 10 0 10 20 30 40 50 60 70 80 90 100 110 120 130 140 150



(SQ FT)	PRESTAGE 1	STAGE 1
EARTH EXC	0	0
EMBANKMENT	0	26
UNSUITABLE EXC	0	30
AGG SUBGRADE	0	56
IMP (UNDERCUT)		

519+00.00



(SQ FT)	PRESTAGE 1	STAGE 1
EARTH EXC	0	12
EMBANKMENT	0	15
UNSUITABLE EXC	0	31
AGG SUBGRADE	0	64
IMP (UNDERCUT)		

518+00.00

150 140 130 120 110 100 90 80 70 60 50 40 30 20 10 0 10 20 30 40 50 60 70 80 90 100 110 120 130 140 150

FILE NAME = G:\CH11\0158\Road\Sheets\160T35-SHT-XSC-2-1.dgn  
 USER NAME = BAW\tor.t  
 PLOT SCALE = 20.000' / in.  
 PLOT DATE = 11/1/2012

DESIGNED - JLV  
 DRAWN - KAL  
 CHECKED - RCB  
 DATE - 10/31/2012

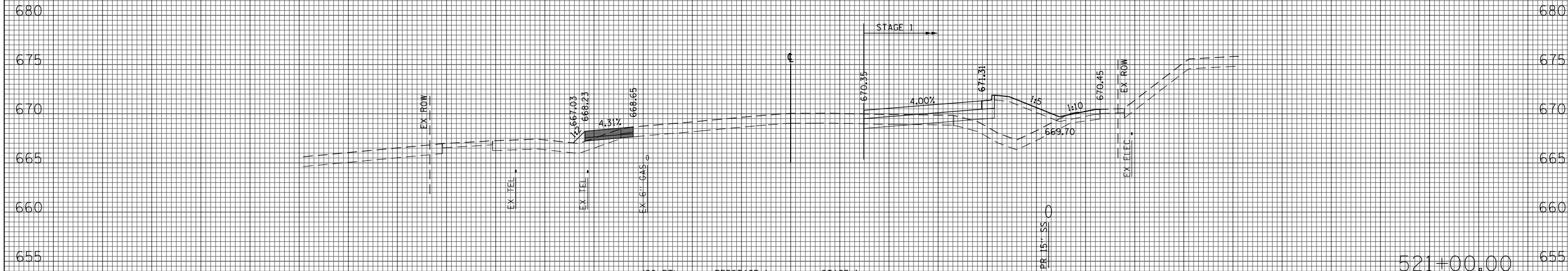
REVISED -  
 REVISED -  
 REVISED -  
 REVISED -

**STATE OF ILLINOIS  
 DEPARTMENT OF TRANSPORTATION**

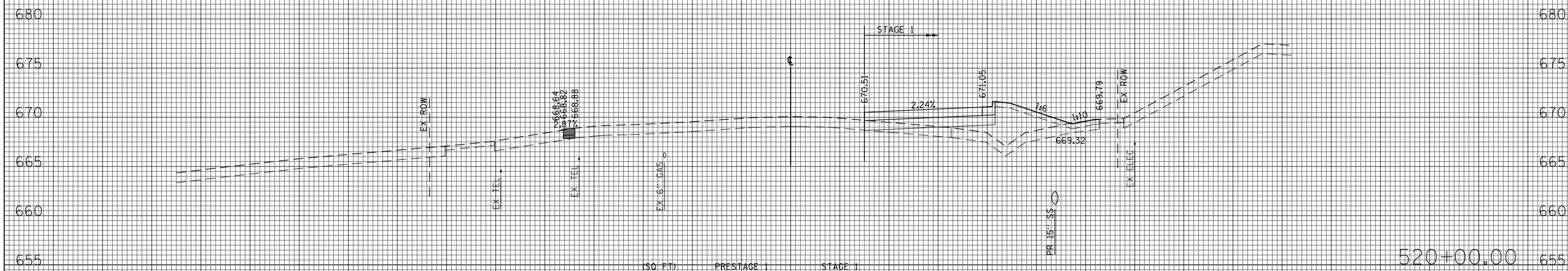
**ILLINOIS ROUTE 43 STAGE 1 CROSS SECTIONS**  
 SCALE: 10H : 5V SHEET NO. 870 OF 919 SHEETS STA. 518+00.00 TO STA. 519+00.00

F.A.P. RTE.	SECTION	COUNTY	TOTAL SHEETS	SHEET NO.
305	(1920.01,1518,2022&1922.4B)R	COOK	919	870
CONTRACT NO. 60T35				
FED. ROAD DIST. NO. 1 ILLINOIS FED. AID PROJECT				

150 140 130 120 110 100 90 80 70 60 50 40 30 20 10 0 10 20 30 40 50 60 70 80 90 100 110 120 130 140 150



(SQ FT)	PRESTAGE 1	STAGE 1
EARTH EXC	2	2
EMBANKMENT	8	59
UNSUITABLE EXC	10	30
AGG SUBGRADE IMP (UNDERCUT)	0	0



(SQ FT)	PRESTAGE 1	STAGE 1
EARTH EXC	0	0
EMBANKMENT	1	68
UNSUITABLE EXC	3	30
AGG SUBGRADE IMP (UNDERCUT)	0	0

150 140 130 120 110 100 90 80 70 60 50 40 30 20 10 0 10 20 30 40 50 60 70 80 90 100 110 120 130 140 150

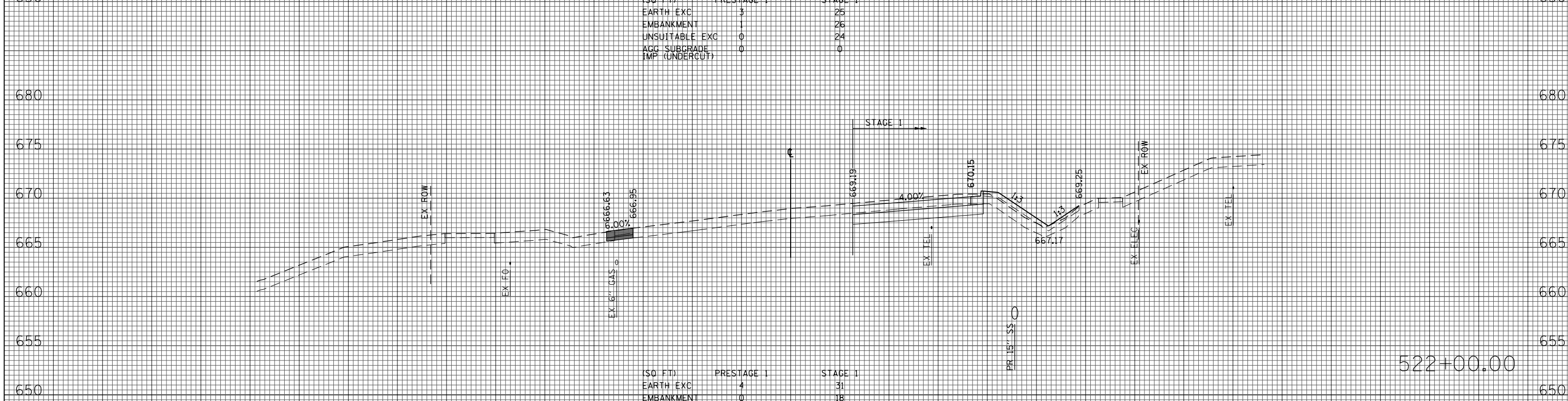
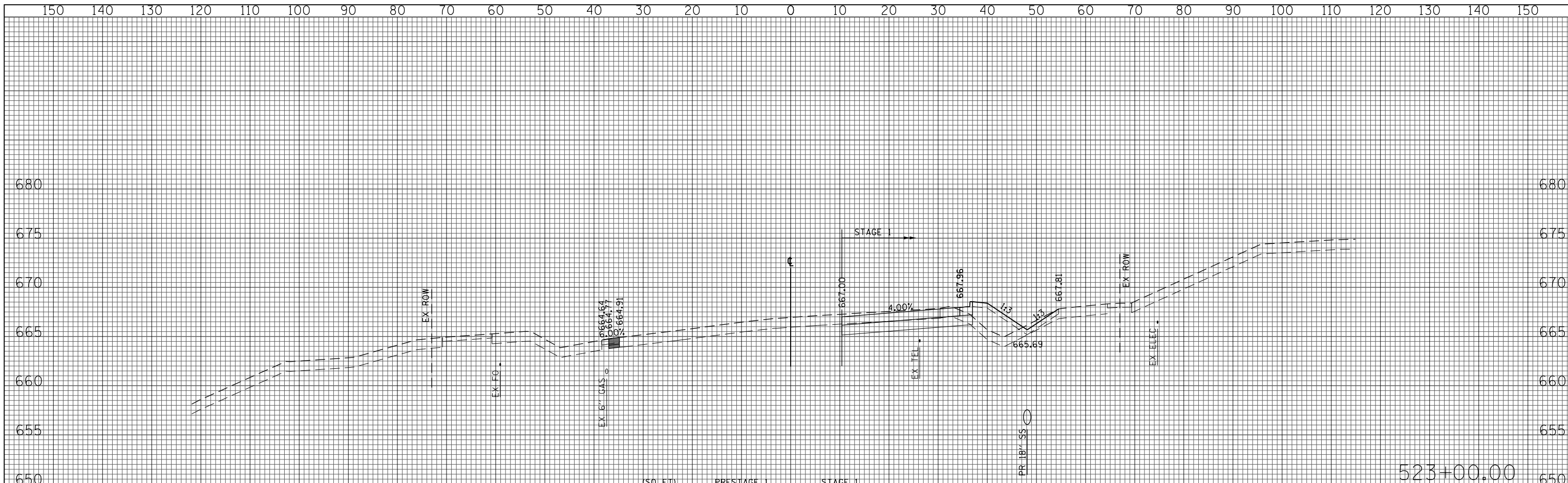
FILE NAME = G:\CH11\0158\Road\Sheets\0160T35-SHT-XSC-2-1.dgn  
 USER NAME = BAWtor.t  
 PLOT SCALE = 20.000' / in.  
 PLOT DATE = 11/28/2012

DESIGNED - JLV  
 DRAWN - KAL  
 CHECKED - RCB  
 DATE - 10/31/2012  
 REVISED -  
 REVISED -  
 REVISED -  
 REVISED -


**STATE OF ILLINOIS  
 DEPARTMENT OF TRANSPORTATION**

**ILLINOIS ROUTE 43 STAGE 1 CROSS SECTIONS**  
 SCALE: 10H : 5V SHEET NO. 871 OF 919 SHEETS STA. 520+00.00 TO STA. 521+00.00

F.A.P. RTE.	SECTION	COUNTY	TOTAL SHEETS	SHEET NO.
305	(1920.01,1518,2022&1922.4)R	COOK	919	871
CONTRACT NO. 60T35				
FED. ROAD DIST. NO. 1 ILLINOIS FED. AID PROJECT				



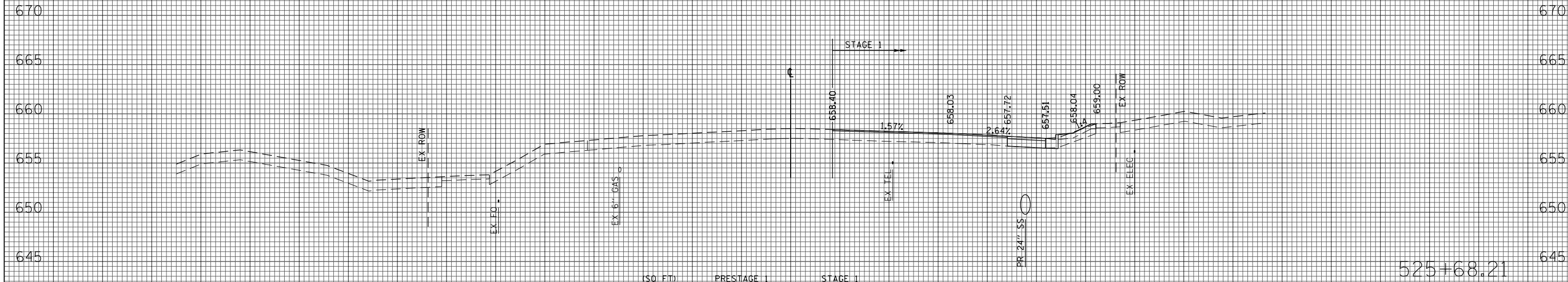




(SQ FT)	PRESTAGE 1	STAGE 1
EARTH EXC	0	33
EMBANKMENT	0	14
UNSUITABLE EXC	0	11
AGG SUBGRADE	0	0
IMP (UNDERCUT)	0	0

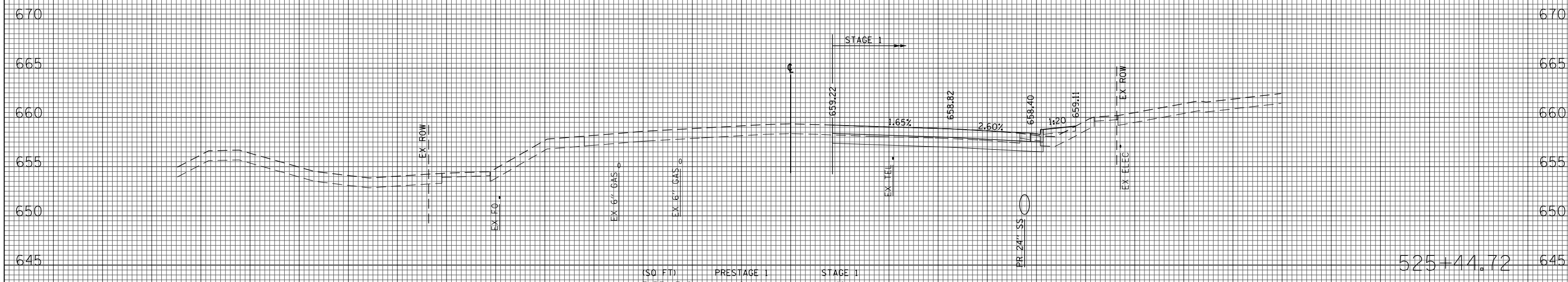
(SQ FT)	PRESTAGE 1	STAGE 1
EARTH EXC	5	19
EMBANKMENT	3	13
UNSUITABLE EXC	0	22
AGG SUBGRADE	0	0
IMP (UNDERCUT)	0	0

150 140 130 120 110 100 90 80 70 60 50 40 30 20 10 0 10 20 30 40 50 60 70 80 90 100 110 120 130 140 150



(SQ FT)	PRESTAGE 1	STAGE 1
EARTH EXC	0	0
EMBANKMENT	0	4
UNSUITABLE EXC	0	10
AGG SUBGRADE	0	0
IMP (UNDERCUT)	0	0

525+68.21



(SQ FT)	PRESTAGE 1	STAGE 1
EARTH EXC	0	40
EMBANKMENT	0	7
UNSUITABLE EXC	0	7
AGG SUBGRADE	0	0
IMP (UNDERCUT)	0	0

525+44.72

150 140 130 120 110 100 90 80 70 60 50 40 30 20 10 0 10 20 30 40 50 60 70 80 90 100 110 120 130 140 150

FILE NAME =  
G:\CH11\0158\Road\Sheets\0160T35-SHT-XSC-2-1.dgn

USER NAME = BAWtor.t  
PLOT SCALE = 20.000' / in.  
PLOT DATE = 11/28/2012

DESIGNED - JLV  
DRAWN - KAL  
CHECKED - RCB  
DATE - 10/31/2012

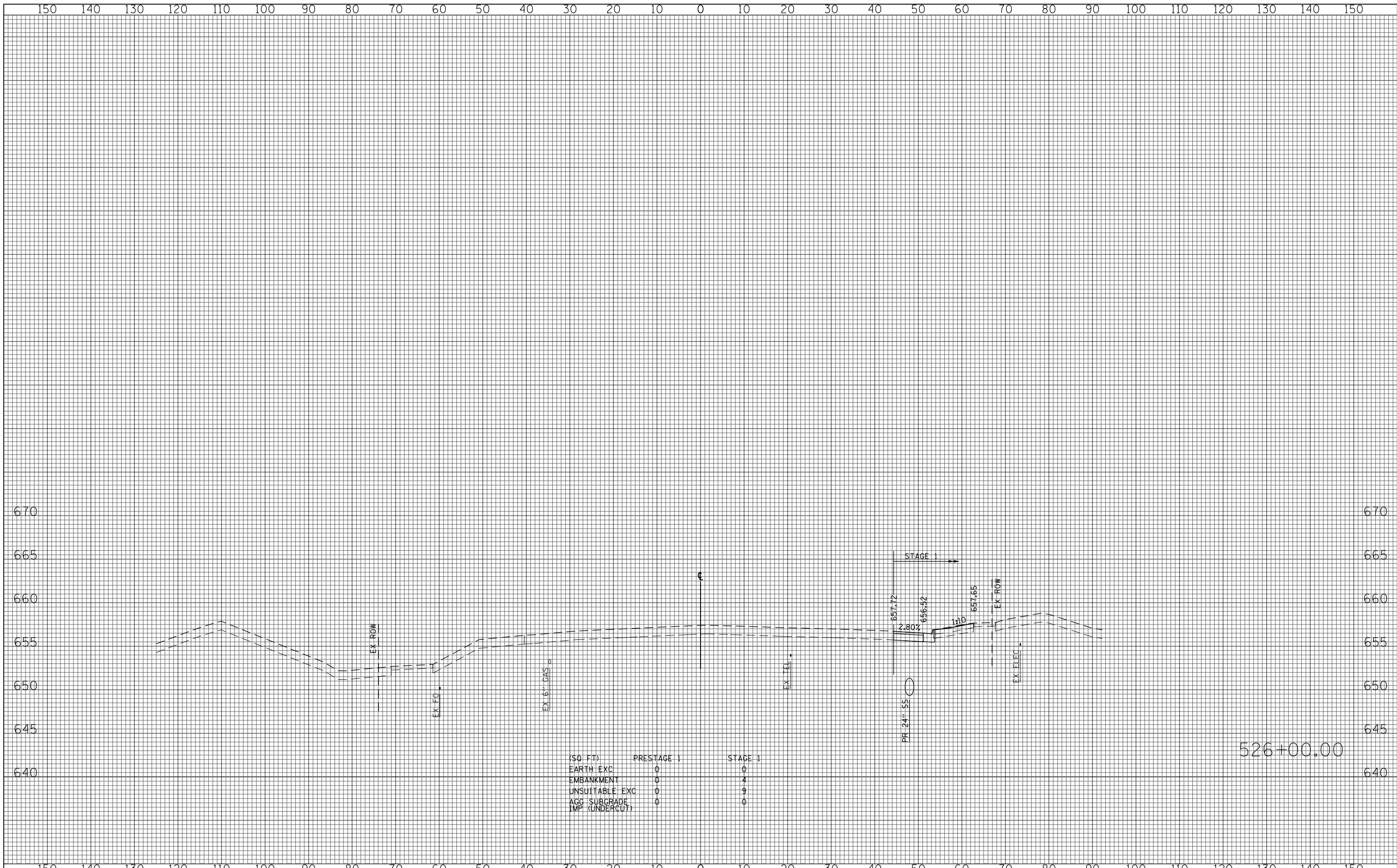
REVISED -  
REVISED -  
REVISED -  
REVISED -

**STATE OF ILLINOIS  
DEPARTMENT OF TRANSPORTATION**

**ILLINOIS ROUTE 43 STAGE 1 CROSS SECTIONS**

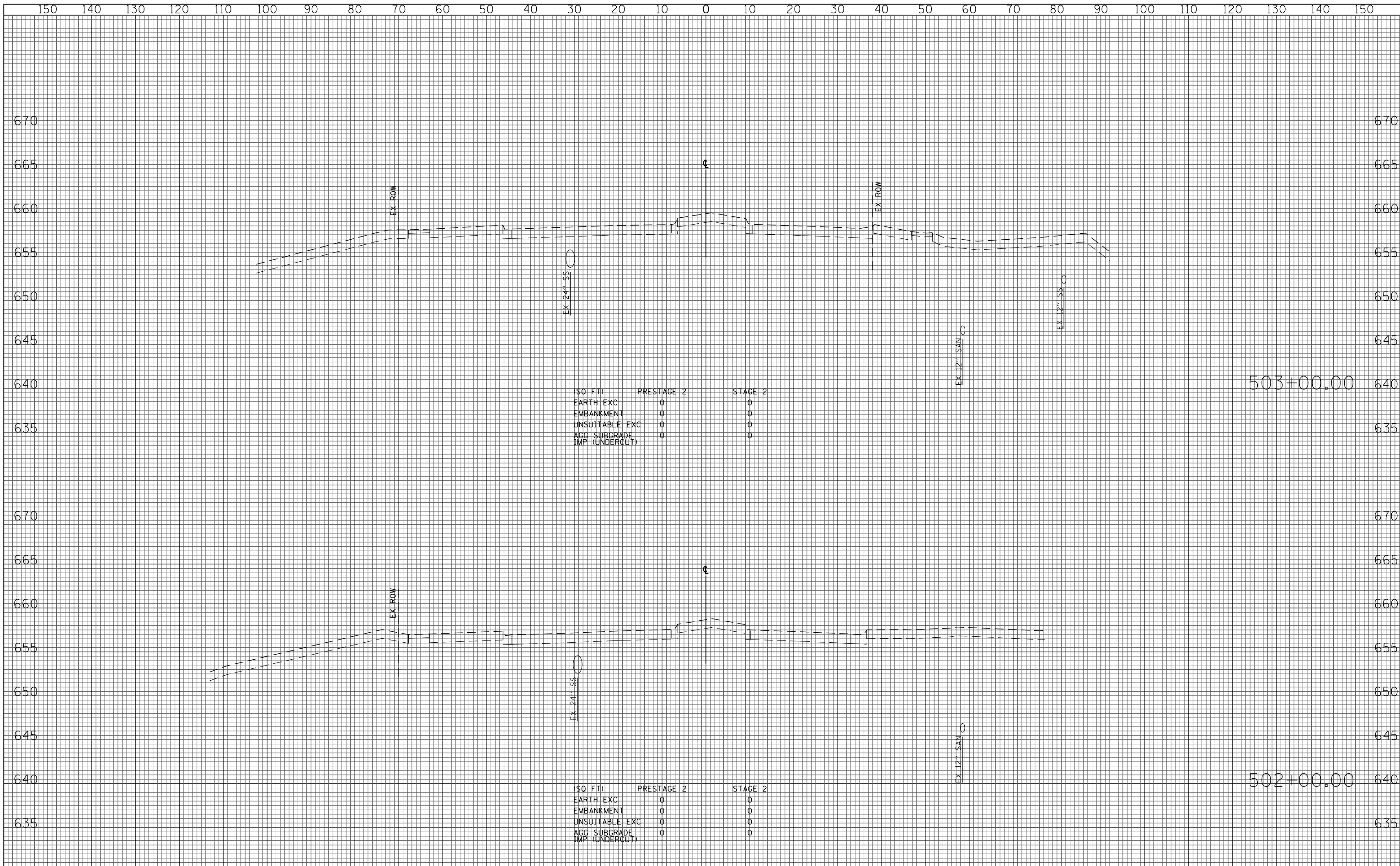
SCALE: 10H : 5V SHEET NO. 874 OF 919 SHEETS STA. 525+44.72 TO STA. 525+68.21

F.A.P. RTE.	SECTION	COUNTY	TOTAL SHEETS	SHEET NO.
305	(1920.01,1518,2022&1922.4B)R	COOK	919	874
CONTRACT NO. 60T35				
FED. ROAD DIST. NO. 1 ILLINOIS FED. AID PROJECT				




(SQ FT)	PRESTAGE 1	STAGE 1
EARTH EXC	0	0
EMBANKMENT	0	4
UNSUITABLE EXC	0	9
ACC SUBGRADE	0	0
IMP (UNDERCUT)	0	0

526+00.00

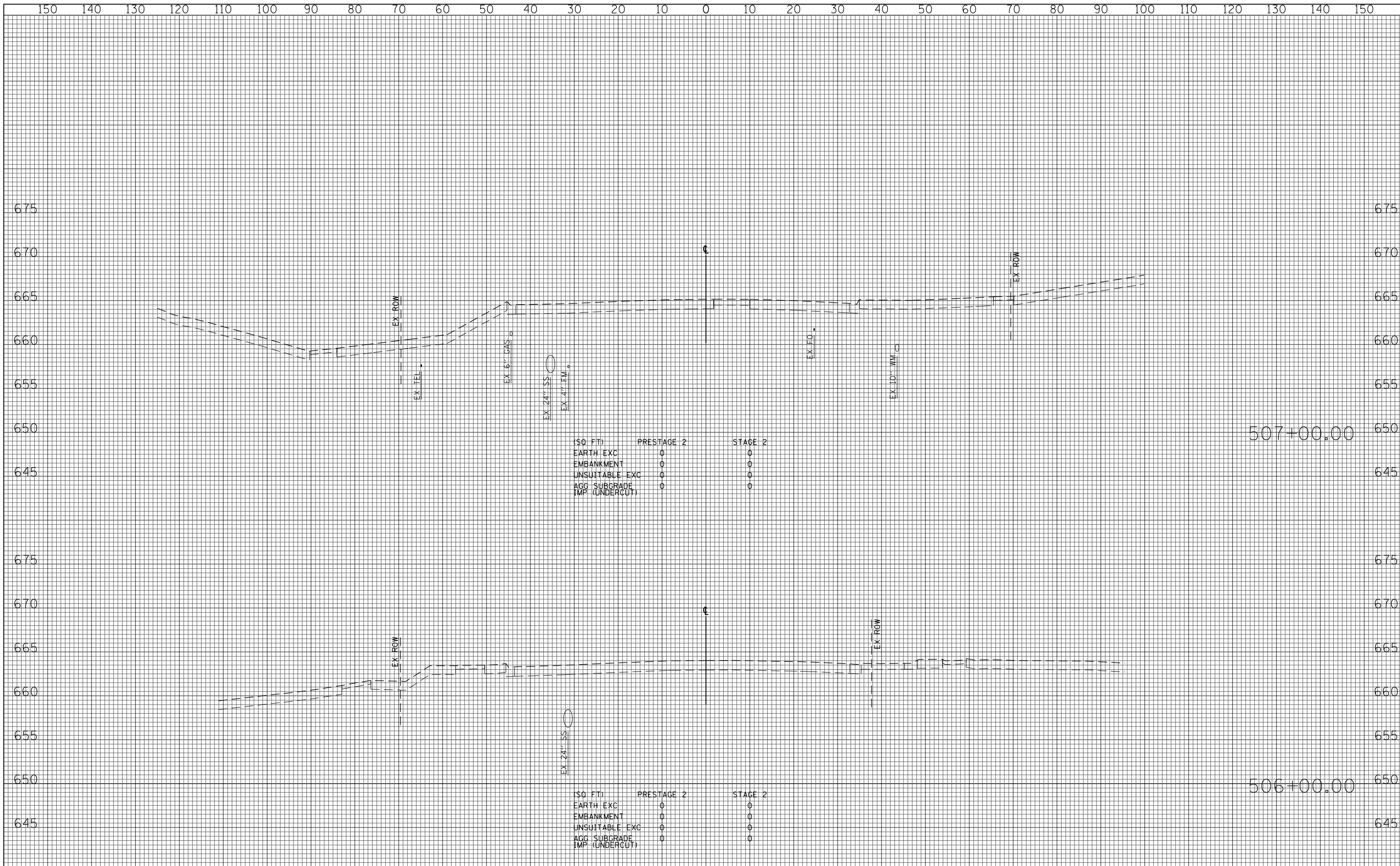


FILE NAME =	USER NAME = BAWtor.t	DESIGNED - JLV	REVISIED -	<b>STATE OF ILLINOIS</b> <b>DEPARTMENT OF TRANSPORTATION</b>	<b>ILLINOIS ROUTE 43 STAGE 2 CROSS SECTIONS</b>	F.A.P. RTE.	SECTION	COUNTY	TOTAL SHEETS	SHEET NO.	
G:\CH11\0158\Road\Sheets\160T35-SHT-XSC-2-2.dgn		DRAWN - KAL	REVISIED -			305	(1920.01,1518,2022&1922.4B)R	COOK	919	876	
		CHECKED - RCB	REVISIED -			CONTRACT NO. 60T35					
		DATE - 10/31/2012	REVISIED -			FED. ROAD DIST. NO. 1 ILLINOIS FED. AID PROJECT					
				SCALE: 10H : 5V		SHEET NO. 876 OF 919 SHEETS		STA. 502+00.00 TO STA. 503+00.00			



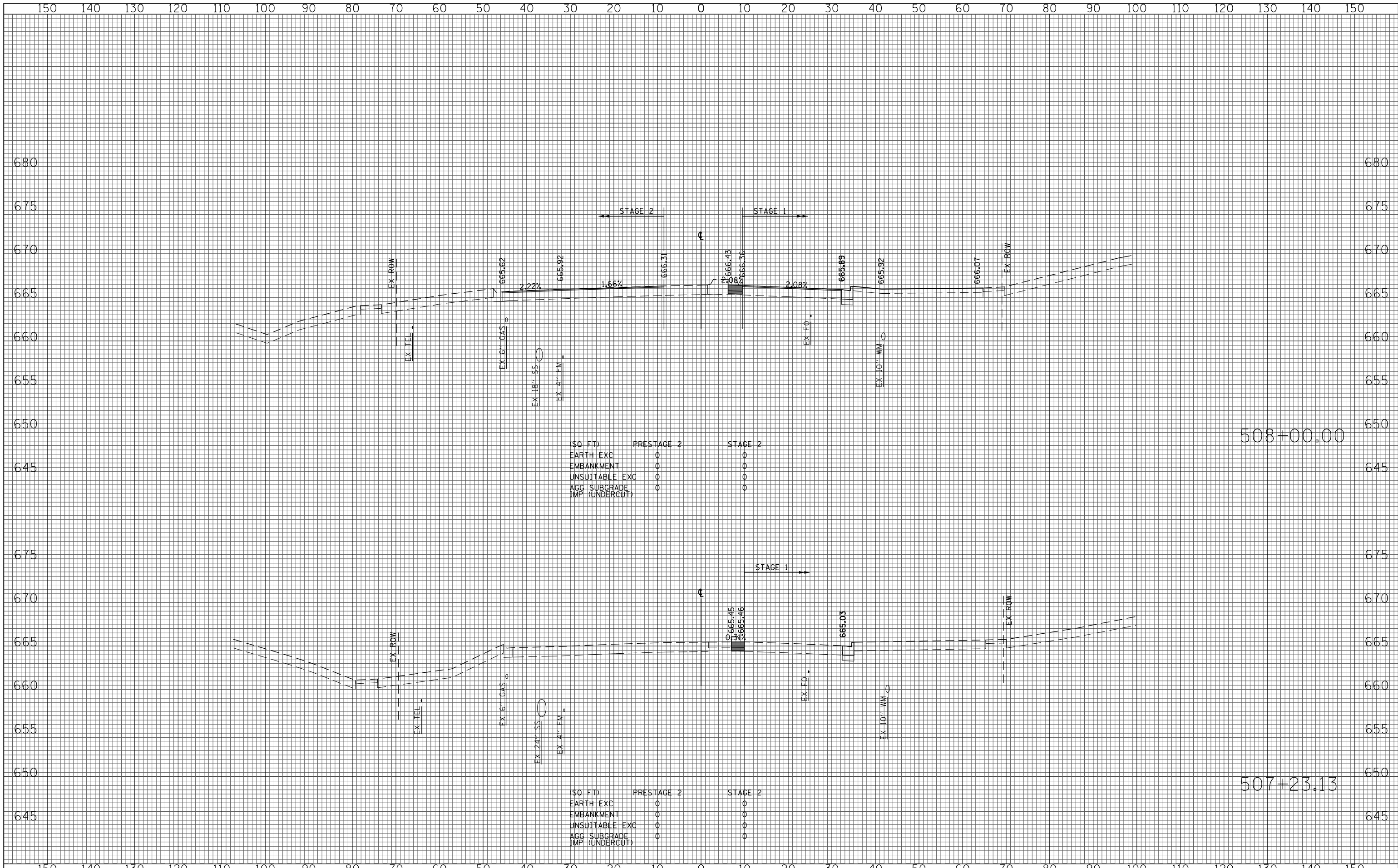
(SQ FT)	PRESTAGE 2	STAGE 2
EARTH EXC	0	0
EMBANKMENT	0	0
UNSUITABLE EXC	0	0
AGG SUBGRADE	0	0
IMP (UNDERCUT)	0	0

(SQ FT)	PRESTAGE 2	STAGE 2
EARTH EXC	0	0
EMBANKMENT	0	0
UNSUITABLE EXC	0	0
AGG SUBGRADE	0	0
IMP (UNDERCUT)	0	0



(SQ FT)	PRESTAGE 2	STAGE 2
EARTH EXC	0	0
EMBANKMENT	0	0
UNSUITABLE EXC	0	0
AGG SUBGRADE	0	0
IMP (UNDERCUT)	0	0

(SQ FT)	PRESTAGE 2	STAGE 2
EARTH EXC	0	0
EMBANKMENT	0	0
UNSUITABLE EXC	0	0
AGG SUBGRADE	0	0
IMP (UNDERCUT)	0	0



(SQ FT)	PRESTAGE 2	STAGE 2
EARTH EXC	0	0
EMBANKMENT	0	0
UNSUITABLE EXC	0	0
AGG SUBGRADE	0	0
IMP (UNDERCUT)	0	0

(SQ FT)	PRESTAGE 2	STAGE 2
EARTH EXC	0	0
EMBANKMENT	0	0
UNSUITABLE EXC	0	0
AGG SUBGRADE	0	0
IMP (UNDERCUT)	0	0

FILE NAME =  
 G:\CH11\0158\Road\Sheets\0160T35-SHT-XSC-2-2.dgn

USER NAME = BAWtor.t  
 PLOT SCALE = 20.000' / in.  
 PLOT DATE = 11/1/2012


DESIGNED - JLV  
 DRAWN - KAL  
 CHECKED - RCB  
 DATE - 10/31/2012

REVISED -  
 REVISED -  
 REVISED -  
 REVISED -

**STATE OF ILLINOIS  
 DEPARTMENT OF TRANSPORTATION**

**ILLINOIS ROUTE 43 STAGE 2 CROSS SECTIONS**  
 SCALE: 10H : 5V | SHEET NO. 879 OF 919 SHEETS | STA. 507+23.13 TO STA. 508+00.00

F.A.P. RTE.	SECTION	COUNTY	TOTAL SHEETS	SHEET NO.
305	(1920.01,1518,2022&1922.4B)R	COOK	919	879
FED. ROAD DIST. NO. 1 ILLINOIS FED. AID PROJECT			CONTRACT NO. 60T35	

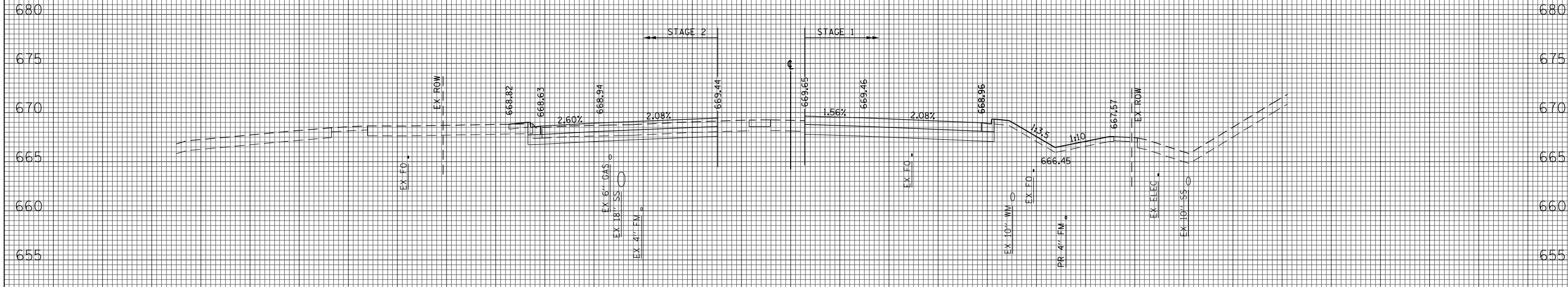


(SQ FT)	PRESTAGE 2	STAGE 2
EARTH EXC	0	32
EMBANKMENT	0	0
UNSUITABLE EXC	0	0
AGG SUBGRADE	0	0
IMP (UNDERCUT)	0	0

(SQ FT)	PRESTAGE 2	STAGE 2
EARTH EXC	0	34
EMBANKMENT	0	0
UNSUITABLE EXC	0	0
AGG SUBGRADE	0	0
IMP (UNDERCUT)	0	0

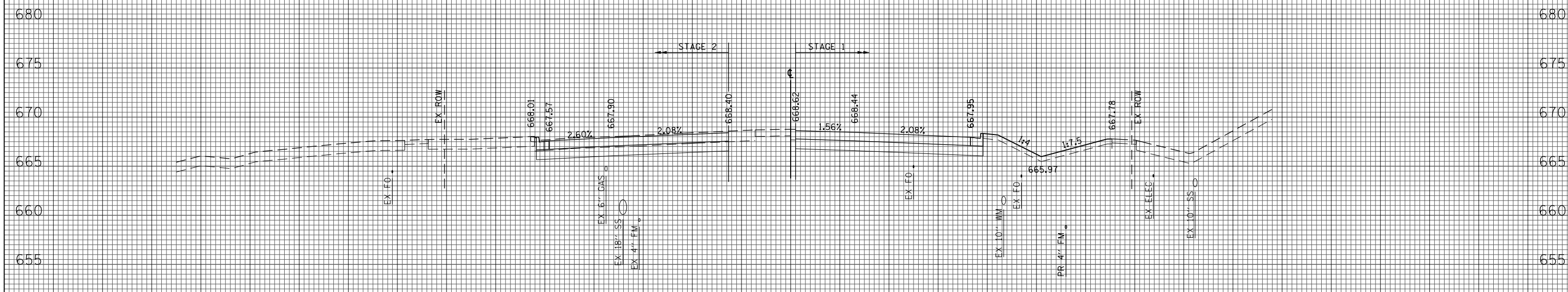


150 140 130 120 110 100 90 80 70 60 50 40 30 20 10 0 10 20 30 40 50 60 70 80 90 100 110 120 130 140 150



(SQ FT)	PRESTAGE 2	STAGE 2
EARTH EXC	0	21
EMBANKMENT	0	2
UNSUITABLE EXC	0	5
AGG SUBGRADE IMP (UNDERCUT)	0	0

511+00.00



(SQ FT)	PRESTAGE 2	STAGE 2
EARTH EXC	0	36
EMBANKMENT	0	1
UNSUITABLE EXC	0	1
AGG SUBGRADE IMP (UNDERCUT)	0	0

510+00.00

150 140 130 120 110 100 90 80 70 60 50 40 30 20 10 0 10 20 30 40 50 60 70 80 90 100 110 120 130 140 150

FILE NAME =  
G:\CH11\0158\Road\Sheets\0160T35-SHT-XSC-2-2.dgn

USER NAME = BAW\jort  
PLOT SCALE = 20.000' / in.  
PLOT DATE = 11/1/2012

DESIGNED - JLV  
DRAWN - KAL  
CHECKED - RCB  
DATE - 10/31/2012

REVISED -  
REVISED -  
REVISED -  
REVISED -

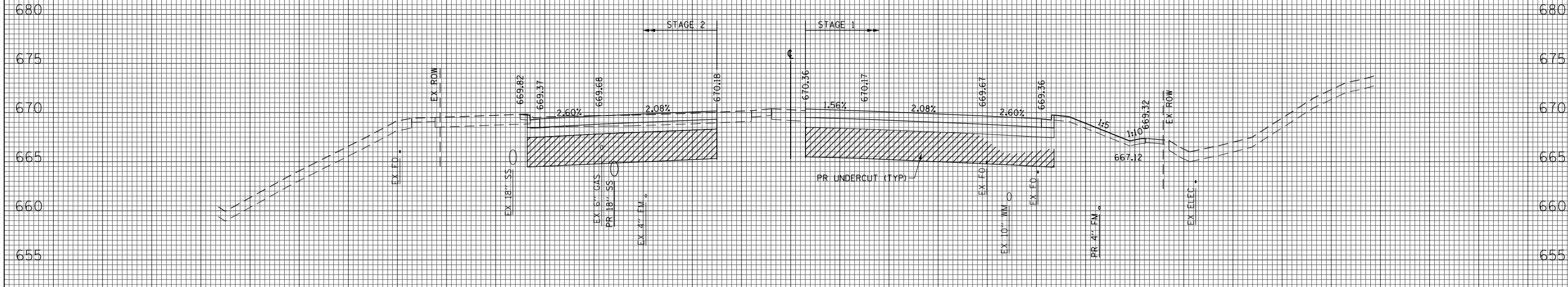
**STATE OF ILLINOIS  
DEPARTMENT OF TRANSPORTATION**

**ILLINOIS ROUTE 43 STAGE 2 CROSS SECTIONS**

SCALE: 10H : 5V SHEET NO. 881 OF 919 SHEETS STA. 510+00.00 TO STA. 511+00.00

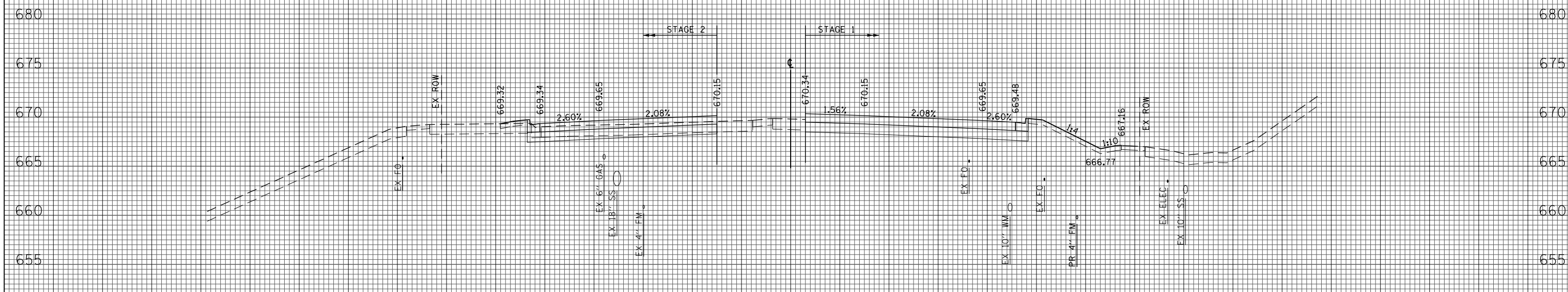
F.A.P. RTE.	SECTION	COUNTY	TOTAL SHEETS	SHEET NO.
305	(1920.01,1518,2022&1922.4)R	COOK	919	881
FED. ROAD DIST. NO. 1 ILLINOIS FED. AID PROJECT			CONTRACT NO. 60T35	

150 140 130 120 110 100 90 80 70 60 50 40 30 20 10 0 10 20 30 40 50 60 70 80 90 100 110 120 130 140 150



(SQ FT)	PRESTAGE 2	STAGE 2
EARTH EXC	0	30
EMBANKMENT	0	1
UNSUITABLE EXC	0	2
AGG SUBGRADE IMP (UNDERCUT)	0	116

513+00.00



(SQ FT)	PRESTAGE 2	STAGE 2
EARTH EXC	0	12
EMBANKMENT	0	4
UNSUITABLE EXC	0	6
AGG SUBGRADE IMP (UNDERCUT)	0	0

512+00.00

150 140 130 120 110 100 90 80 70 60 50 40 30 20 10 0 10 20 30 40 50 60 70 80 90 100 110 120 130 140 150

FILE NAME = G:\CH11\0158\Road\Sheets\0160T35-SHT-XSC-2-2.dgn  
 USER NAME = BAW\tor.t  
 PLOT SCALE = 20.000' / in.  
 PLOT DATE = 11/1/2012

DESIGNED - JLV  
 DRAWN - KAL  
 CHECKED - RCB  
 DATE - 10/31/2012

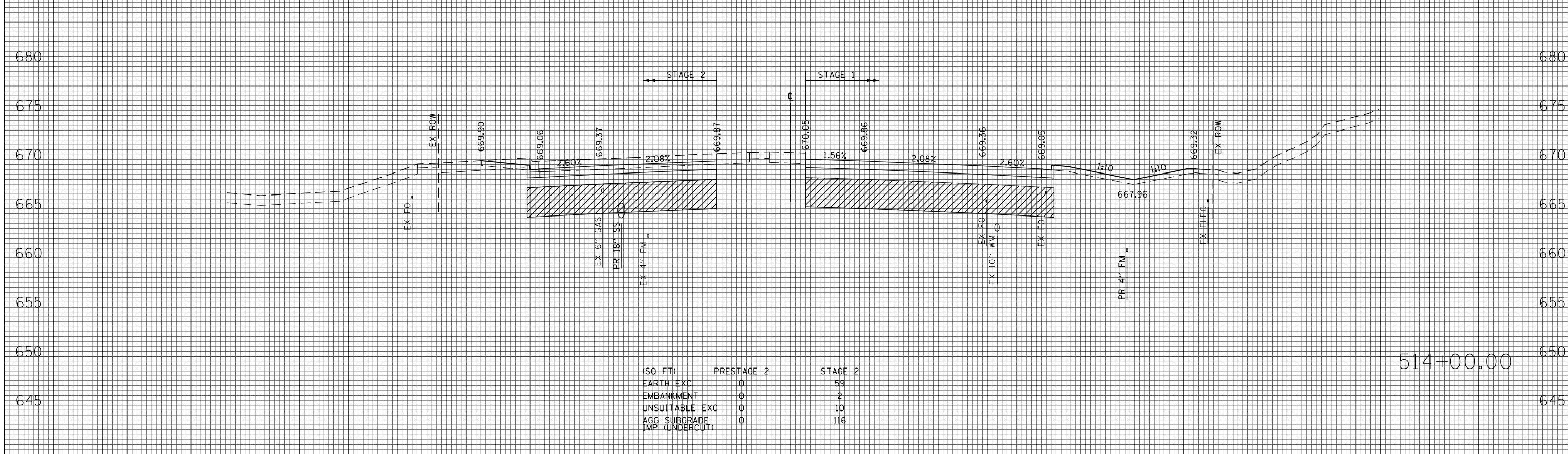
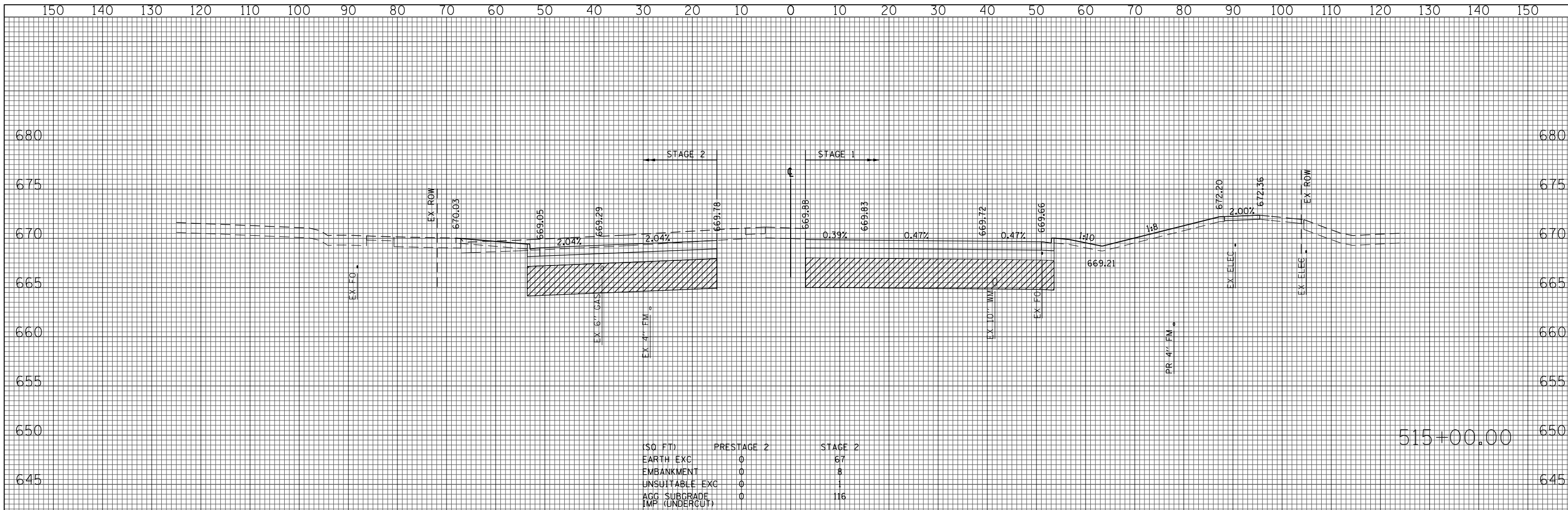
REVISED -  
 REVISED -  
 REVISED -  
 REVISED -

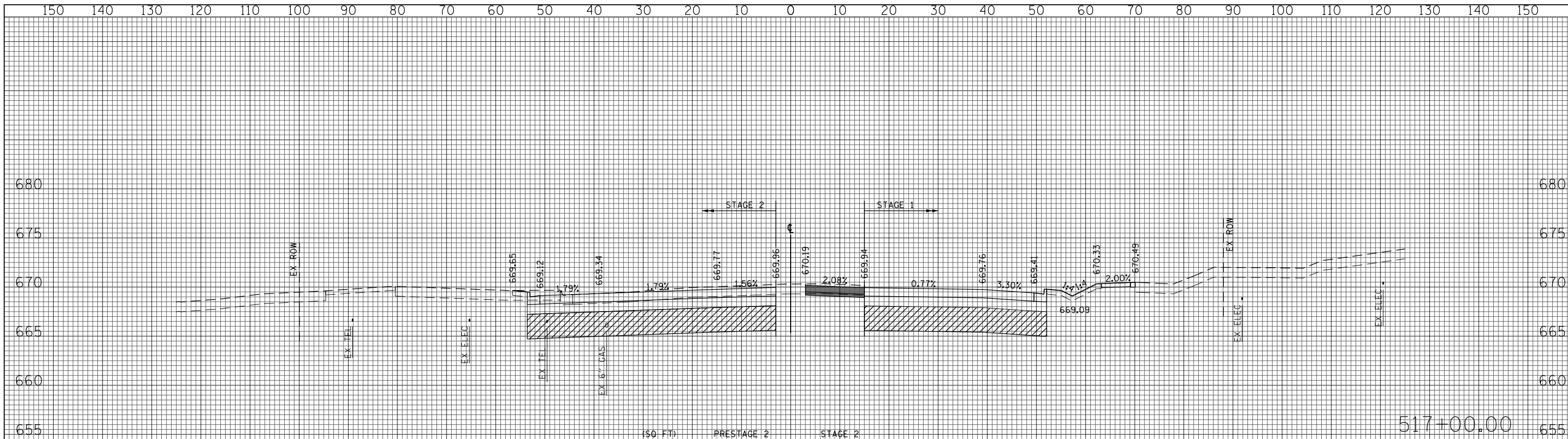
**STATE OF ILLINOIS  
 DEPARTMENT OF TRANSPORTATION**

**ILLINOIS ROUTE 43 STAGE 2 CROSS SECTIONS**

SCALE: 10H : 5V SHEET NO. 882 OF 919 SHEETS STA. 512+00.00 TO STA. 513+00.00

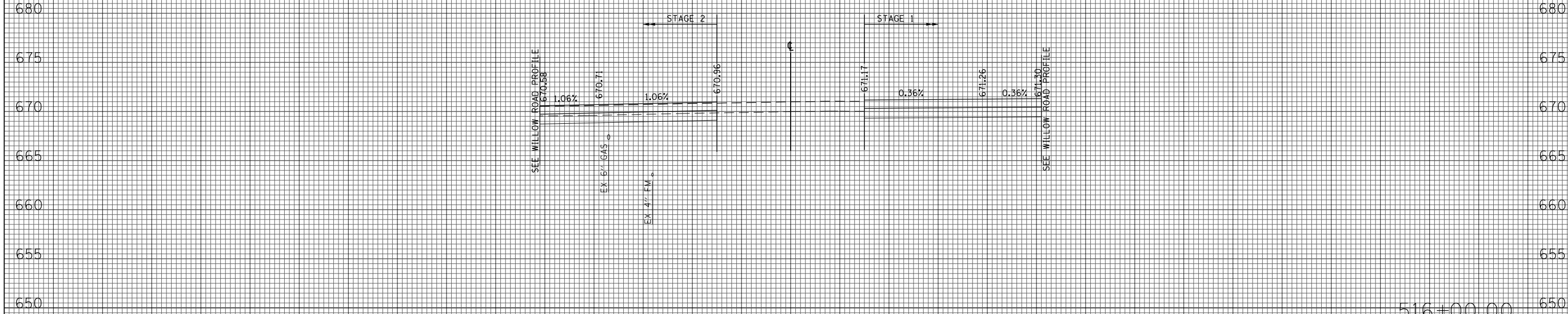
F.A.P. RTE.	SECTION	COUNTY	TOTAL SHEETS	SHEET NO.
305	(1920.01,1518,2022&1922.4)R	COOK	919	882
FED. ROAD DIST. NO. 1 ILLINOIS FED. AID PROJECT			CONTRACT NO. 60T35	





(SQ FT)	PRESTAGE 2	STAGE 2
EARTH EXC	3	54
EMBANKMENT	0	1
UNSUITABLE EXC	0	10
AGG SUBGRADE	0	126
IMP (UNDERCUT)		

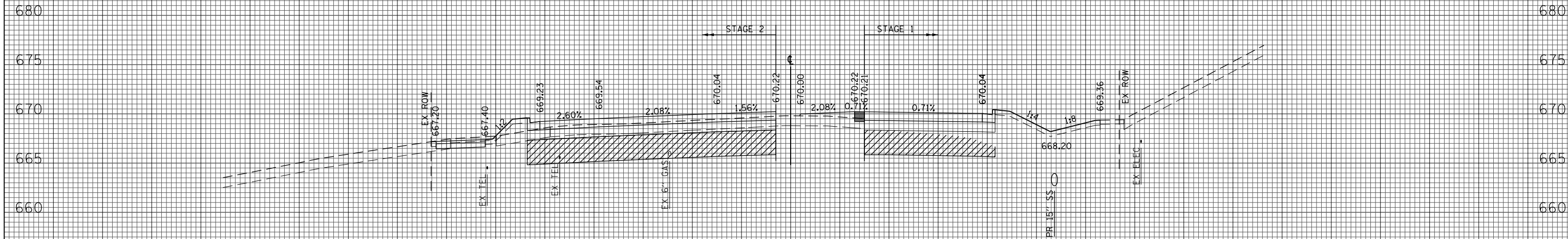
517+00.00



(SQ FT)	PRESTAGE 2	STAGE 2
EARTH EXC	0	0
EMBANKMENT	0	0
UNSUITABLE EXC	0	0
AGG SUBGRADE	0	0
IMP (UNDERCUT)		

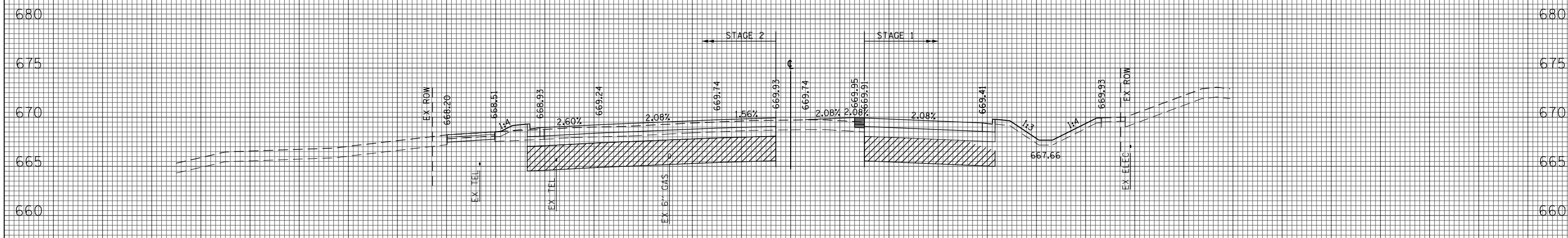
516+00.00

150 140 130 120 110 100 90 80 70 60 50 40 30 20 10 0 10 20 30 40 50 60 70 80 90 100 110 120 130 140 150



(SQ FT)	PRESTAGE 2	STAGE 2
EARTH EXC	0	18
EMBANKMENT	1	11
UNSUITABLE EXC	0	15
AGG SUBGRADE	0	126
IMP (UNDERCUT)		

519+00.00



(SQ FT)	PRESTAGE 2	STAGE 2
EARTH EXC	0	35
EMBANKMENT	1	6
UNSUITABLE EXC	0	10
AGG SUBGRADE	0	126
IMP (UNDERCUT)		

518+00.00

150 140 130 120 110 100 90 80 70 60 50 40 30 20 10 0 10 20 30 40 50 60 70 80 90 100 110 120 130 140 150

FILE NAME =  
G:\CH11\0158\Road\Sheets\160T35-SHT-XSC-2-2.dgn

USER NAME = BAW\jort  
PLOT SCALE = 20.000' / in.  
PLOT DATE = 11/1/2012

DESIGNED - JLV  
DRAWN - KAL  
CHECKED - RCB  
DATE - 10/31/2012

REVISED -  
REVISED -  
REVISED -  
REVISED -

**STATE OF ILLINOIS  
DEPARTMENT OF TRANSPORTATION**

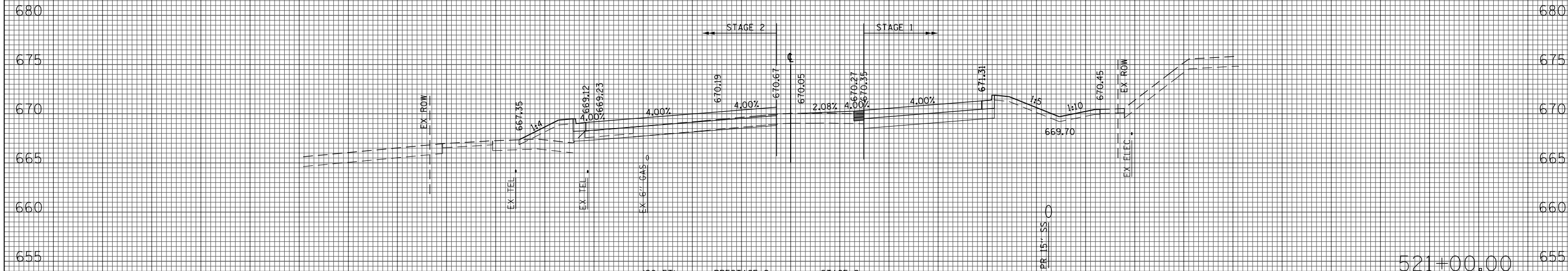
**ILLINOIS ROUTE 43 STAGE 2 CROSS SECTIONS**

SCALE: 10H : 5V SHEET NO. 885 OF 919 SHEETS STA. 518+00.00 TO STA. 519+00.00

F.A.P. RTE.	SECTION	COUNTY	TOTAL SHEETS	SHEET NO.
305	(1920.01,1518,2022&1922.4)R	COOK	919	885
				CONTRACT NO. 60T35

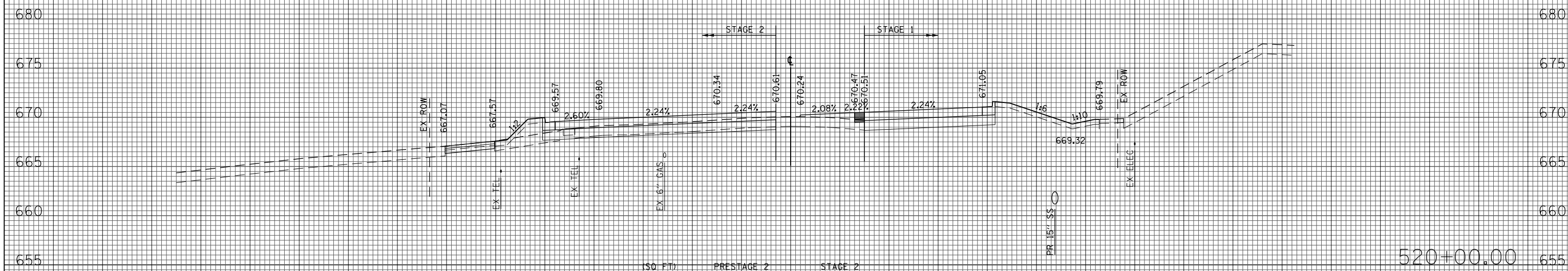
FED. ROAD DIST. NO. 1 ILLINOIS FED. AID PROJECT

150 140 130 120 110 100 90 80 70 60 50 40 30 20 10 0 10 20 30 40 50 60 70 80 90 100 110 120 130 140 150



(SQ FT)	PRESTAGE 2	STAGE 2
EARTH EXC	0	6
EMBANKMENT	1	21
UNSUITABLE EXC	0	11
AGG SUBGRADE IMP (UNDERCUT)	0	0

521+00.00



(SQ FT)	PRESTAGE 2	STAGE 2
EARTH EXC	0	13
EMBANKMENT	2	14
UNSUITABLE EXC	0	13
AGG SUBGRADE IMP (UNDERCUT)	0	0

520+00.00

150 140 130 120 110 100 90 80 70 60 50 40 30 20 10 0 10 20 30 40 50 60 70 80 90 100 110 120 130 140 150

FILE NAME = G:\CH11\0158\Road\Sheets\0160T35-SHT-XSC-2-2.dgn  
 USER NAME = BAWtor.t  
 PLOT SCALE = 20.000' / in.  
 PLOT DATE = 11/1/2012

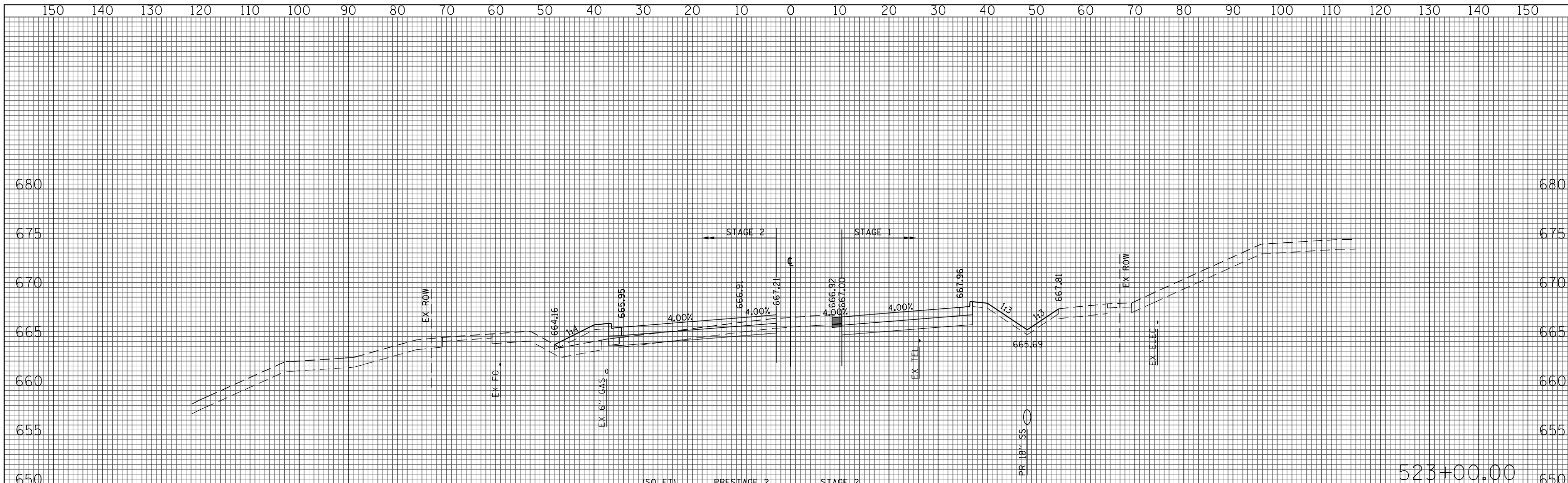
DESIGNED - JLV  
 DRAWN - KAL  
 CHECKED - RCB  
 DATE - 10/31/2012

REVISED -  
 REVISED -  
 REVISED -  
 REVISED -

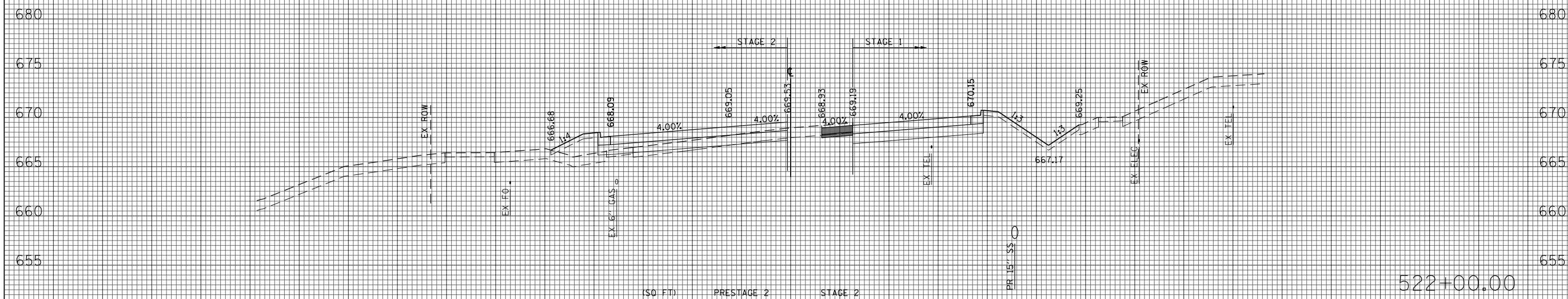
**STATE OF ILLINOIS  
 DEPARTMENT OF TRANSPORTATION**

**ILLINOIS ROUTE 43 STAGE 2 CROSS SECTIONS**  
 SCALE: 10H : 5V SHEET NO. 886 OF 919 SHEETS STA. 520+00.00 TO STA. 521+00.00

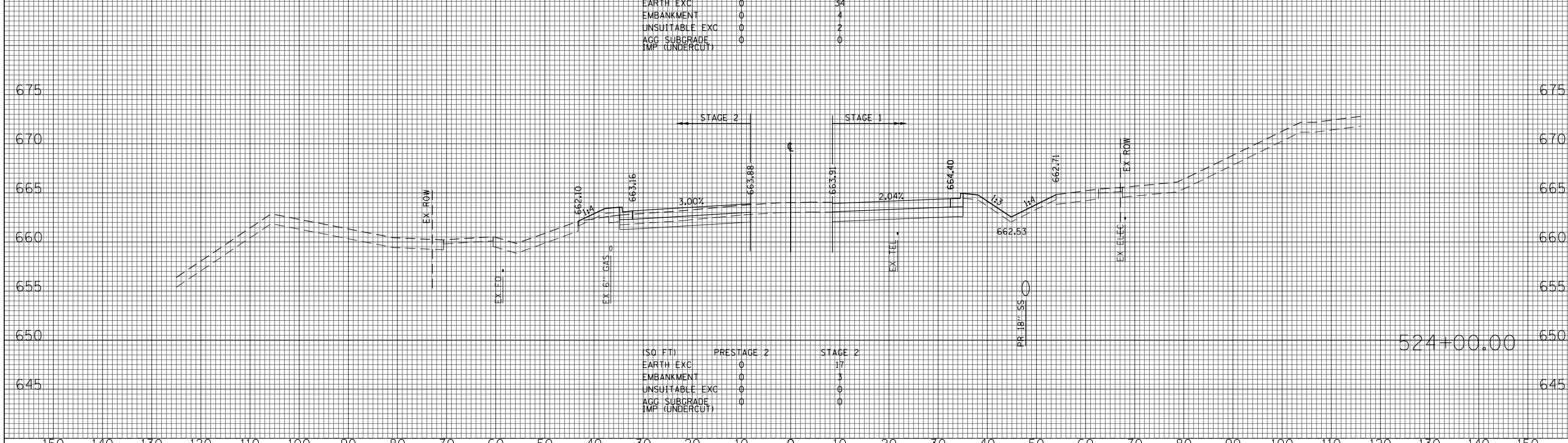
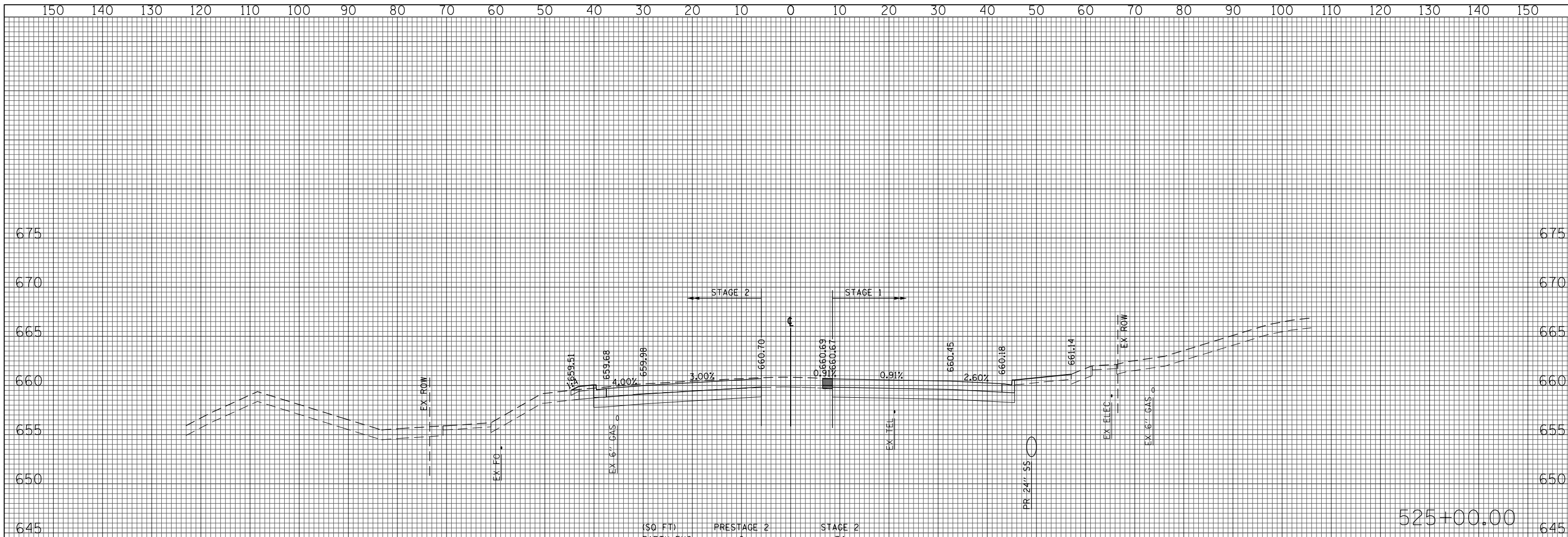
F.A.P. RTE.	SECTION	COUNTY	TOTAL SHEETS	SHEET NO.
305	(1920.01,1518,2022&1922.4)R	COOK	919	886
CONTRACT NO. 60T35				
FED. ROAD DIST. NO. 1 ILLINOIS FED. AID PROJECT				




(SQ FT)	PRESTAGE 2	STAGE 2
EARTH EXC	1	6
EMBANKMENT	0	18
UNSUITABLE EXC	0	10
AGG SUBGRADE	0	0
IMP (UNDERCUT)		



(SQ FT)	PRESTAGE 2	STAGE 2
EARTH EXC	2	1
EMBANKMENT	0	26
UNSUITABLE EXC	0	11
AGG SUBGRADE	0	0
IMP (UNDERCUT)		

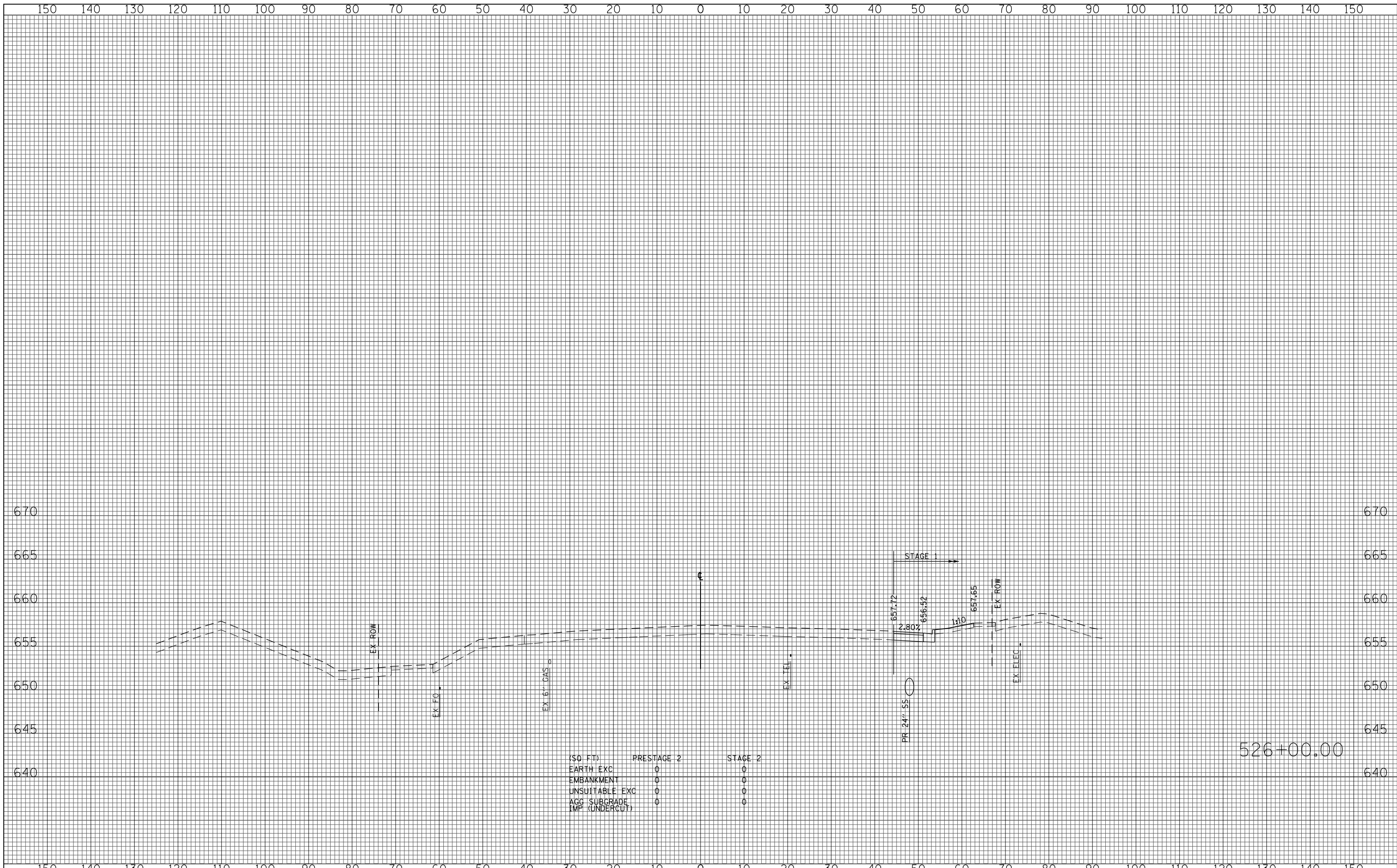






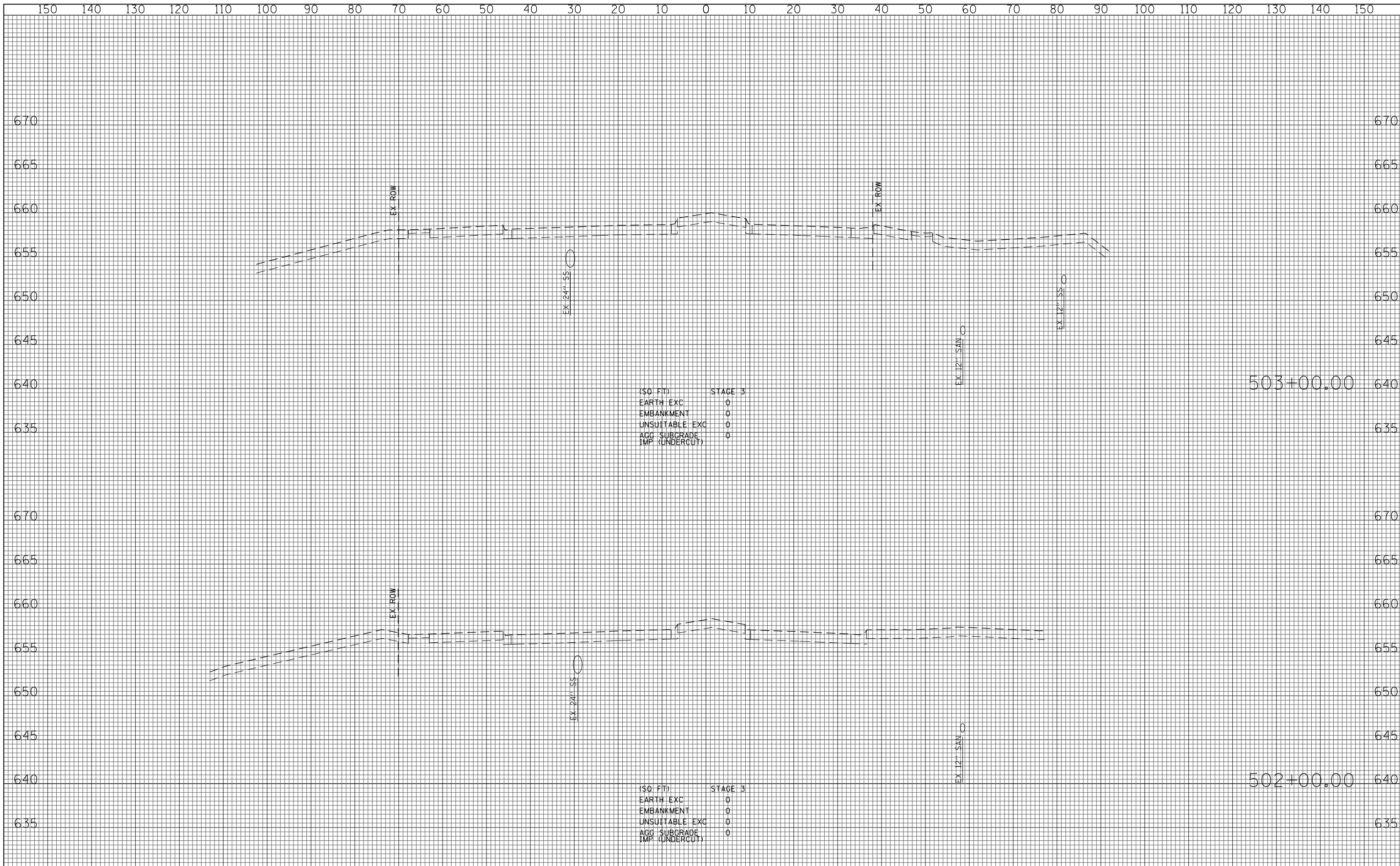
(SQ FT)	PRESTAGE 2	STAGE 2
EARTH EXC	0	0
EMBANKMENT	0	0
UNSUITABLE EXC	0	0
AGG SUBGRADE	0	0
IMP (UNDERCUT)	0	0

(SQ FT)	PRESTAGE 2	STAGE 2
EARTH EXC	0	35
EMBANKMENT	0	4
UNSUITABLE EXC	0	7
AGG SUBGRADE	0	0
IMP (UNDERCUT)	0	0




(SQ FT)	PRESTAGE 2	STAGE 2
EARTH EXC	0	0
EMBANKMENT	0	0
UNSUITABLE EXC	0	0
ACC SUBGRADE	0	0
IMP (UNDERCUT)	0	0


526+00.00



(SQ FT)	STAGE 3
EARTH EXC	0
EMBANKMENT	0
UNSUITABLE EXC	0
AGG SUBGRADE IMP (UNDERCUT)	0

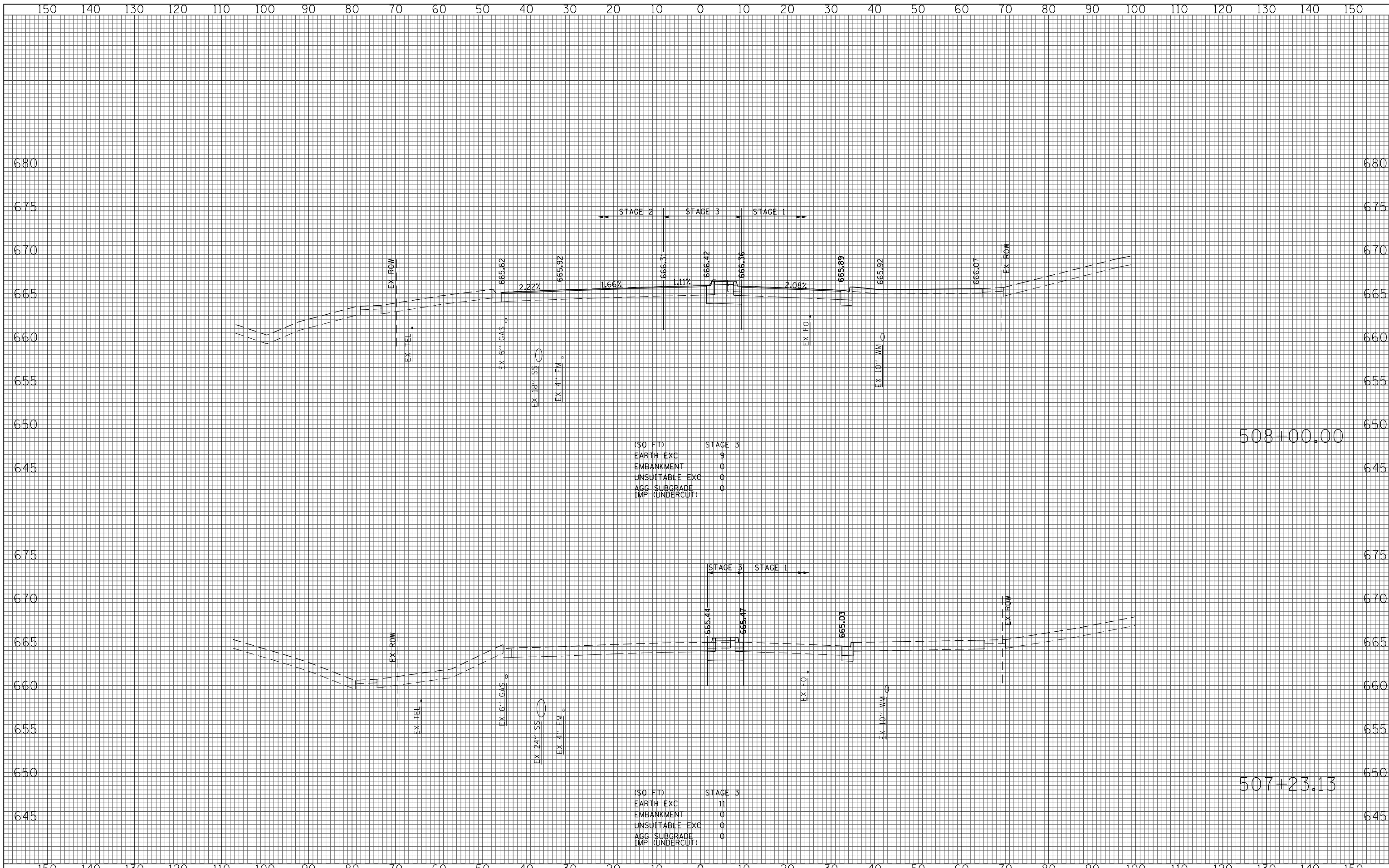
(SQ FT)	STAGE 3
EARTH EXC	0
EMBANKMENT	0
UNSUITABLE EXC	0
AGG SUBGRADE IMP (UNDERCUT)	0





(SQ FT)	STAGE 3
EARTH EXC	111
EMBANKMENT	0
UNSUITABLE EXC	0
AGG SUBGRADE	0
IMP (UNDERCUT)	0

(SQ FT)	STAGE 3
EARTH EXC	0
EMBANKMENT	0
UNSUITABLE EXC	0
AGG SUBGRADE	0
IMP (UNDERCUT)	0



(SQ. FT) STAGE 3

EARTH EXC	9
EMBANKMENT	0
UNSUITABLE EXC	0
AGG. SUBGRADE	0
IMP. (UNDERCUT)	0

(SQ. FT) STAGE 3

EARTH EXC	11
EMBANKMENT	0
UNSUITABLE EXC	0
AGG. SUBGRADE	0
IMP. (UNDERCUT)	0

FILE NAME =  
G:\CH11\0158\Road\Sheets\160T35-SHT-XSC-2-3.dgn

USER NAME = BAW\jort  
PLOT SCALE = 20.000' / in.  
PLOT DATE = 11/1/2012


DESIGNED - JLV  
DRAWN - KAL  
CHECKED - RCB  
DATE - 10/31/2012

REVISED -  
REVISED -  
REVISED -  
REVISED -

**STATE OF ILLINOIS  
DEPARTMENT OF TRANSPORTATION**

**ILLINOIS ROUTE 43 STAGE 3 CROSS SECTIONS**  
SCALE: 10H : 5V SHEET NO. 894 OF 919 SHEETS STA. 507+23.13 TO STA. 508+00.00

F.A.P. RTE.	SECTION	COUNTY	TOTAL SHEETS	SHEET NO.
305	(1920.01,1518,2022&1922.4B)R	COOK	919	894
FED. ROAD DIST. NO. 1 ILLINOIS FED. AID PROJECT			CONTRACT NO. 60T35	



(SQ FT) STAGE 3

EARTH EXC	12
EMBANKMENT	0
UNSUITABLE EXC	0
AGG SUBGRADE	0
IMP (UNDERCUT)	0

(SQ FT) STAGE 3

EARTH EXC	15
EMBANKMENT	0
UNSUITABLE EXC	0
AGG SUBGRADE	0
IMP (UNDERCUT)	0

FILE NAME =  
 G:\CH11\0158\Road\Sheets\160T35-SHT-XSC-2-3.dgn

USER NAME = BAW\jort  
 PLOT SCALE = 20.000' / in.  
 PLOT DATE = 11/1/2012

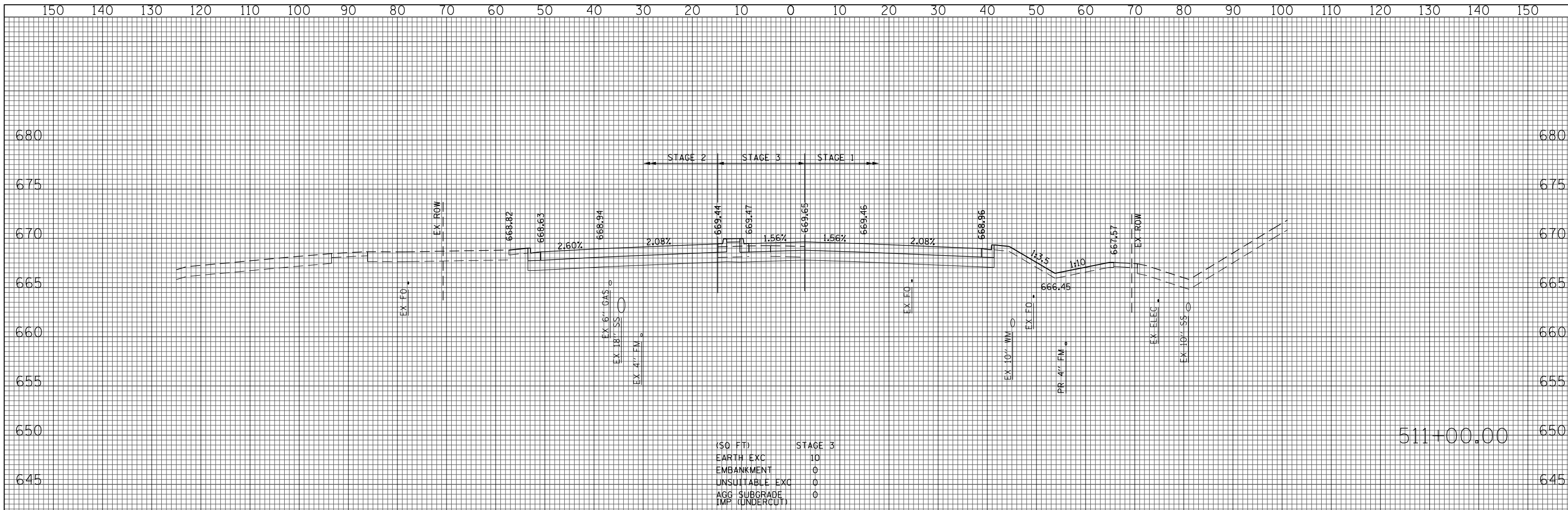
DESIGNED - JLV  
 DRAWN - KAL  
 CHECKED - RCB  
 DATE - 10/31/2012

REVISED -  
 REVISED -  
 REVISED -  
 REVISED -

**STATE OF ILLINOIS  
 DEPARTMENT OF TRANSPORTATION**

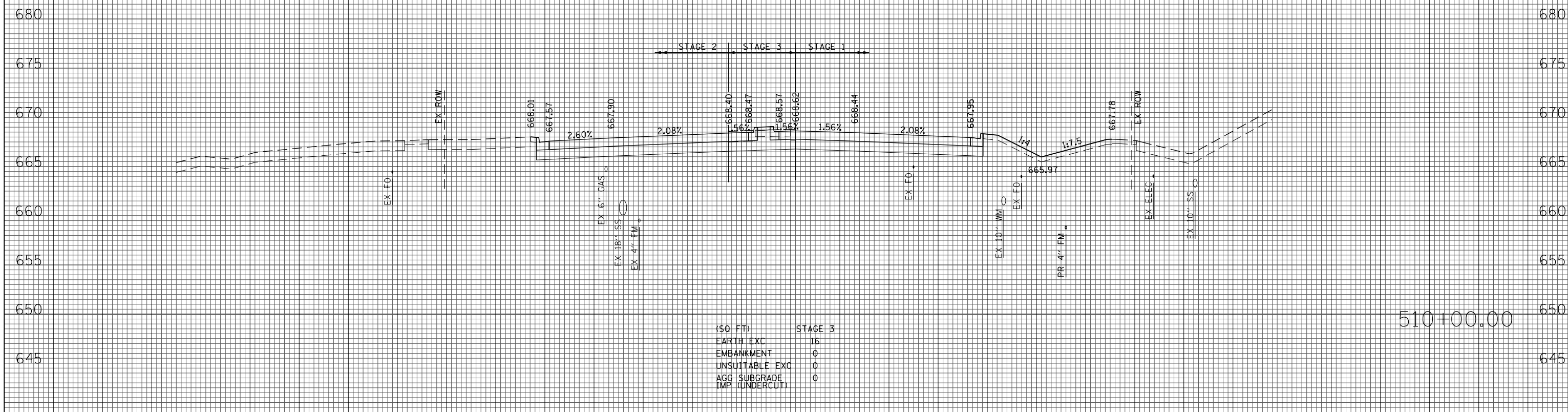
**ILLINOIS ROUTE 43 STAGE 3 CROSS SECTIONS**  
 SCALE: 10H : 5V SHEET NO. 895 OF 919 SHEETS STA. 508+08.00 TO STA. 509+00.00

F.A.P. RTE.	SECTION	COUNTY	TOTAL SHEETS	SHEET NO.
305	(1920.01,1518,2022&1922.4)R	COOK	919	895
FED. ROAD DIST. NO. 1 ILLINOIS FED. AID PROJECT			CONTRACT NO. 60T35	



(SQ FT)	STAGE 3
EARTH EXC	10
EMBANKMENT	0
UNSUITABLE EXC	0
AGG SUBGRADE IMP (UNDERCUT)	0

511+00.00

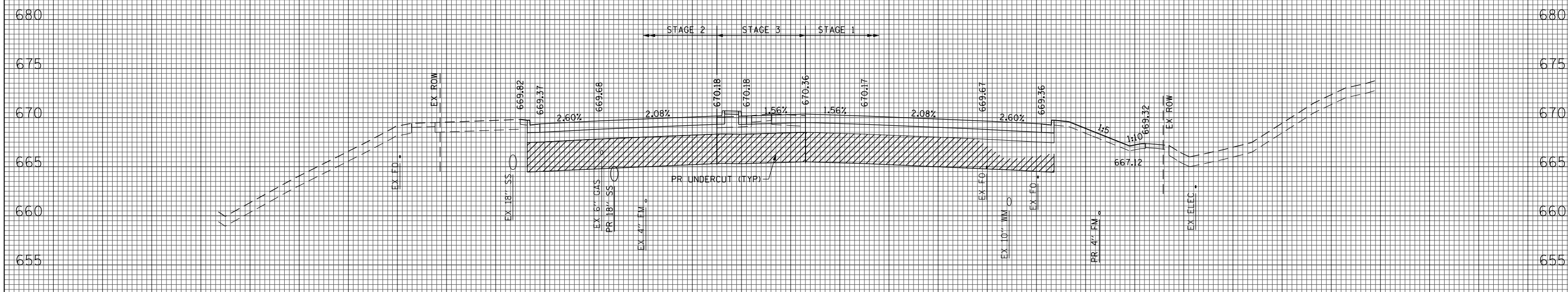


(SQ FT)	STAGE 3
EARTH EXC	16
EMBANKMENT	0
UNSUITABLE EXC	0
AGG SUBGRADE IMP (UNDERCUT)	0

510+00.00



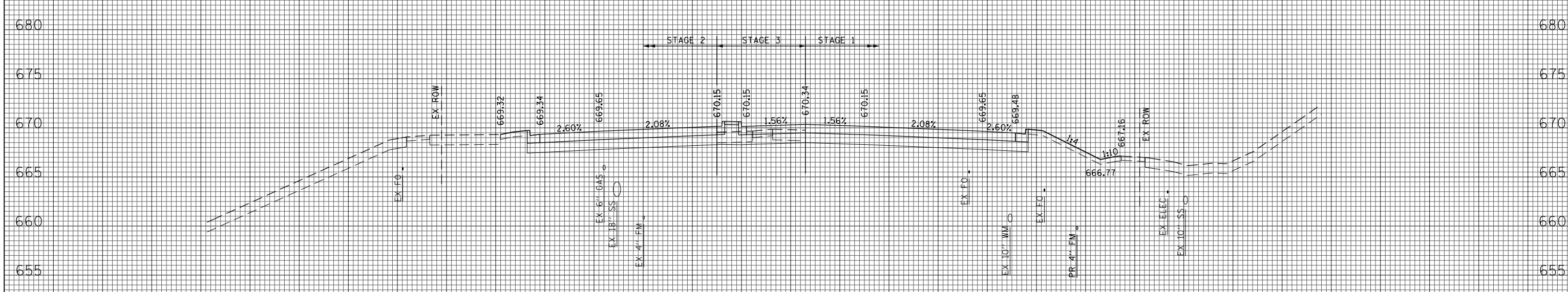
150 140 130 120 110 100 90 80 70 60 50 40 30 20 10 0 10 20 30 40 50 60 70 80 90 100 110 120 130 140 150



(50 FT) STAGE 3

EARTH EXC	15
EMBANKMENT	0
UNSUITABLE EXC	0
AGG SUBGRADE IMP (UNDERCUT)	54

513+00.00



(50 FT) STAGE 3

EARTH EXC	7
EMBANKMENT	0
UNSUITABLE EXC	0
AGG SUBGRADE IMP (UNDERCUT)	0

512+00.00

150 140 130 120 110 100 90 80 70 60 50 40 30 20 10 0 10 20 30 40 50 60 70 80 90 100 110 120 130 140 150

FILE NAME = G:\CH11\0158\Road\Sheets\160T35-SHT-XSC-2-3.dgn  
 USER NAME = BAWtor.t  
 PLOT SCALE = 20.000' / in.  
 PLOT DATE = 11/1/2012

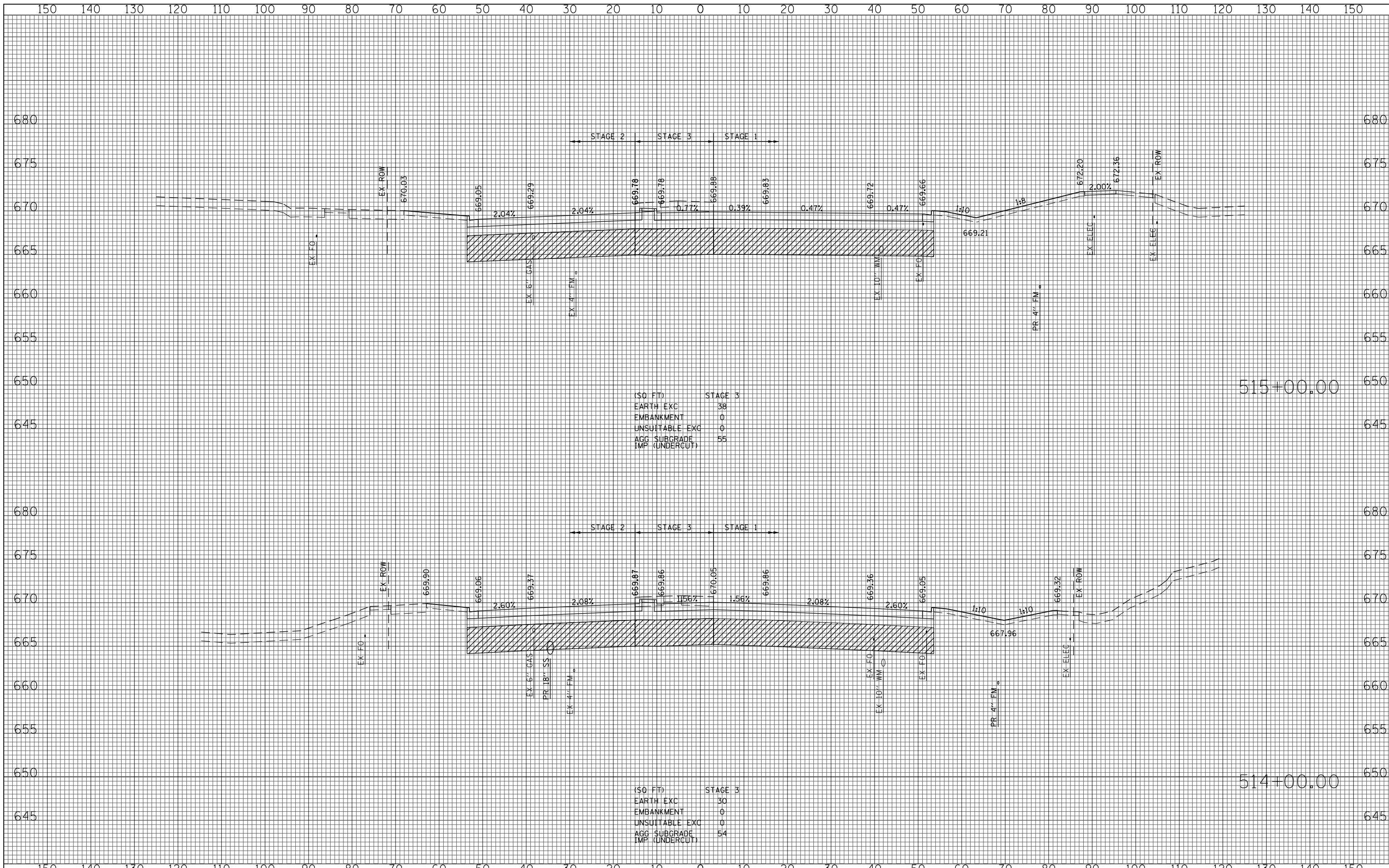
DESIGNED - JLV  
 DRAWN - KAL  
 CHECKED - RCB  
 DATE - 10/31/2012

REVISED -  
 REVISED -  
 REVISED -  
 REVISED -

**STATE OF ILLINOIS  
 DEPARTMENT OF TRANSPORTATION**

**ILLINOIS ROUTE 43 STAGE 3 CROSS SECTIONS**  
 SCALE: 10H : 5V  
 SHEET NO. 897 OF 919 SHEETS  
 STA. 512+00.00 TO STA. 513+00.00

F.A.P. RTE.	SECTION	COUNTY	TOTAL SHEETS	SHEET NO.
305	(1920.01,1518,2022&1922.4)R	COOK	919	897
FED. ROAD DIST. NO. 1 ILLINOIS FED. AID PROJECT			CONTRACT NO. 60T35	

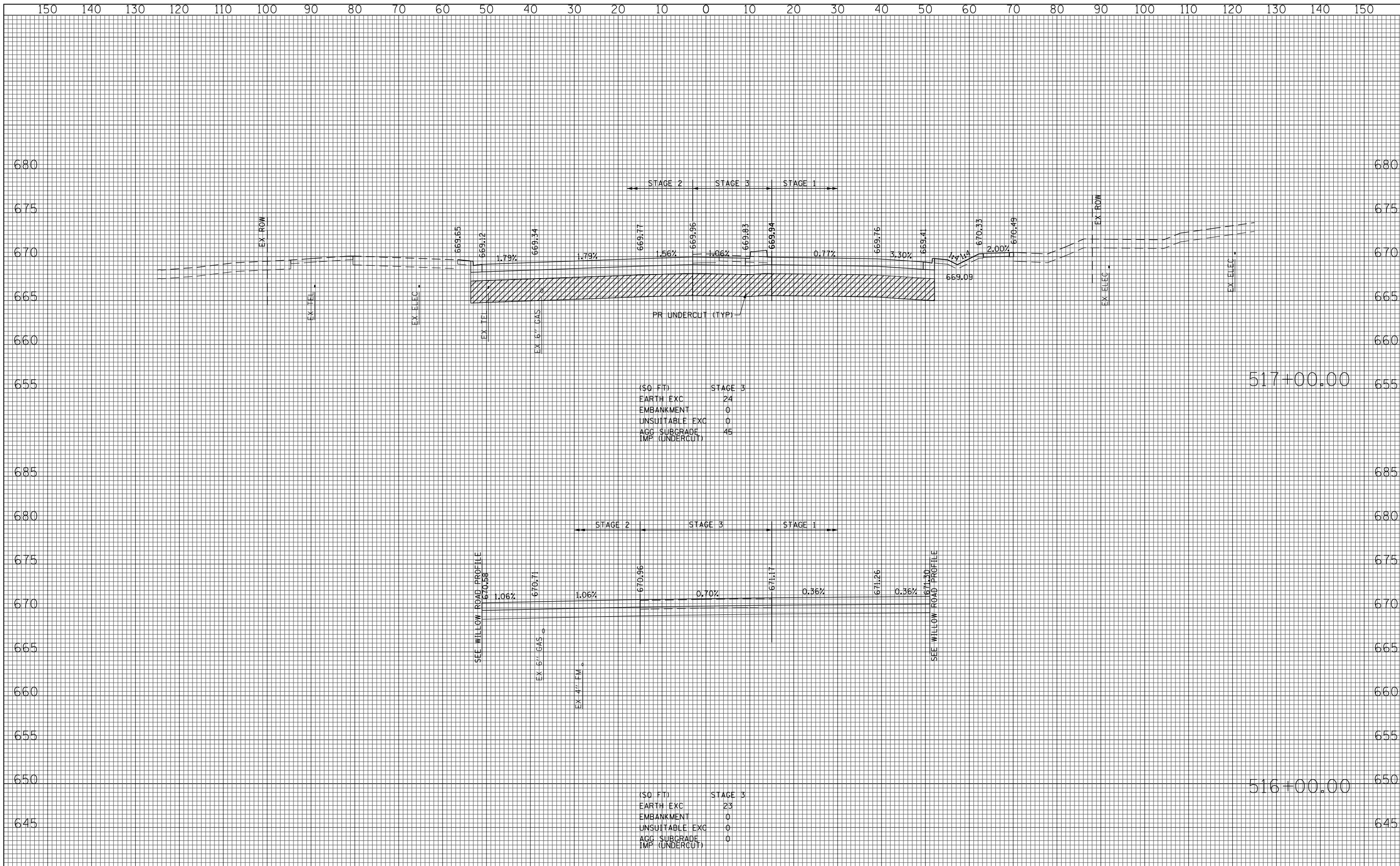


(50 FT) STAGE 3

EARTH EXC	38
EMBANKMENT	0
UNSUITABLE EXC	0
AGG SUBGRADE IMP (UNDERCUT)	55

(50 FT) STAGE 3

EARTH EXC	30
EMBANKMENT	0
UNSUITABLE EXC	0
AGG SUBGRADE IMP (UNDERCUT)	54



FILE NAME =  
 G:\CH11\0158\Road\Sheets\0160T35-SHT-XSC-2-3.dgn

USER NAME = BAWtor.t  
 PLOT SCALE = 20.000' / in.  
 PLOT DATE = 11/1/2012

DESIGNED - JLV  
 DRAWN - KAL  
 CHECKED - RCB  
 DATE - 10/31/2012

REVISED -  
 REVISED -  
 REVISED -  
 REVISED -

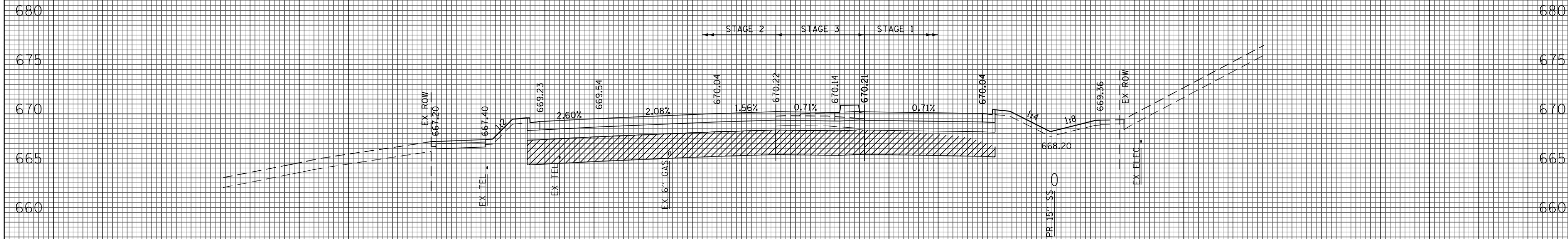
**STATE OF ILLINOIS  
 DEPARTMENT OF TRANSPORTATION**

**ILLINOIS ROUTE 43 STAGE 3 CROSS SECTIONS**

SCALE: 10H : 5V    SHEET NO. 899 OF 919 SHEETS    STA. 516+00.00 TO STA. 517+00.00

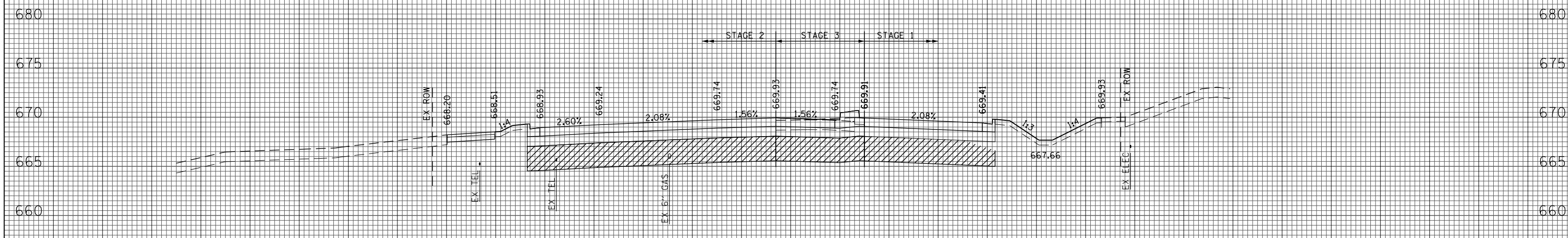
F.A.P. RTE.	SECTION	COUNTY	TOTAL SHEETS	SHEET NO.
305	(1920.01,1518,2022&1922.4)R	COOK	919	899
FED. ROAD DIST. NO. 1 ILLINOIS FED. AID PROJECT			CONTRACT NO. 60T35	

150 140 130 120 110 100 90 80 70 60 50 40 30 20 10 0 10 20 30 40 50 60 70 80 90 100 110 120 130 140 150



(SQ. FT)	STAGE 3
EARTH EXC	9
EMBANKMENT	0
UNSUITABLE EXC	0
AGG SUBGRADE	45
IMP (UNDERCUT)	

519+00.00



(SQ. FT)	STAGE 3
EARTH EXC	14
EMBANKMENT	0
UNSUITABLE EXC	0
AGG SUBGRADE	45
IMP (UNDERCUT)	

518+00.00

150 140 130 120 110 100 90 80 70 60 50 40 30 20 10 0 10 20 30 40 50 60 70 80 90 100 110 120 130 140 150

FILE NAME =  
G:\CH11\0158\Road\Sheets\160T35-SHT-XSC-2-3.dgn

USER NAME = BAW:tor.t  
PLOT SCALE = 20.000' / in.  
PLOT DATE = 11/1/2012

DESIGNED - JLV  
DRAWN - KAL  
CHECKED - RCB  
DATE - 10/31/2012

REVISED -  
REVISED -  
REVISED -  
REVISED -

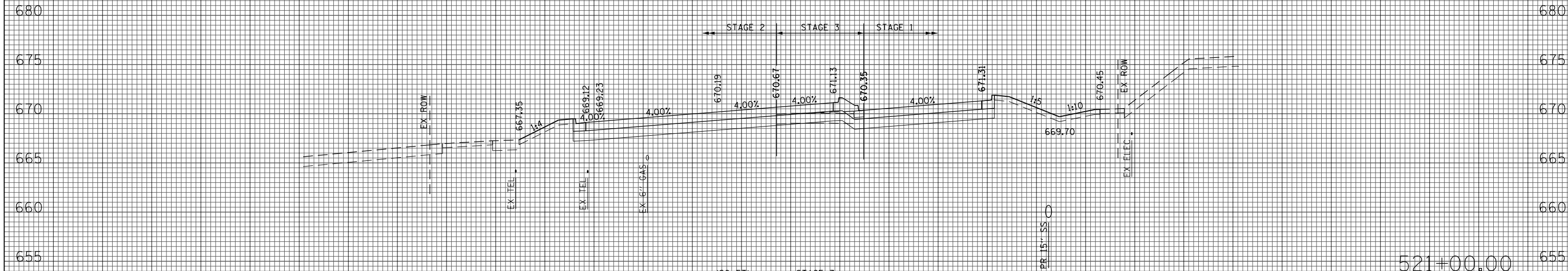
**STATE OF ILLINOIS  
DEPARTMENT OF TRANSPORTATION**

**ILLINOIS ROUTE 43 STAGE 3 CROSS SECTIONS**  
SCALE: 10H : 5V SHEET NO. 900 OF 919 SHEETS STA. 518+00.00 TO STA. 519+00.00

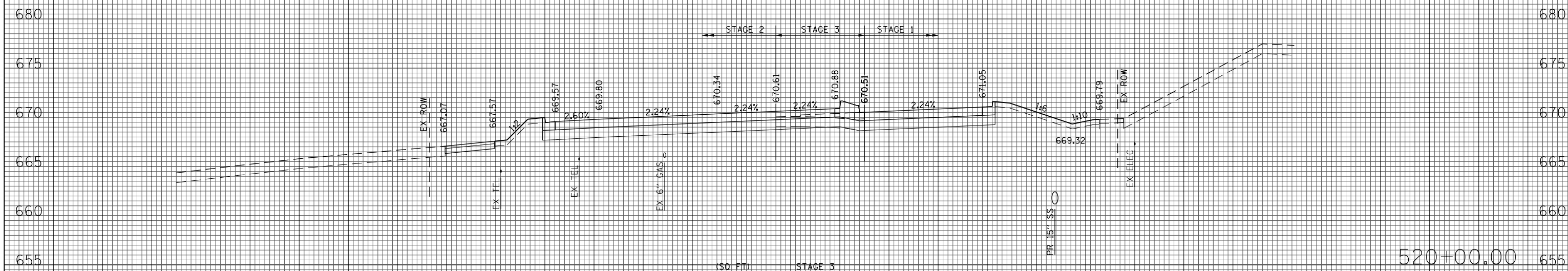
F.A.P. RTE.	SECTION	COUNTY	TOTAL SHEETS	SHEET NO.
305	(1920.01,1518,2022&1922.4B)R	COOK	919	900
				CONTRACT NO. 60T35

FED. ROAD DIST. NO. 1 ILLINOIS FED. AID PROJECT

150 140 130 120 110 100 90 80 70 60 50 40 30 20 10 0 10 20 30 40 50 60 70 80 90 100 110 120 130 140 150



(SQ. FT)	STAGE 3
EARTH EXC	3
EMBANKMENT	1
UNSUITABLE EXC	0
AGG SUBGRADE IMP (UNDERCUT)	0



(SQ. FT)	STAGE 3
EARTH EXC	4
EMBANKMENT	0
UNSUITABLE EXC	0
AGG SUBGRADE IMP (UNDERCUT)	0

150 140 130 120 110 100 90 80 70 60 50 40 30 20 10 0 10 20 30 40 50 60 70 80 90 100 110 120 130 140 150

FILE NAME = G:\CH11\0158\Road\Sheets\0160T35-SHT-XSC-2-3.dgn  
 USER NAME = BAWtor.t  
 PLOT SCALE = 20.000' / in.  
 PLOT DATE = 11/1/2012

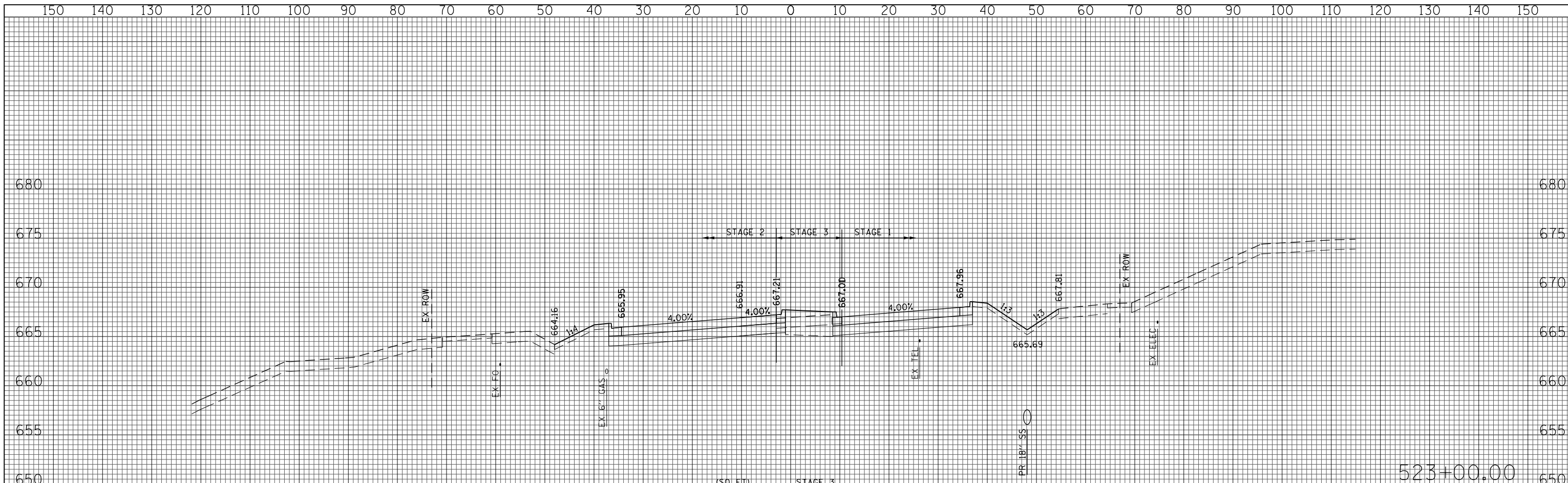
DESIGNED - JLV  
 DRAWN - KAL  
 CHECKED - RCB  
 DATE - 10/31/2012

REVISED -  
 REVISED -  
 REVISED -  
 REVISED -

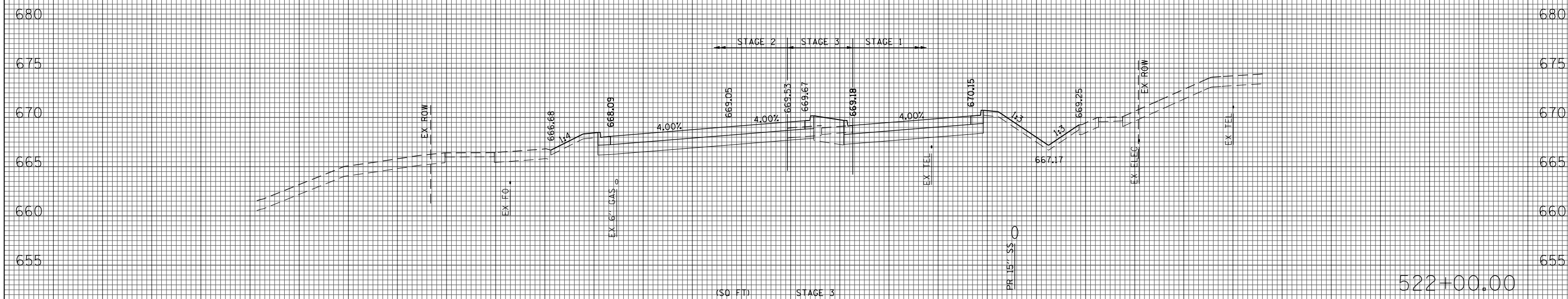
**STATE OF ILLINOIS  
 DEPARTMENT OF TRANSPORTATION**

**ILLINOIS ROUTE 43 STAGE 3 CROSS SECTIONS**  
 SCALE: 10H : 5V SHEET NO. 901 OF 919 SHEETS STA. 520+00.00 TO STA. 521+00.00


F.A.P. RTE.	SECTION	COUNTY	TOTAL SHEETS	SHEET NO.
305	(1920.01,1518,2022&1922.4B)R	COOK	919	901
CONTRACT NO. 60T35				
FED. ROAD DIST. NO. 1 ILLINOIS FED. AID PROJECT				



(SQ FT)	STAGE 3
EARTH EXC	16
EMBANKMENT	0
UNSUITABLE EXC	0
AGG SUBGRADE	0
IMP (UNDERCUT)	0



(SQ FT)	STAGE 3
EARTH EXC	9
EMBANKMENT	0
UNSUITABLE EXC	0
AGG SUBGRADE	0
IMP (UNDERCUT)	0



(SQ FT)	STAGE 3
EARTH EXC	14
EMBANKMENT	0
UNSUITABLE EXC	0
AGG SUBGRADE	0
IMP (UNDERCUT)	0

(SQ FT)	STAGE 3
EARTH EXC	17
EMBANKMENT	0
UNSUITABLE EXC	0
AGG SUBGRADE	0
IMP (UNDERCUT)	0

FILE NAME =  
 G:\CH11\0158\Road\Sheets\160T35-SHT-XSC-2-3.dgn

USER NAME = BAWtor.t  
 PLOT SCALE = 20.000' / in.  
 PLOT DATE = 11/1/2012

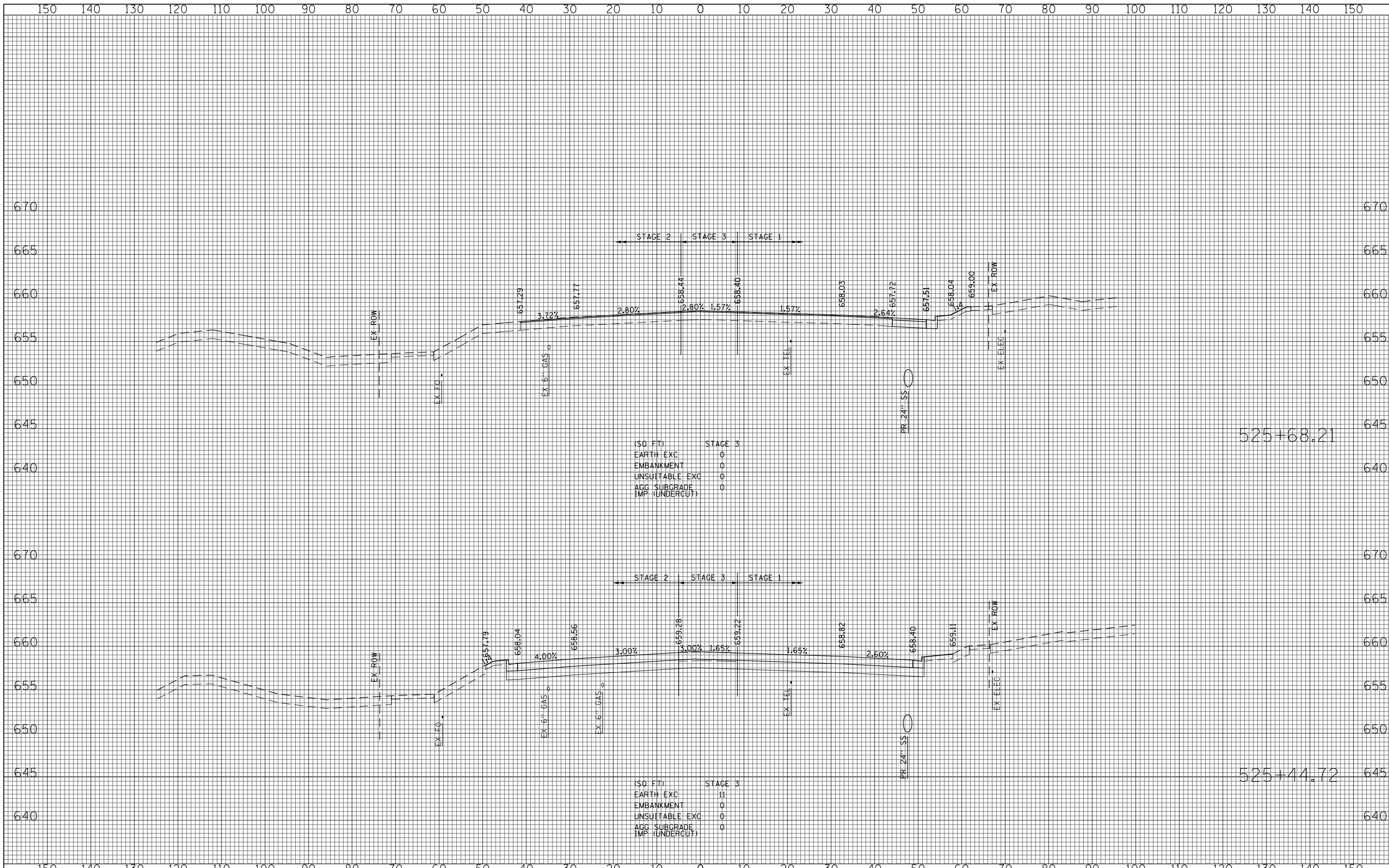
DESIGNED - JLV  
 DRAWN - KAL  
 CHECKED - RCB  
 DATE - 10/31/2012

REVISED -  
 REVISED -  
 REVISED -  
 REVISED -

**STATE OF ILLINOIS  
 DEPARTMENT OF TRANSPORTATION**

**ILLINOIS ROUTE 43 STAGE 3 CROSS SECTIONS**  
 SCALE: 10H : 5V SHEET NO. 903 OF 919 SHEETS STA. 524+00.00 TO STA. 525+00.00

F.A.P. RTE.	SECTION	COUNTY	TOTAL SHEETS	SHEET NO.
305	(1920.01,1518,2022&1922.4B)R	COOK	919	903
FED. ROAD DIST. NO. 1 ILLINOIS FED. AID PROJECT			CONTRACT NO. 60T35	



FILE NAME =  
 G:\CH11\0158\Road\Sheets\160T35-SHT-XSC-2-3.dgn

USER NAME = BAWtor.t  
 PLOT SCALE = 20.000' / in.  
 PLOT DATE = 11/1/2012

DESIGNED - JLV  
 DRAWN - KAL  
 CHECKED - RCB  
 DATE - 10/31/2012

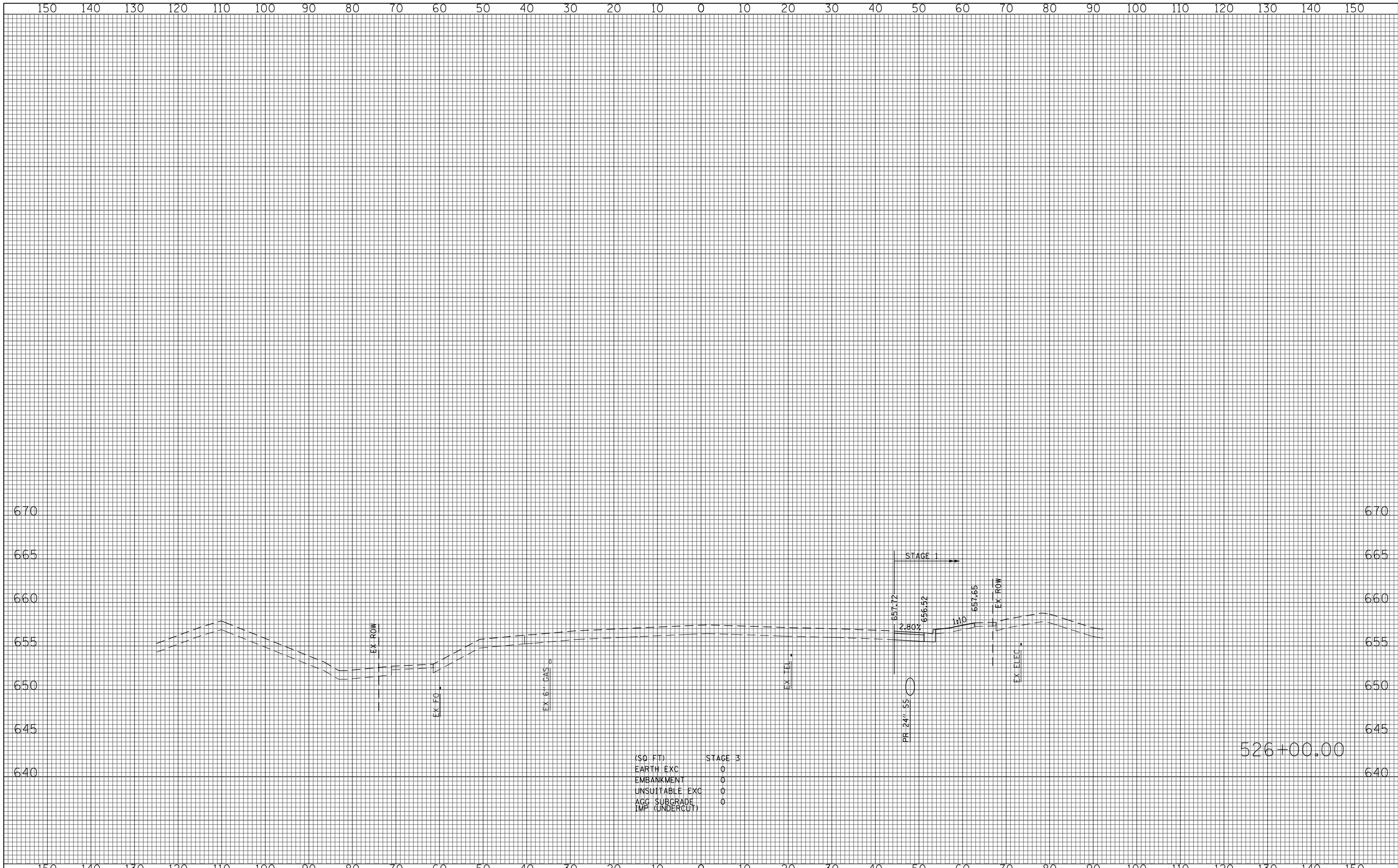
REVISED -  
 REVISED -  
 REVISED -  
 REVISED -

**STATE OF ILLINOIS  
 DEPARTMENT OF TRANSPORTATION**

**ILLINOIS ROUTE 43 STAGE 3 CROSS SECTIONS**  
 SCALE: 10H : 5V SHEET NO. 904 OF 919 SHEETS STA. 525+44.72 TO STA. 525+68.21

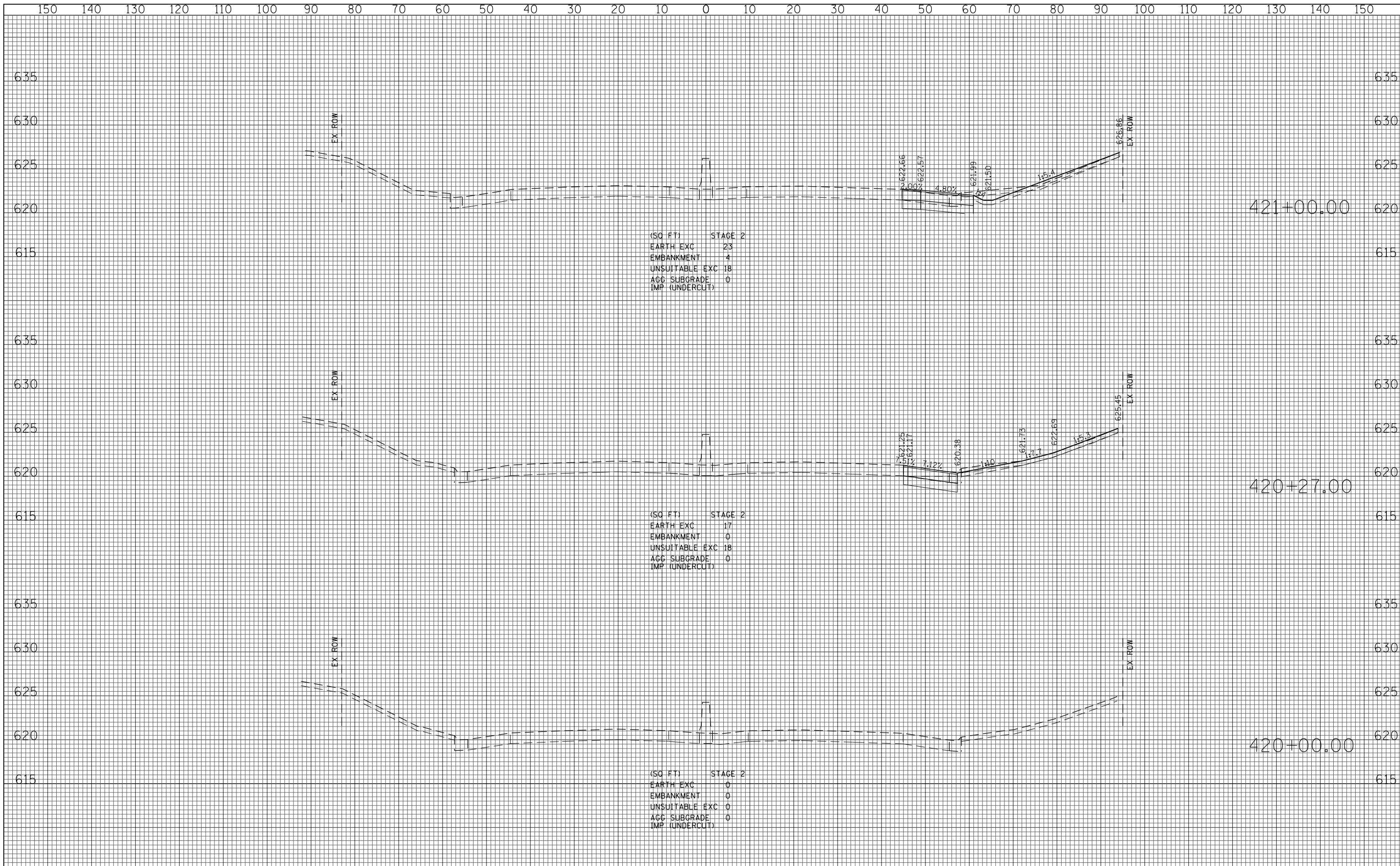
F.A.P. RTE.	SECTION	COUNTY	TOTAL SHEETS	SHEET NO.
305	(1920.01,1518,2022&1922.4)R	COOK	919	904
CONTRACT NO. 60T35				
FED. ROAD DIST. NO. 1 ILLINOIS FED. AID PROJECT				

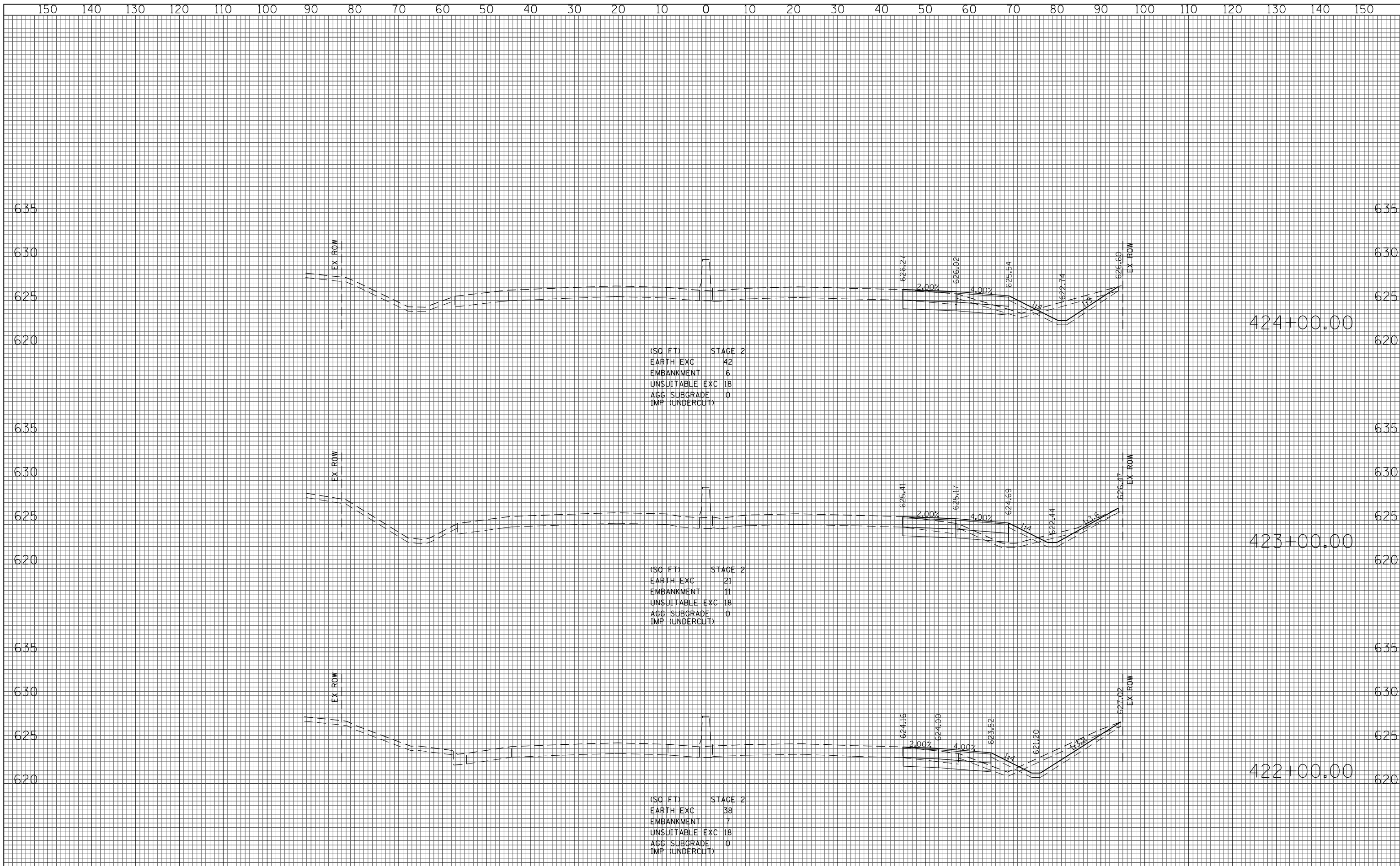




(SQ. FT)	STAGE 3
EARTH EXC	0
EMBANKMENT	0
UNSUITABLE EXC	0
AGG SUBGRADE	0
IMP (UNDERCUT)	0

526+00.00



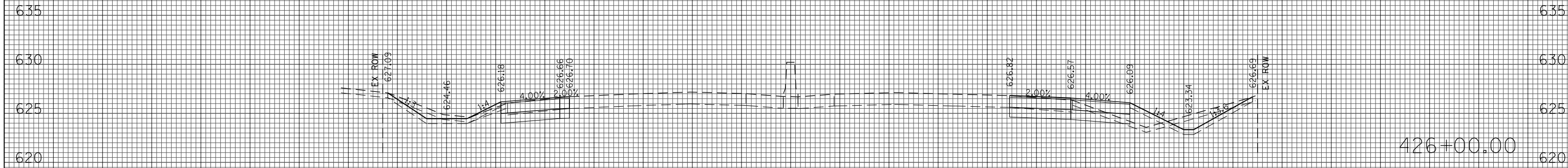


(SQ FT) STAGE 2  
 EARTH EXC 42  
 EMBANKMENT 6  
 UNSUITABLE EXC 18  
 AGG SUBGRADE 0  
 IMP (UNDERCLT)

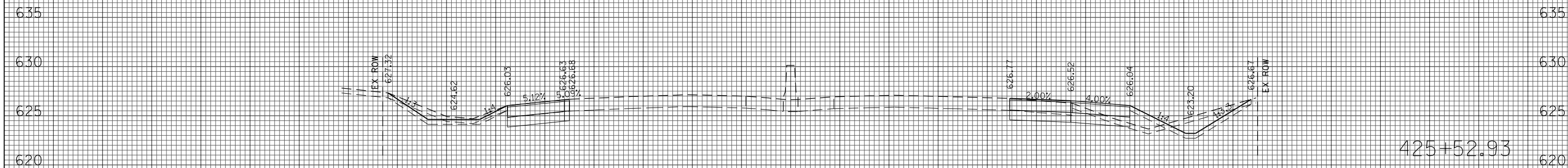
(SQ FT) STAGE 2  
 EARTH EXC 21  
 EMBANKMENT 11  
 UNSUITABLE EXC 18  
 AGG SUBGRADE 0  
 IMP (UNDERCLT)

(SQ FT) STAGE 2  
 EARTH EXC 38  
 EMBANKMENT 7  
 UNSUITABLE EXC 18  
 AGG SUBGRADE 0  
 IMP (UNDERCLT)

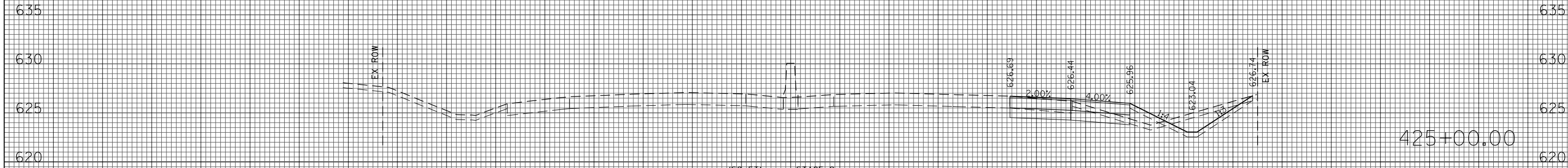
150 140 130 120 110 100 90 80 70 60 50 40 30 20 10 0 10 20 30 40 50 60 70 80 90 100 110 120 130 140 150



(SQ FT)	STAGE 2
EARTH EXC	55
EMBANKMENT	11
UNSUITABLE EXC	51
AGG SUBGRADE	0
IMP (UNDERCUT)	



(SQ FT)	STAGE 2
EARTH EXC	44
EMBANKMENT	9
UNSUITABLE EXC	50
AGG SUBGRADE	0
IMP (UNDERCUT)	



(SQ FT)	STAGE 2
EARTH EXC	39
EMBANKMENT	8
UNSUITABLE EXC	18
AGG SUBGRADE	0
IMP (UNDERCUT)	

150 140 130 120 110 100 90 80 70 60 50 40 30 20 10 0 10 20 30 40 50 60 70 80 90 100 110 120 130 140 150

FILE NAME =  
G:\CH11\0158\Road\Sheets\0160T35-SHT-XSC-6.dgn

USER NAME = BAW\jort  
DESIGNED - JLV  
DRAWN - KAL  
CHECKED - RCB  
DATE - 10/31/2012

REVISIED -  
REVISIED -  
REVISIED -  
REVISIED -

REVISIED -  
REVISIED -  
REVISIED -

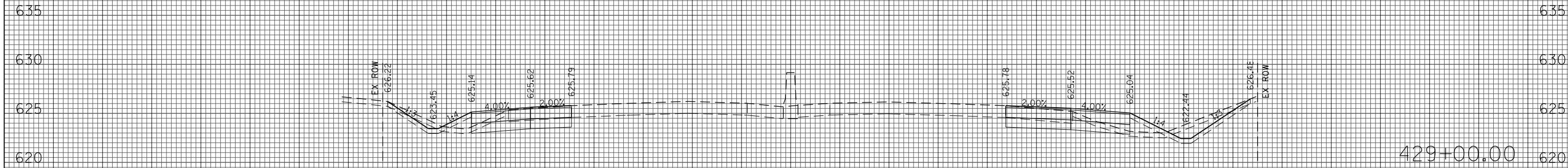
**STATE OF ILLINOIS  
DEPARTMENT OF TRANSPORTATION**

**INTERSTATE 94 CROSS SECTIONS**

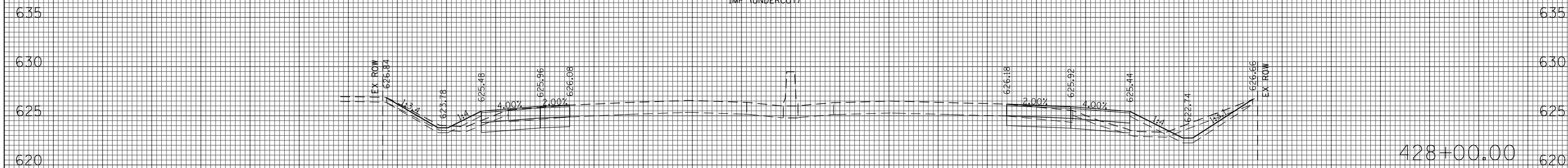
SCALE: 10H : 5V SHEET NO. 908 OF 919 SHEETS STA. 425+00.00 TO STA. 426+00.00

F.A.P. RTE.	SECTION	COUNTY	TOTAL SHEETS	SHEET NO.
305	(1920.01,1518,2022&1922.4)R	COOK	919	908
FED. ROAD DIST. NO. 1 ILLINOIS FED. AID PROJECT			CONTRACT NO. 60T35	

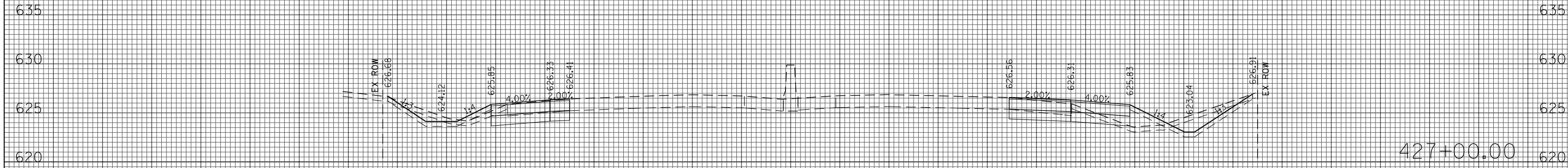
150 140 130 120 110 100 90 80 70 60 50 40 30 20 10 0 10 20 30 40 50 60 70 80 90 100 110 120 130 140 150



(SQ FT) STAGE 2  
 EARTH EXC 55  
 EMBANKMENT 13  
 UNSUITABLE EXC 30  
 AGG SUBGRADE 0  
 IMP (UNDERCLT)



(SQ FT) STAGE 2  
 EARTH EXC 51  
 EMBANKMENT 13  
 UNSUITABLE EXC 31  
 AGG SUBGRADE 0  
 IMP (UNDERCLT)



(SQ FT) STAGE 2  
 EARTH EXC 56  
 EMBANKMENT 13  
 UNSUITABLE EXC 31  
 AGG SUBGRADE 0  
 IMP (UNDERCLT)

150 140 130 120 110 100 90 80 70 60 50 40 30 20 10 0 10 20 30 40 50 60 70 80 90 100 110 120 130 140 150

FILE NAME = G:\CH11\0158\Road\Sheets\160T35-SHT-XSC-6.dgn  
 USER NAME = BAW\jort  
 PLOT SCALE = 20.000' / in.  
 PLOT DATE = 11/1/2012

DESIGNED - JLV  
 DRAWN - KAL  
 CHECKED - RCB  
 DATE - 10/31/2012

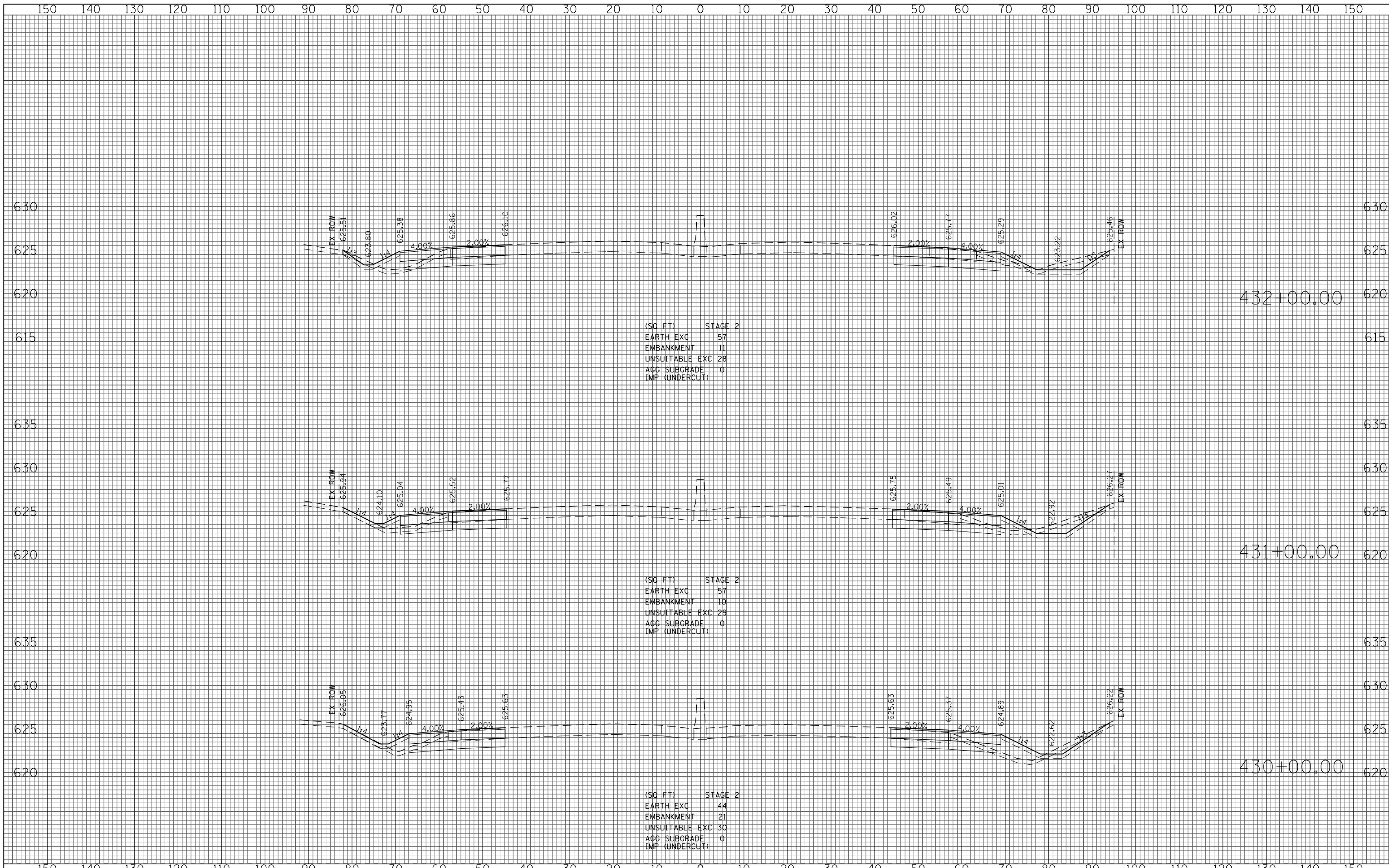
REVISED -  
 REVISED -  
 REVISED -  
 REVISED -

**STATE OF ILLINOIS  
 DEPARTMENT OF TRANSPORTATION**

**INTERSTATE 94 CROSS SECTIONS**

SCALE: 10H : 5V SHEET NO. 909 OF 919 SHEETS STA. 427+00.00 TO STA. 429+00.00

F.A.P. RTE.	SECTION	COUNTY	TOTAL SHEETS	SHEET NO.
305	(1920.01,1518,2022&1922.4)R	COOK	919	909
FED. ROAD DIST. NO. 1 ILLINOIS FED. AID PROJECT			CONTRACT NO. 60T35	



FILE NAME =  
G:\CH11\0158\Road\Sheets\160T35-SHT-XSC-6.dgn

USER NAME = BAWtor.t  
PLOT SCALE = 20.000' / in.  
PLOT DATE = 11/1/2012

DESIGNED - JLV  
DRAWN - KAL  
CHECKED - RCB  
DATE - 10/31/2012

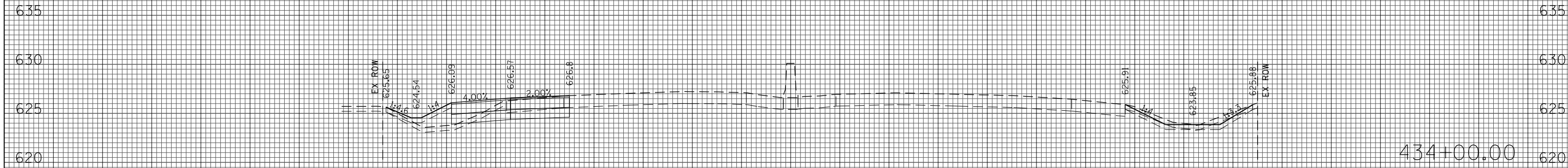
REVISED -  
REVISED -  
REVISED -  
REVISED -

**STATE OF ILLINOIS  
DEPARTMENT OF TRANSPORTATION**

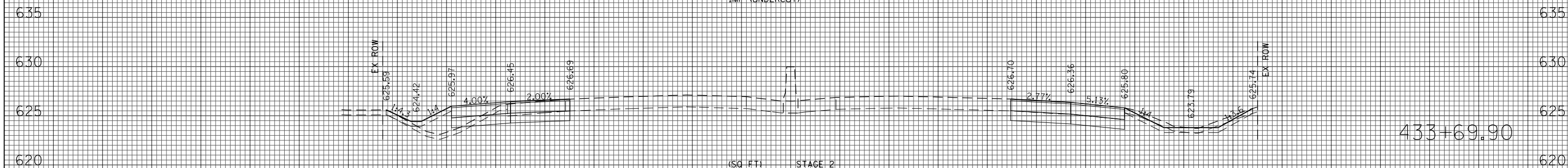
**INTERSTATE 94 CROSS SECTIONS**  
SCALE: 10H : 5V SHEET NO. 910 OF 919 SHEETS STA. 430+00.00 TO STA. 432+00.00

F.A.P. RTE.	SECTION	COUNTY	TOTAL SHEETS	SHEET NO.
305	(1920.01,1518,2022&1922.4)R	COOK	919	910
FED. ROAD DIST. NO. 1 ILLINOIS FED. AID PROJECT			CONTRACT NO. 60T35	

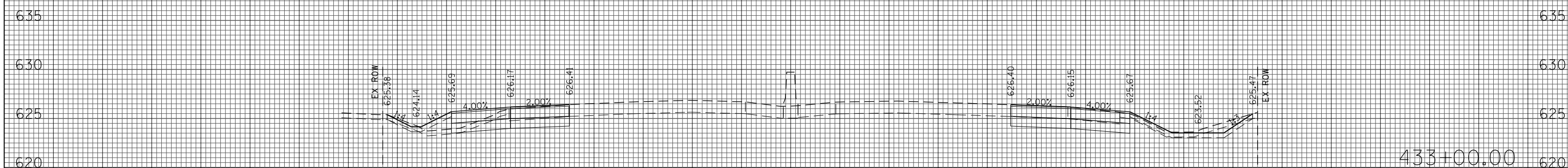
150 140 130 120 110 100 90 80 70 60 50 40 30 20 10 0 10 20 30 40 50 60 70 80 90 100 110 120 130 140 150



(SQ FT) STAGE 2  
 EARTH EXC 24  
 EMBANKMENT 14  
 UNSUITABLE EXC 25  
 AGG SUBGRADE 0  
 IMP (UNDERCUT)



(SQ FT) STAGE 2  
 EARTH EXC 47  
 EMBANKMENT 15  
 UNSUITABLE EXC 25  
 AGG SUBGRADE 0  
 IMP (UNDERCUT)



(SQ FT) STAGE 2  
 EARTH EXC 50  
 EMBANKMENT 8  
 UNSUITABLE EXC 26  
 AGG SUBGRADE 0  
 IMP (UNDERCUT)

150 140 130 120 110 100 90 80 70 60 50 40 30 20 10 0 10 20 30 40 50 60 70 80 90 100 110 120 130 140 150

FILE NAME =  
 G:\CH11\0158\Road\Sheets\160T35-SHT-XSC-6.dgn

USER NAME = BAW\jort  
 PLOT SCALE = 20.000' / in.  
 PLOT DATE = 11/1/2012

DESIGNED - JLV  
 DRAWN - KAL  
 CHECKED - RCB  
 DATE - 10/31/2012

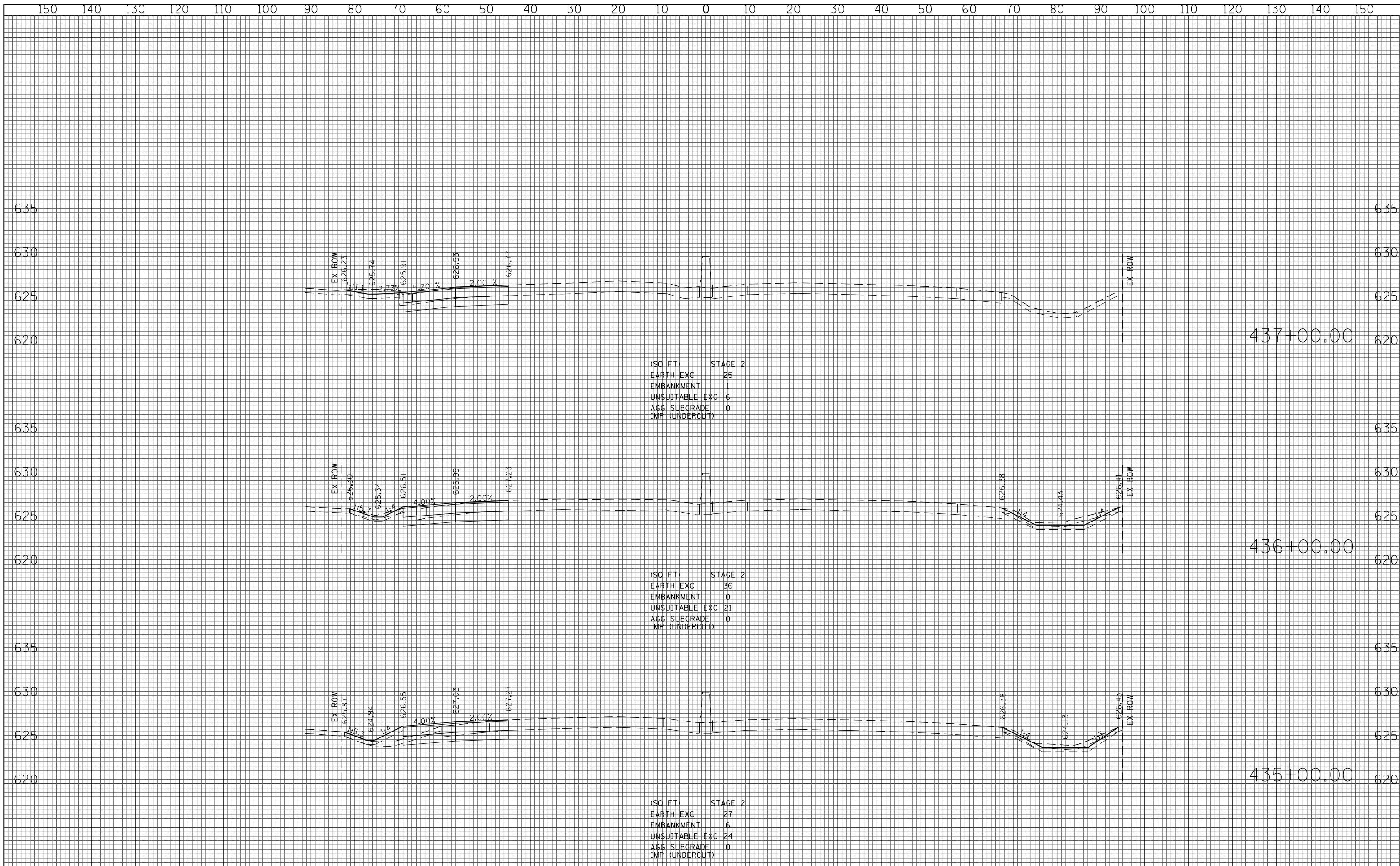
REVISED -  
 REVISED -  
 REVISED -  
 REVISED -

**STATE OF ILLINOIS  
 DEPARTMENT OF TRANSPORTATION**

**INTERSTATE 94 CROSS SECTIONS**

SCALE: 10H : 5V SHEET NO. 911 OF 919 SHEETS STA. 433+00.00 TO STA. 434+00.00

F.A.P. RTE.	SECTION	COUNTY	TOTAL SHEETS	SHEET NO.
305	(1920.01,1518,2022&1922.4)R	COOK	919	911
FED. ROAD DIST. NO. 1 ILLINOIS FED. AID PROJECT			CONTRACT NO. 60T35	



FILE NAME = G:\CH11\0158\Road\Sheets\0160T35-SHT-XSC-6.dgn

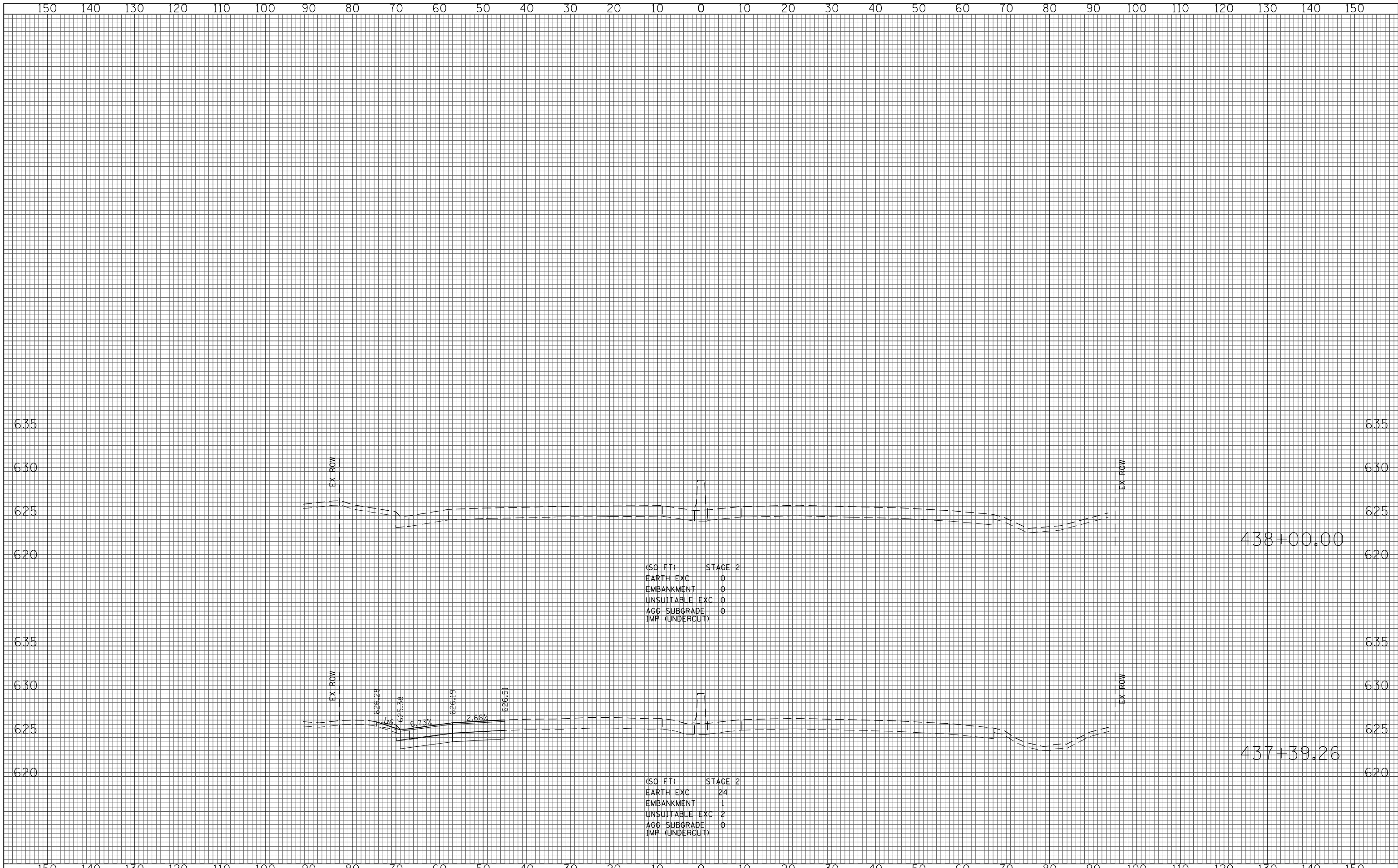
USER NAME = BAWtor.t	DESIGNED - JLV	REVISED -
PLOT SCALE = 20.000' / in.	DRAWN - KAL	REVISED -
PLOT DATE = 11/1/2012	CHECKED - RCB	REVISED -
	DATE - 10/31/2012	REVISED -

**STATE OF ILLINOIS  
DEPARTMENT OF TRANSPORTATION**

**INTERSTATE 94 CROSS SECTIONS**  
SCALE: 10H : 5V | SHEET NO. 912 OF 919 SHEETS | STA. 435+00.00 TO STA. 437+00.00

F.A.P. RTE.	SECTION	COUNTY	TOTAL SHEETS	SHEET NO.
305	(1920.01,1518,2022&1922.4B)R	COOK	919	912
FED. ROAD DIST. NO. 1   ILLINOIS   FED. AID PROJECT			CONTRACT NO. 60T35	





(SQ FT)	STAGE 2
EARTH EXC	0
EMBANKMENT	0
UNSUITABLE EXC	0
AGG SUBGRADE	0
IMP (UNDERCLT)	0

(SQ FT)	STAGE 2
EARTH EXC	24
EMBANKMENT	1
UNSUITABLE EXC	2
AGG SUBGRADE	0
IMP (UNDERCLT)	0

FILE NAME = G:\CH11\0158\Road\Sheets\0160T35-SHT-XSC-6.dgn

USER NAME = BAW\tor.t  
 PLOT SCALE = 20.000' / in.  
 PLOT DATE = 11/1/2012

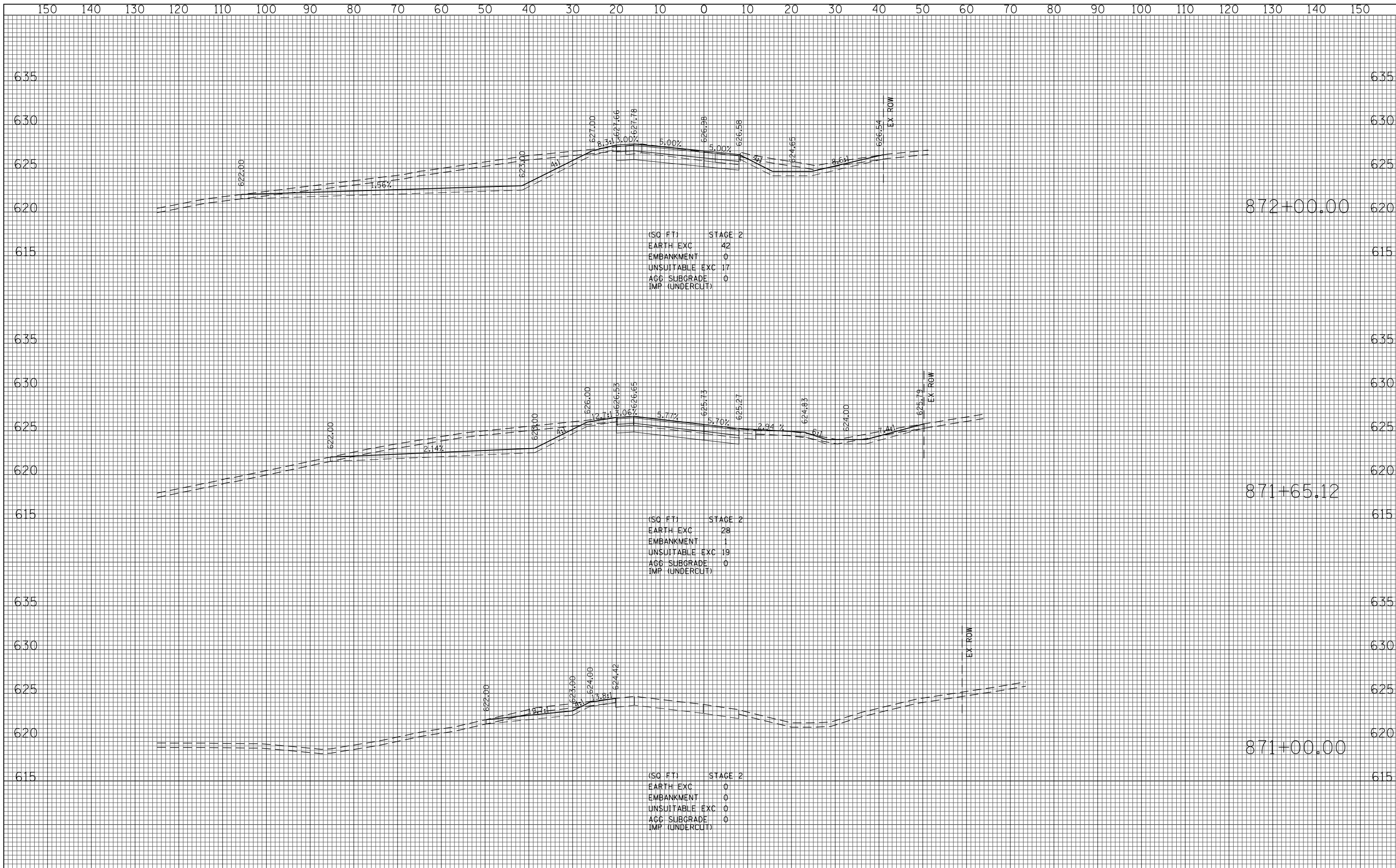
DESIGNED - JLV  
 DRAWN - KAL  
 CHECKED - RCB  
 DATE - 10/31/2012

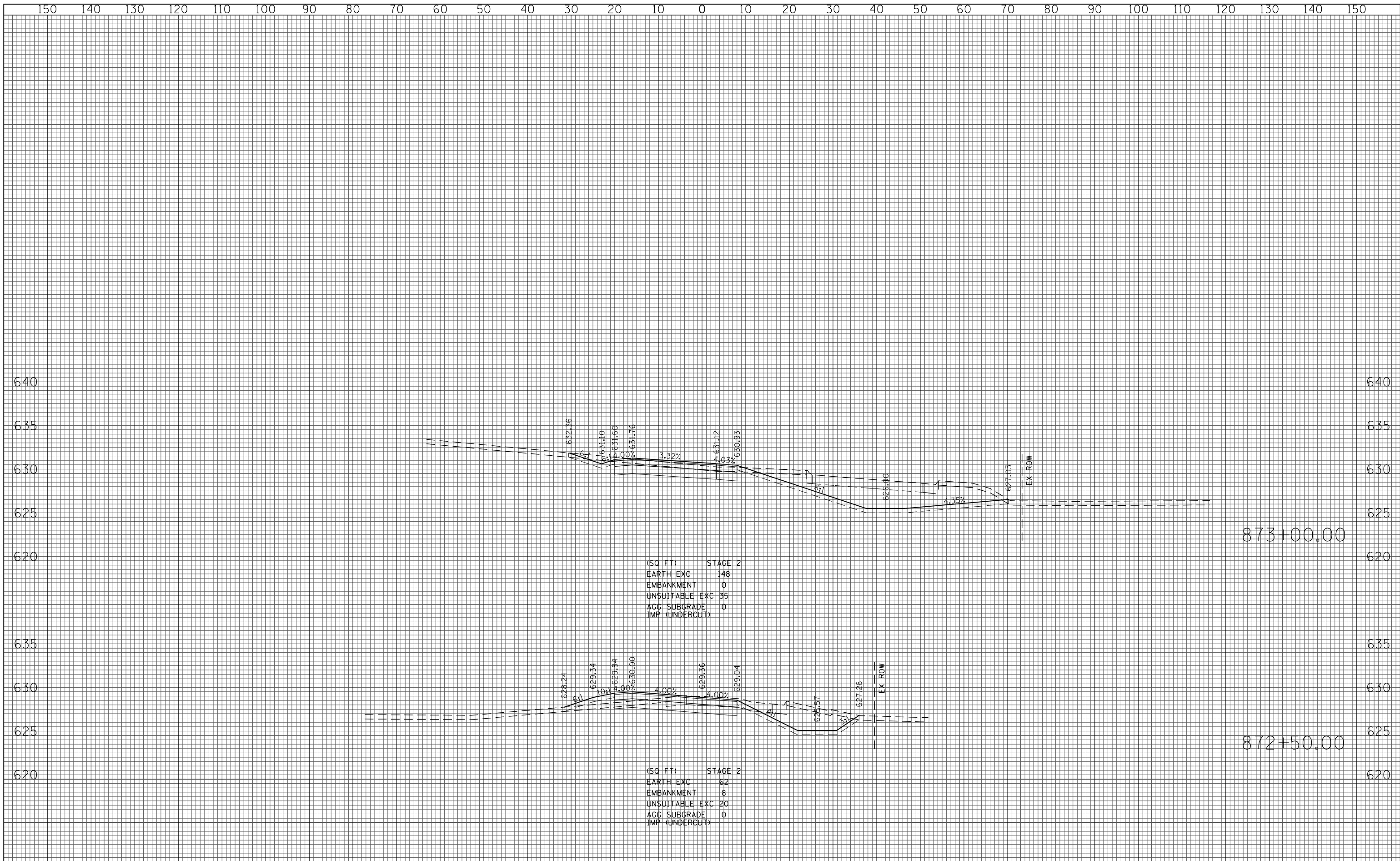
REVISED -  
 REVISED -  
 REVISED -  
 REVISED -

**STATE OF ILLINOIS  
 DEPARTMENT OF TRANSPORTATION**

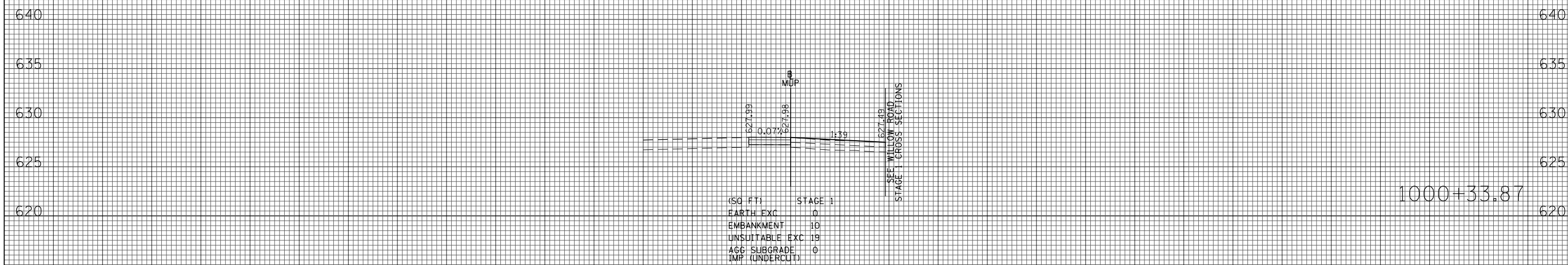
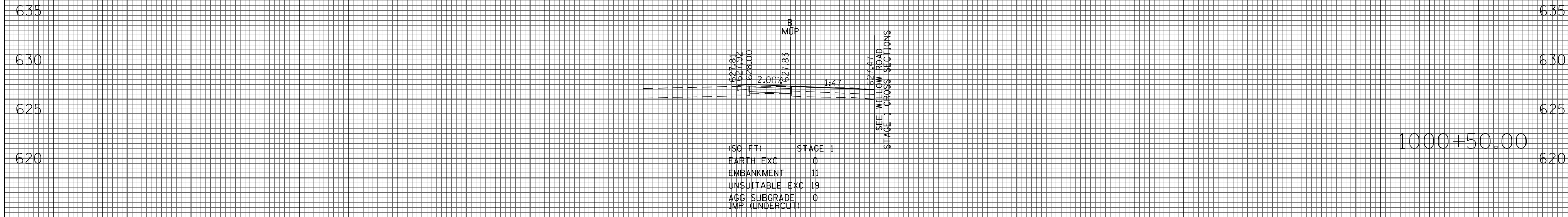
**INTERSTATE 94 CROSS SECTIONS**  
 SCALE: 10H : 5V SHEET NO. 913 OF 919 SHEETS STA. 437+39.26 TO STA. 438+00.00

F.A.P. RTE.	SECTION	COUNTY	TOTAL SHEETS	SHEET NO.
305	(1920.01,1518,2022&1922.4B)R	COOK	919	913
FED. ROAD DIST. NO. 1 ILLINOIS FED. AID PROJECT			CONTRACT NO. 60T35	





150 140 130 120 110 100 90 80 70 60 50 40 30 20 10 0 10 20 30 40 50 60 70 80 90 100 110 120 130 140 150



150 140 130 120 110 100 90 80 70 60 50 40 30 20 10 0 10 20 30 40 50 60 70 80 90 100 110 120 130 140 150

FILE NAME = G:\CH11\0158\Road\Sheets\0160T35-SHT-XSC-7.dgn  
 USER NAME = BAW\tor.t  
 PLOT SCALE = 20.000' / in.  
 PLOT DATE = 11/1/2012

DESIGNED - JLV  
 DRAWN - KAL  
 CHECKED - RCB  
 DATE - 10/31/2012

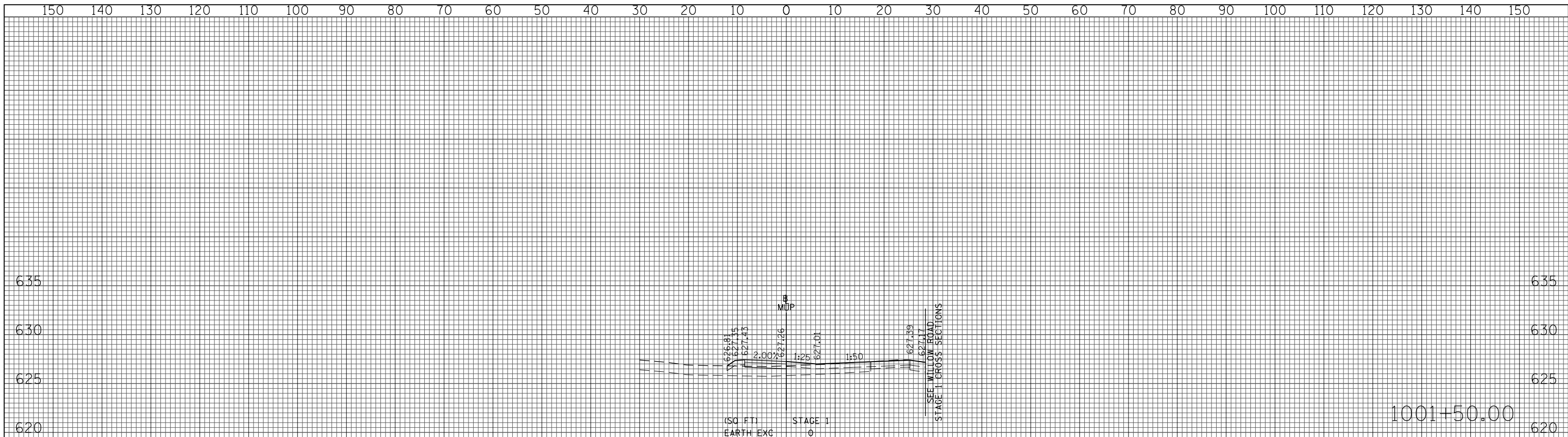
REVISED -  
 REVISED -  
 REVISED -  
 REVISED -

**STATE OF ILLINOIS  
 DEPARTMENT OF TRANSPORTATION**

**MULTI-USE PATH CROSS SECTIONS**

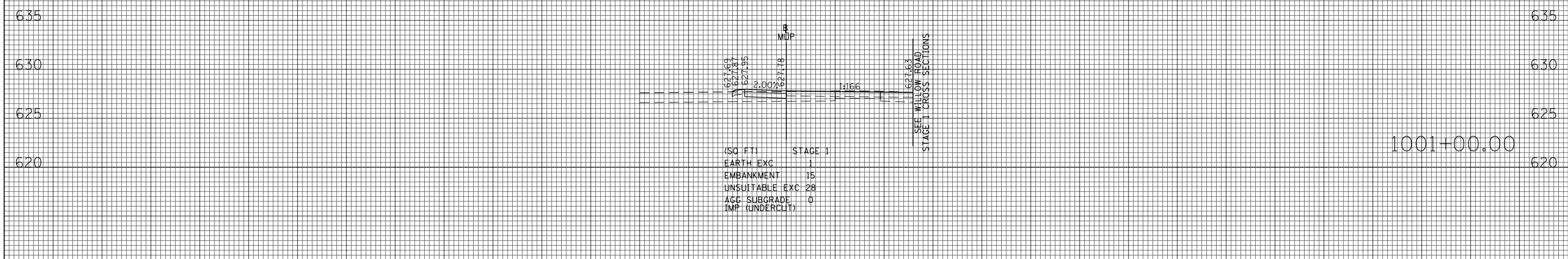
SCALE: 10H : 5V SHEET NO. 916 OF 919 SHEETS STA. 1000+33.87 TO STA. 1000+50.00

F.A.P. RTE.	SECTION	COUNTY	TOTAL SHEETS	SHEET NO.
305	(1920.01,1518,2022&1922.4B)R	COOK	919	916
FED. ROAD DIST. NO. 1 ILLINOIS FED. AID PROJECT			CONTRACT NO. 60T35	



(SQ FT)	STAGE 1
EARTH EXC	0
EMBANKMENT	24
UNSUITABLE EXC	33
AGG SUBGRADE	0
IMP (UNDERCLT)	

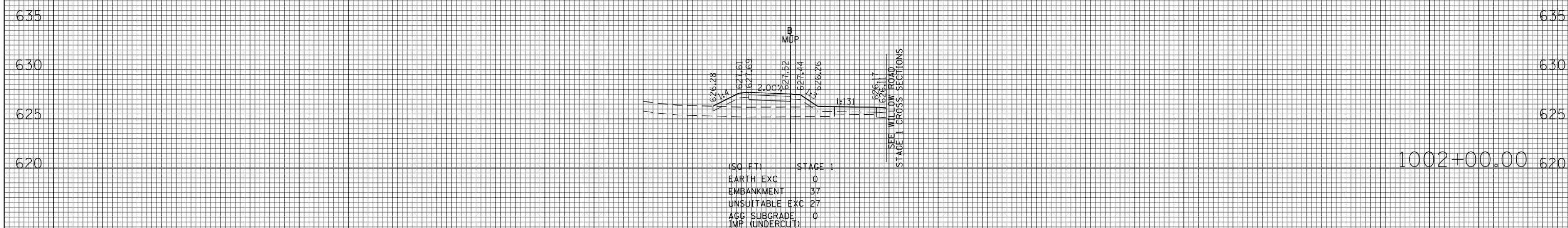
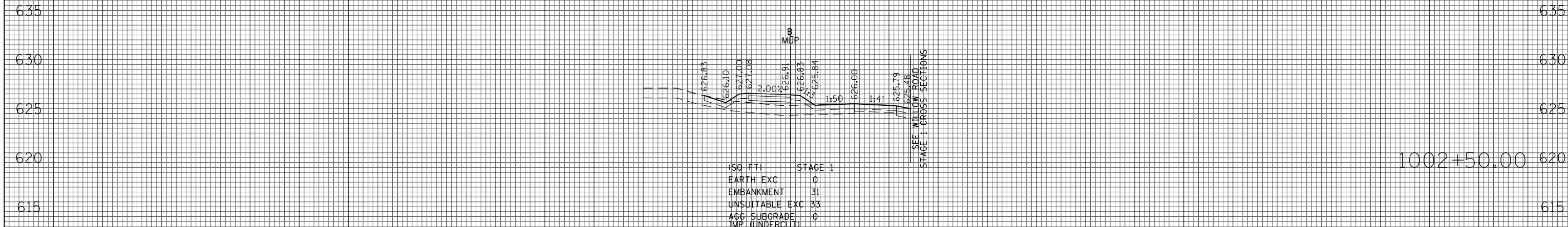
1001+50.00



(SQ FT)	STAGE 1
EARTH EXC	1
EMBANKMENT	15
UNSUITABLE EXC	28
AGG SUBGRADE	0
IMP (UNDERCLT)	

1001+00.00

150 140 130 120 110 100 90 80 70 60 50 40 30 20 10 0 10 20 30 40 50 60 70 80 90 100 110 120 130 140 150



150 140 130 120 110 100 90 80 70 60 50 40 30 20 10 0 10 20 30 40 50 60 70 80 90 100 110 120 130 140 150

FILE NAME = G:\CH11\0158\Road\Sheets\0160T35-SHT-XSC-7.dgn  
 USER NAME = BAWtor.t  
 PLOT SCALE = 20.000' / in.  
 PLOT DATE = 11/1/2012

DESIGNED - JLV  
 DRAWN - KAL  
 CHECKED - RCB  
 DATE - 10/31/2012


REVISED -  
 REVISED -  
 REVISED -  
 REVISED -

**STATE OF ILLINOIS  
 DEPARTMENT OF TRANSPORTATION**

**MULTI-USE PATH CROSS SECTIONS**

SCALE: 10H : 5V SHEET NO. 918 OF 919 SHEETS STA. 1002+00.00 TO STA. 1002+50.00

F.A.P. RTE.	SECTION	COUNTY	TOTAL SHEETS	SHEET NO.
305	(1920.01,1518,2022&1922.4B)R	COOK	919	918
CONTRACT NO. 60T35				
FED. ROAD DIST. NO. 1 ILLINOIS FED. AID PROJECT				



FILE NAME = G:\CHI1\0158\Road\Sheets\0160T35-SHT-XSC-7.dgn

USER NAME = BAWtor.t	DESIGNED - JLV	REVISED -
	DRAWN - KAL	REVISED -
PLOT SCALE = 20.000' / in.	CHECKED - RCB	REVISED -
PLOT DATE = 11/1/2012	DATE - 10/31/2012	REVISED -

**STATE OF ILLINOIS  
DEPARTMENT OF TRANSPORTATION**

**MULTI-USE PATH CROSS SECTIONS**

SCALE: 10H : 5V SHEET NO. 919 OF 919 SHEETS STA. 1003+00.00 TO STA. 1003+19.18

F.A.P. RTE.	SECTION	COUNTY	TOTAL SHEETS	SHEET NO.
305	(1920.01,1518,2022&1922.4B)R	COOK	919	919
FED. ROAD DIST. NO. 1 ILLINOIS FED. AID PROJECT			CONTRACT NO. 60T35	