

F.A.P. RTE.	SECTION	COUNTY	TOTAL SHEETS	SHEET NO.
846	4RS-8	WILL	14	1
		ILLINOIS	CONTRACT NO. 60V16	

STATE OF ILLINOIS
DEPARTMENT OF TRANSPORTATION
DIVISION OF HIGHWAYS

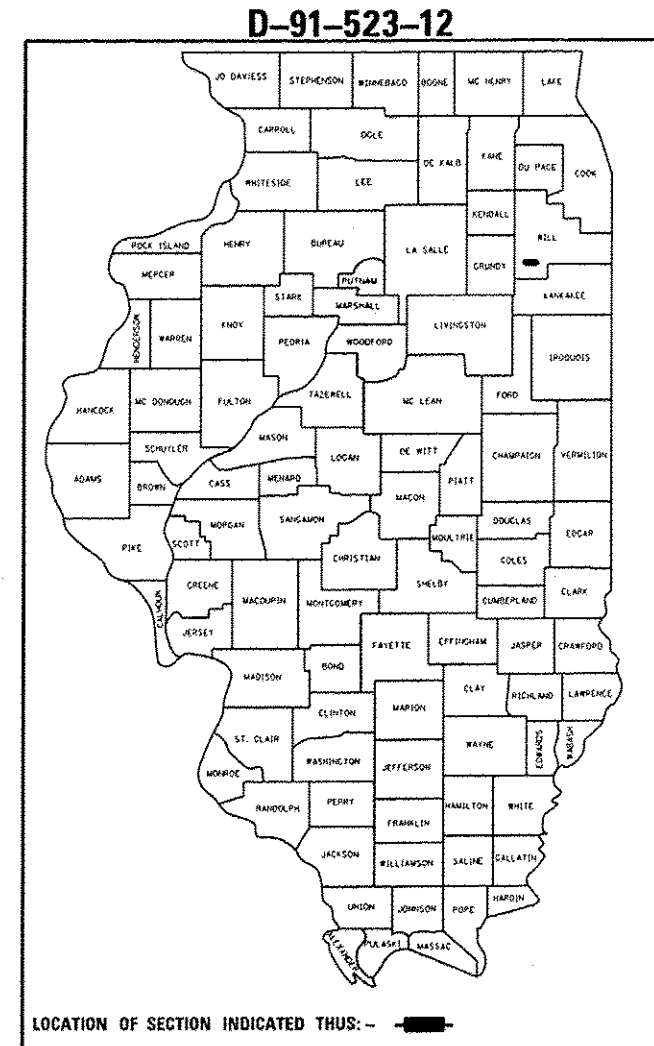
**PROPOSED
HIGHWAY PLANS**

FAP ROUTE 846: IL 53 (Baltimore St)
FORKED CREEK TO KANKAKEE ST.
SECTION: 4RS-8
RESURFACING (3P)
WILL COUNTY

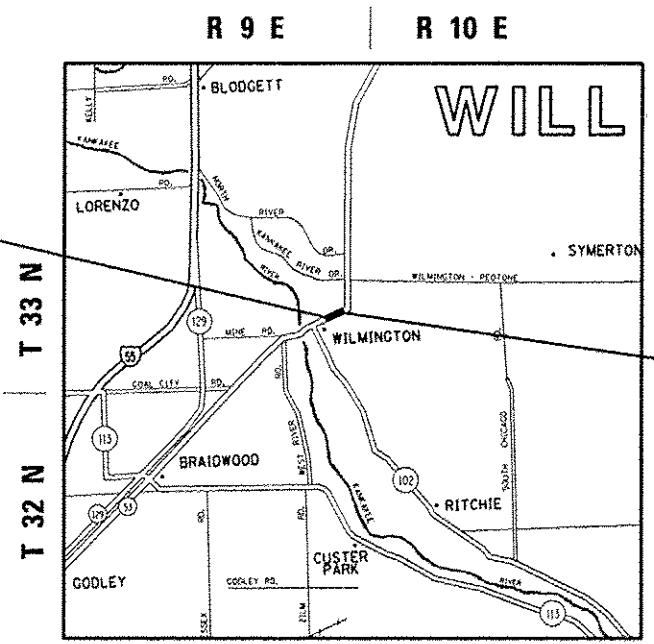
C-91-523-12

FOR INDEX OF SHEETS, SEE SHEET NO. 2

IMPROVEMENT IS LOCATED IN
THE CITY OF WILMINGTON



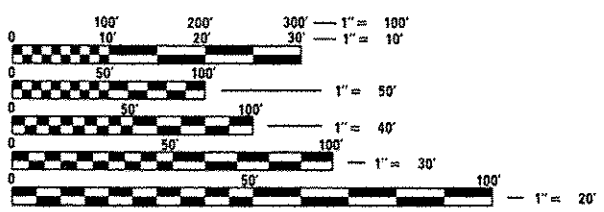
IMPROVEMENT BEGINS
STA 13+85



IMPROVEMENT ENDS
STA 35+40

TRAFFIC DATA
2009 ADT = 9800
POSTED SPEED LIMIT - 35 mph

GROSS & NET LENGTH = 2200 FT. = 0.4167 MILE



FULL SIZE PLANS HAVE BEEN PREPARED USING STANDARD ENGINEERING SCALES. REDUCED SIZED PLANS WILL NOT CONFORM TO STANDARD SCALES. IN MAKING MEASUREMENTS ON REDUCED PLANS, THE ABOVE SCALES MAY BE USED.

J.U.L.I.E.
JOINT UTILITY LOCATION INFORMATION FOR EXCAVATION
1-800-892-0123
OR 811

PROJECT ENGINEER: ROBERT BORO (847) 705-4237
PROJECT MANAGER: ISSAM RAYYAN (847) 705-4178

CONTRACT NO. 60V16

STATE OF ILLINOIS
DEPARTMENT OF TRANSPORTATION
DIVISION OF HIGHWAYS

SUBMITTED November 20 12

John Fairman
DEPUTY DIRECTOR OF HIGHWAYS, REGION ENGINEER

Dec 7 20 12
John D. Baramelli, P.E.
acting ENGINEER OF DESIGN AND ENVIRONMENT

Dec 7 20 12
William B. Frey, Jr.
acting DIRECTOR OF HIGHWAYS, CHIEF ENGINEER

PRINTED BY THE AUTHORITY
OF THE STATE OF ILLINOIS