

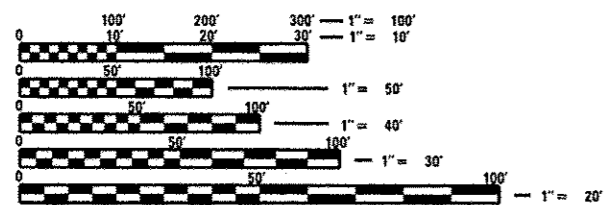
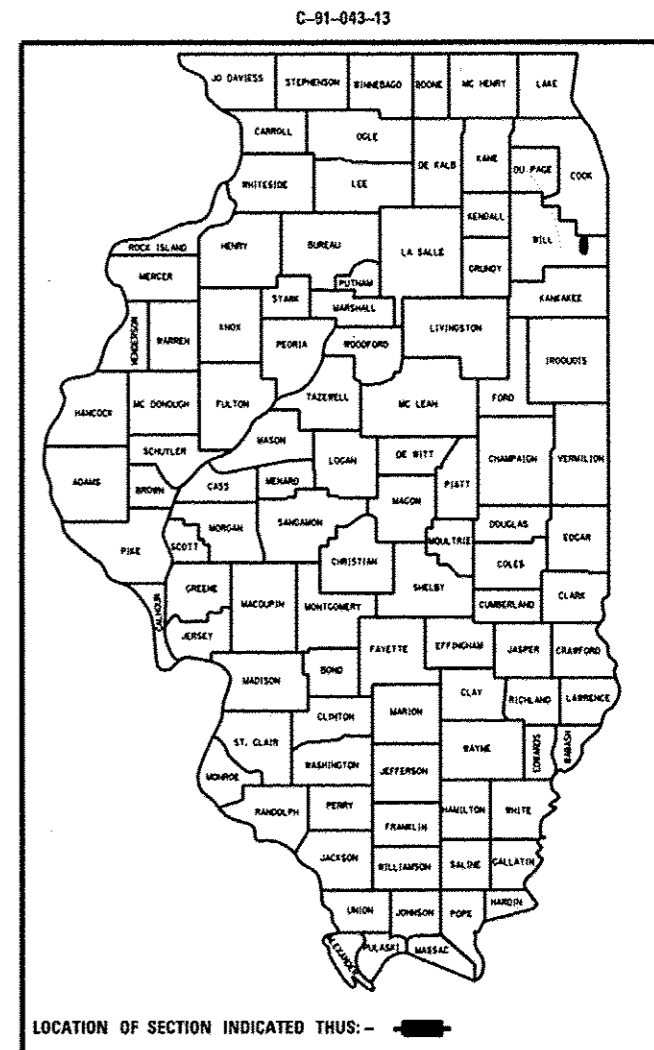
STATE OF ILLINOIS
 DEPARTMENT OF TRANSPORTATION
 DIVISION OF HIGHWAYS
**PROPOSED
 HIGHWAY PLANS**

F.A.P. RTE.	SECTION	COUNTY	TOTAL SHEETS	SHEET NO.
350	(101W-EXT-R)RS	WILL	91	1
		ILLINOIS	CONTRACT NO. 60V65	

FOR INDEX OF SHEETS, SEE SHEET NO. 2

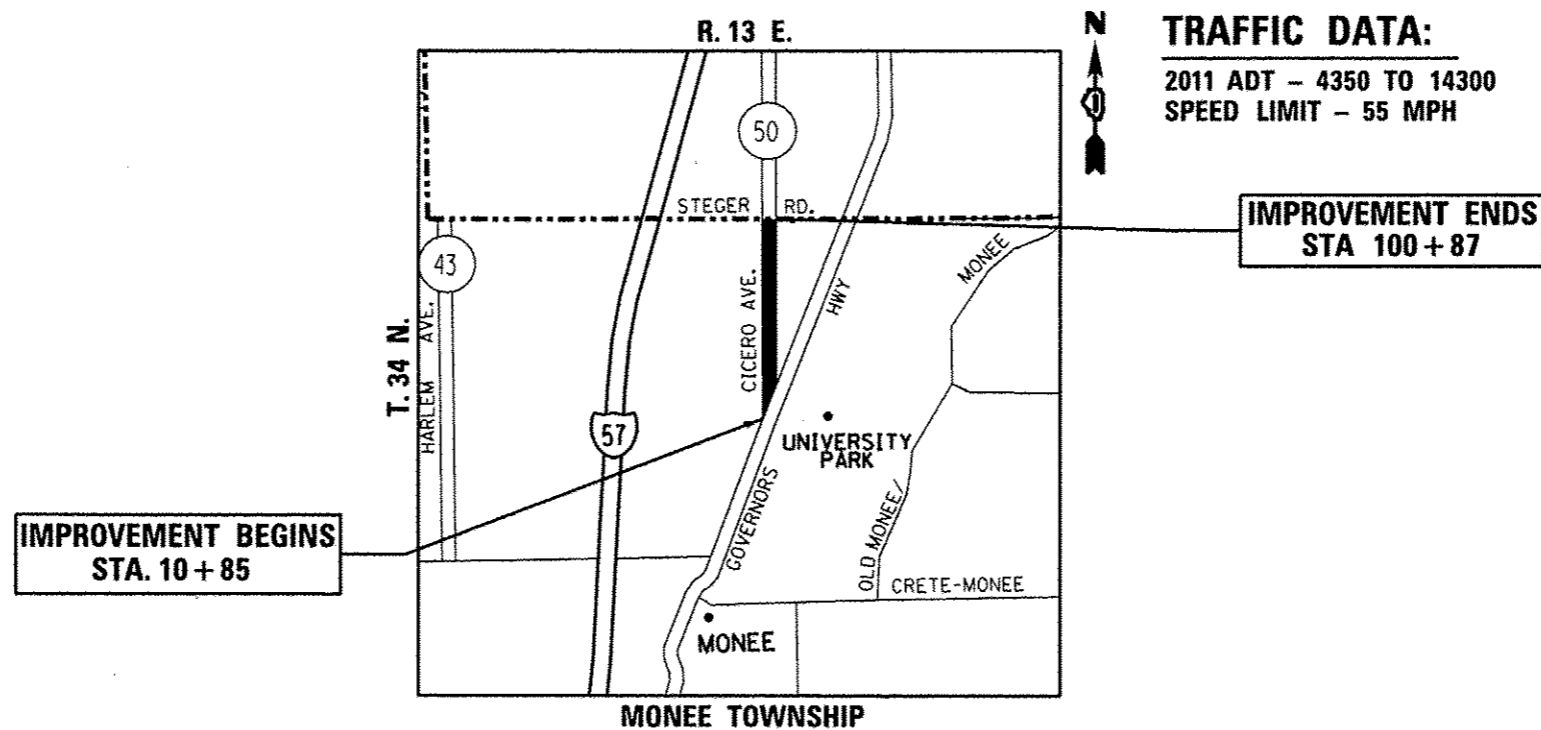
**IMPROVEMENT LOCATED IN THE
 VILLAGE OF UNIVERSITY PARK**

**F.A.P. 350 /IL 50 (CICERO AVE.)
 STEGER RD. TO GOVERNORS HWY.
 RESURFACING (3P)
 SECTION: (101W-EXT-R)RS
 WILL COUNTY
 C-91-043-13**



FULL SIZE PLANS HAVE BEEN PREPARED USING STANDARD ENGINEERING SCALES. REDUCED SIZED PLANS WILL NOT CONFORM TO STANDARD SCALES. IN MAKING MEASUREMENTS ON REDUCED PLANS, THE ABOVE SCALES MAY BE USED.

J.U.L.I.E.
 JOINT UTILITY LOCATION INFORMATION FOR EXCAVATION
 1-800-892-0123
 OR 811



TRAFFIC DATA:
 2011 ADT - 4350 TO 14300
 SPEED LIMIT - 55 MPH

PROJECT ENGINEER: JENPAI CHANG (847) 705-4432
 PROJECT MANAGER: KEN ENG (847) 705-4247

GROSS AND NET LENGTH OF IMPROVEMENT - 9002 LIN FT - 1.71 MI

CONTRACT NO. 60V65

STATE OF ILLINOIS
 DEPARTMENT OF TRANSPORTATION
 DIVISION OF HIGHWAYS

SUBMITTED October 29 2012
John Fortmann
 DEPUTY DIRECTOR OF HIGHWAYS, REGION ENGINEER

Dec 7 2012
John D. Baranzelli, P.E.
 acting ENGINEER OF DESIGN AND ENVIRONMENT

Dec 7 2012
William R. Frey
 acting DIRECTOR OF HIGHWAYS, CHIEF ENGINEER

**PRINTED BY THE AUTHORITY
 OF THE STATE OF ILLINOIS**