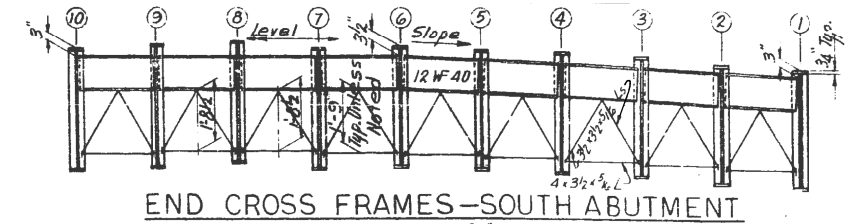
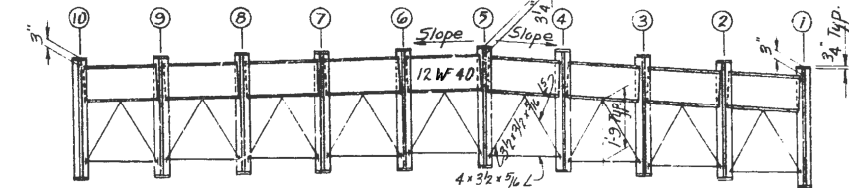


FRAMING PLAN
Scale: 3/32" = 1'-0"



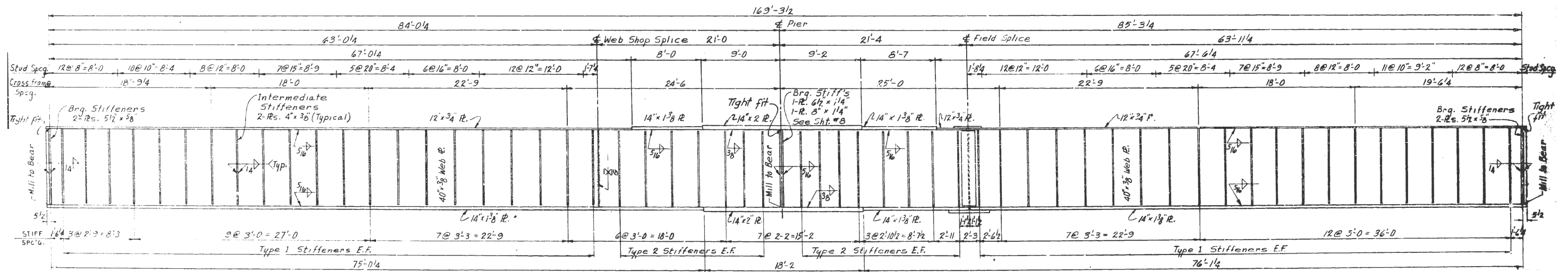
END CROSS FRAMES - SOUTH ABUTMENT

Vert. Scale: 3/8" = 1'-0"
Hor. Scale: 1/8" = 1'-0"



END CROSS FRAMES - NORTH ABUTMENT

Vert. Scale: 3/8" = 1'-0"
Hor. Scale: 1/8" = 1'-0"



FILE NAME =	USER NAME = riosfj	DESIGNED -	REVISED -
et:\pw\work\p1dot\riosfj\d0319439\0108613\shft-plan.dgn		DRAWN -	REVISED -
	PLOT SCALE = 100.0000' / in.	CHECKED -	REVISED -
MODELNAME	PLOT DATE = 11/9/2012	DATE -	REVISED -

STATE OF ILLINOIS
DEPARTMENT OF TRANSPORTATION

LOCATION 1 (SN 016-1015)

SCALE: SHEET 2 OF 4 SHEETS STA. TO STA.

F.A. RTE.	SECTION	COUNTY	TOTAL SHEETS	SHEET NO.
VAR.	2012-074BP	COOK	27	10
CONTRACT NO.			ILLINOIS NON - FED. AID PROJECT	