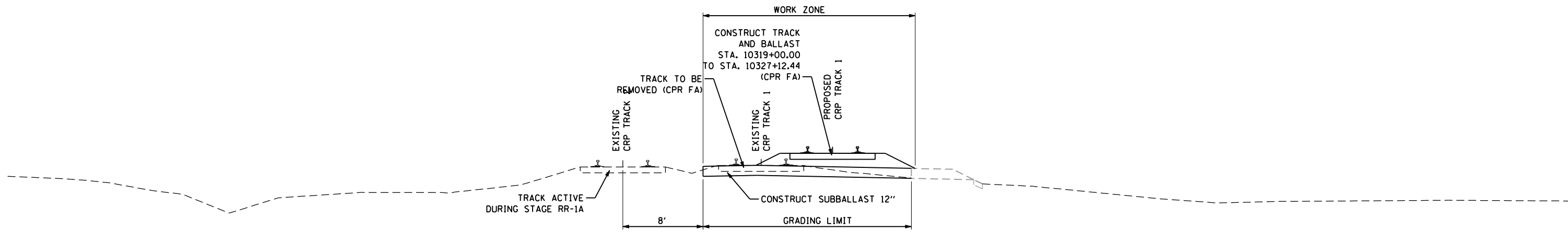
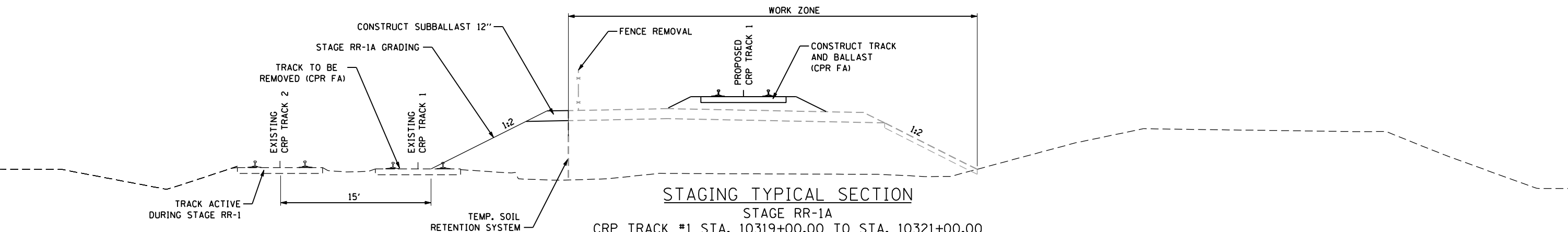


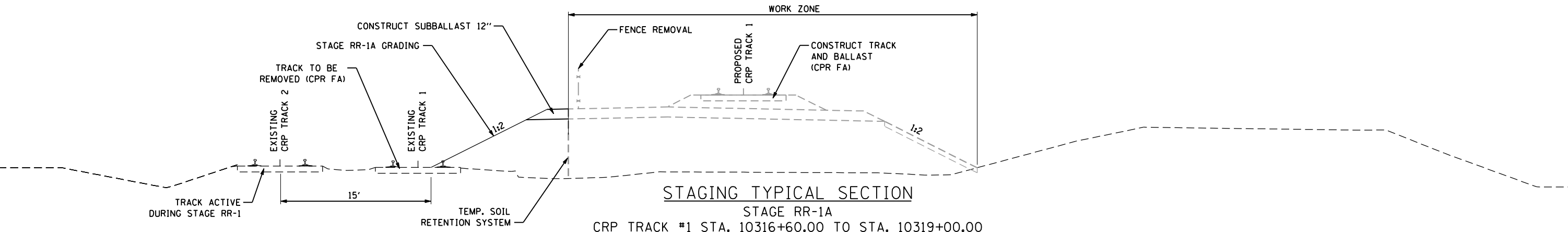
FILE NAME = ...\\D160W01-SHT-STAGING\01A-TYPICAL-RR02.DGN



STAGING TYPICAL SECTION
 STAGE RR-1A
 CRP TRACK #1 STA. 10321+00.00 TO STA. 10327+12.44



STAGING TYPICAL SECTION
 STAGE RR-1A
 CRP TRACK #1 STA. 10319+00.00 TO STA. 10321+00.00



STAGING TYPICAL SECTION
 STAGE RR-1A
 CRP TRACK #1 STA. 10316+60.00 TO STA. 10319+00.00



USER NAME = nraterrm	DESIGNED -	REVISED -
PLOT SCALE = N.T.S. / IN.	DRAWN - NMR	REVISED -
PLOT DATE = 11/2/2012	CHECKED - MPH	REVISED -
	DATE - 11-02-2012	REVISED -

**STATE OF ILLINOIS
 DEPARTMENT OF TRANSPORTATION**

**CANADIAN PACIFIC RAILWAY
 STAGING TYPICAL SECTION (STAGE RR-1A)**

SCALE: N.T.S. SHEET NO. 12 OF 25 SHEETS STA. TO STA.

F.A.U. RTE.	SECTION	COUNTY	TOTAL SHEETS	SHEET NO.
1321	32VB	DUPAGE	388	334
CONTRACT NO. 60W01				
ILLINOIS FED. AID PROJECT				