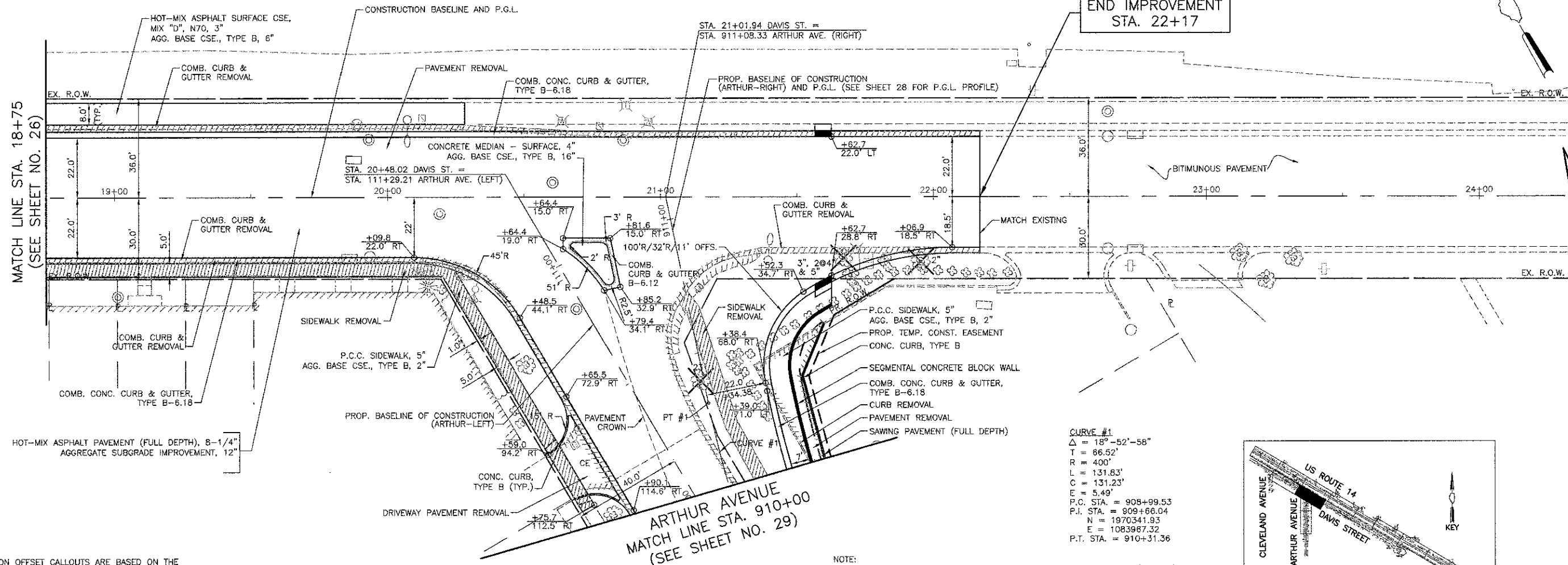


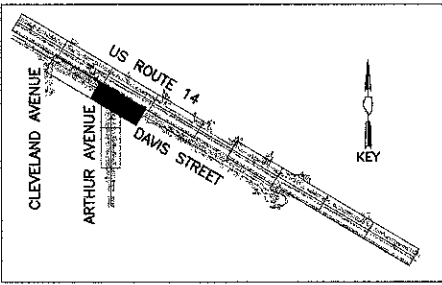
DATE	BY
SURVEYED	BY
PLANNED	BY
NOTED	BY
NOTE BOOK NO.	
CADD FILE NAME	

DATE	BY
SURVEYED	BY
PLANNED	BY
NOTED	BY
NOTE BOOK NO.	
CADD FILE NAME	



END IMPROVEMENT
STA. 22+17

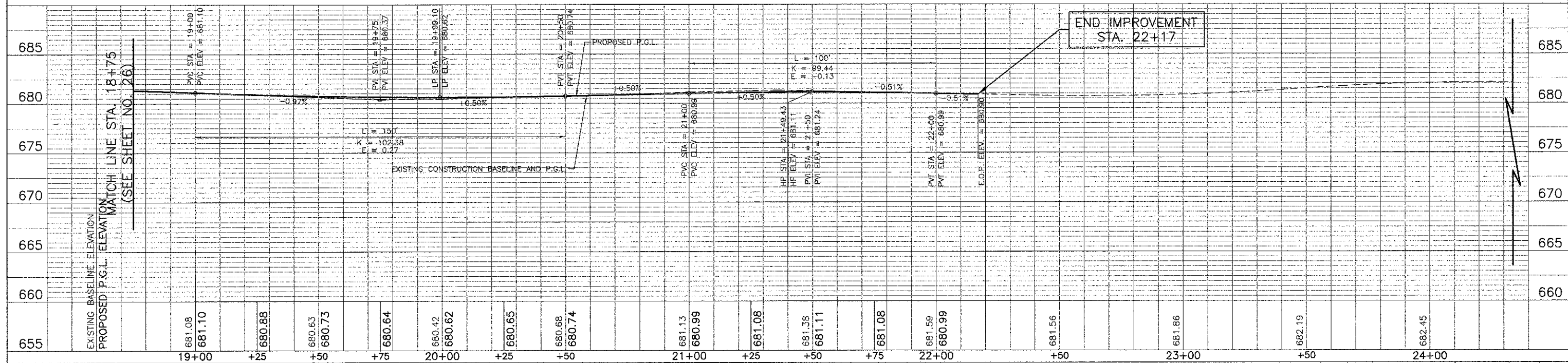
ARTHUR AVENUE
MATCH LINE STA. 910+00
(SEE SHEET NO. 29)



NOTE:
ALL STATION OFFSET CALLOUTS ARE BASED ON THE
DAVIS STREET CONSTRUCTION BASELINE.

NOTE:
THE GENERAL CONTRACTOR IS REQUIRED TO HIRE AN ENVIRONMENTAL FIRM WITH
AT LEAST FIVE (5) DOCUMENTED LEAKING, UNDERGROUND STORAGE TANK (LUST)
CLEANUPS OR THAT IS PRE-QUALIFIED IN HAZARDOUS WASTE BY THE DEPARTMENT
TO REMEDIATE THE SOIL CONTAMINATION AND MONITOR FOR WORKER PROTECTION.

END IMPROVEMENT
STA. 22+17



650	CIVILTECH	USER NAME = #USER#	DESIGNED - RTM	REVISD - 11/07/12	STATE OF ILLINOIS DEPARTMENT OF TRANSPORTATION	VERT. 0 5 10 HORIZ. 0 20 40 SCALE IN FEET	PLAN AND PROFILE - DAVIS STREET	F.A.U. RTE. 3512	SECTION 02-00177-00 WR	COUNTY COOK	TOTAL SHEETS 142	SHEET NO. 27
		PLLOT SCALE = #SCALE#	CHECKED - RTM	REVISD -				PROJECT NO. M-8003(426)	CONTRACT NO. 63514			
		PLLOT DATE = #DATE#	DATE - 10/22/12	REVISD -				FED. ROAD DIST. NO. 1	ILLINOIS	FED. AID PROJECT		