

| FAU RTE. | SECTION | COUNTY | TOTAL SHEETS | SHEET NO. |
|----------|----------------|--------|--------------|-----------|
| 1644 | 01-00181-00-FP | WILL | 328 | 1 |

CONTRACT NO. 63647

INDEX OF SHEETS

| SHEET | DESCRIPTION |
|-----------|---|
| 1 | COVER SHEET, INDEX OF SHEETS |
| 2 | GENERAL NOTES, IDOT STANDARDS |
| 3 - 10 | SUMMARY OF QUANTITIES |
| 11 - 13 | TYPICAL SECTIONS- EXISTING |
| 14 - 17 | TYPICAL SECTIONS- PROPOSED |
| 18 - 21 | SCHEDULES OF QUANTITIES |
| 22 - 26 | ALIGNMENT, TIES, AND BENCHMARKS |
| 27 - 35 | REMOVAL PLANS |
| 36 - 52 | ROADWAY PLAN AND PROFILES |
| 53 - 62 | SUGGESTED CONSTRUCTION STAGING PLANS |
| 63 - 71 | LANDSCAPING AND EROSION CONTROL PLANS |
| 72 - 89 | DRAINAGE AND UTILITY PLAN AND PROFILES |
| 90 - 95 | GRADING PLANS |
| 96 - 111 | PLAT OF HIGHWAYS |
| 112 | INTERSECTION DETAILS |
| 113 - 116 | PAVEMENT MARKING AND SIGNING PLANS |
| 117 - 122 | TRAFFIC SIGNAL PLANS AND DETAILS (KINGS RD. AT BOUGHTON RD.) |
| 123 - 128 | IDOT DISTRICT 1 TRAFFIC SIGNAL DETAILS |
| 129 - 158 | LIGHTING PLANS AND DETAILS |
| 159 - 196 | STRUCTURAL PLANS - DUPAGE RIVER BRIDGE |
| 197 - 201 | STRUCTURAL PLANS - RETAINING WALLS 099-W001 & W002 |
| 202 - 216 | NOISE ABATEMENT WALL PLANS |
| 217 - 220 | CULVERT DETAILS |
| 221 | CONSTRUCTION DETAILS |
| 222 | CONSTRUCTION DETAIL - CONCRETE BLOCK RETAINING WALL |
| 223 - 235 | DISTRICT 1 CONSTRUCTION DETAILS |
| 236 - 239 | SOIL BORING LOCATION PLANS |
| 240 - 328 | CROSS SECTIONS |

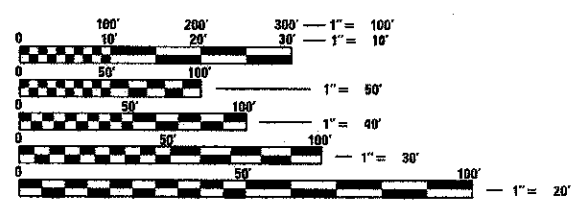
STATE OF ILLINOIS
DEPARTMENT OF TRANSPORTATION
DIVISION OF HIGHWAYS
PLANS FOR PROPOSED
FEDERAL AID HIGHWAY

FAU RTE 1644 (CH 89 95th STREET)
PLAINFIELD-NAPERVILLE ROAD TO BOUGHTON ROAD
ROADWAY EXTENSION
SECTION 01-00181-00-FP
PROJECT M-9003(464)
WILL COUNTY
JOB NO: C-91-910-09

PROJECT LOCATED IN
VILLAGE OF BOLINGBROOK
AND CITY OF NAPERVILLE

PROPOSED IMPROVEMENT: NEW CONSTRUCTION AND RECONSTRUCTION OF HOT-MIX ASPHALT ROADWAY PAVEMENT, BRIDGE CONSTRUCTION, NOISE ABATEMENT WALL CONSTRUCTION, STORM SEWER, TRAFFIC SIGNALS, STREET LIGHTING, LANDSCAPING, AND EROSION CONTROL.

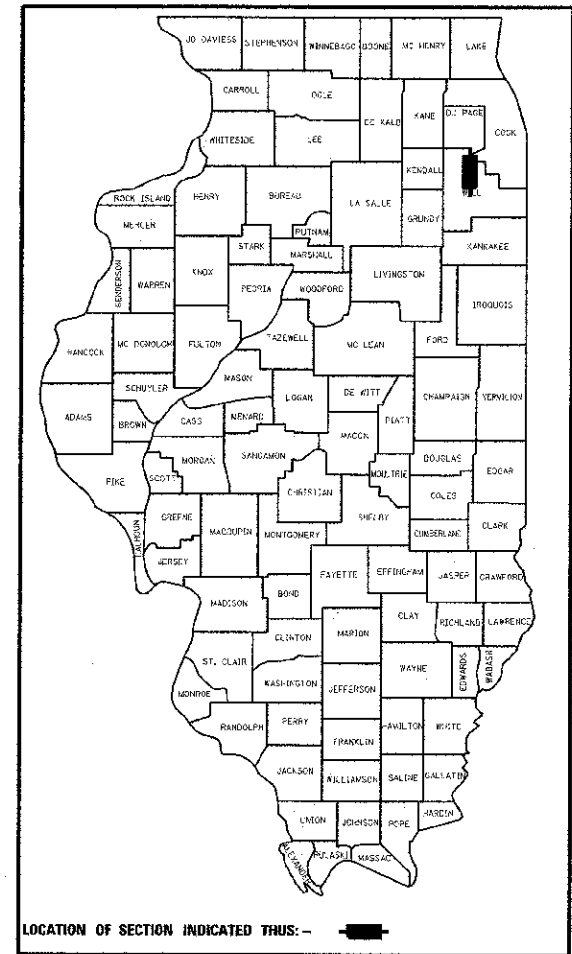
| | |
|---|--------------------------------|
| TRAFFIC DATA - POSTED SPEED (DESIGN SPEED) | |
| 95TH STREET = | 40 MPH (45 MPH) |
| BOUGHTON ROAD = | 45 MPH (45 MPH) |
| DESIGN DESIGNATION | |
| 95TH STREET | |
| 1900 (32) ARTERIAL 1.85 (FD-20) | CURRENT ADT (2012) = 12,400 |
| | STRUCTURAL ADT (2022) = 14,950 |
| BOUGHTON ROAD | |
| 2600 (32) ARTERIAL 2.96 (FD-20) | CURRENT ADT (2012) = 18,900 |
| | STRUCTURAL ADT (2022) = 23,950 |



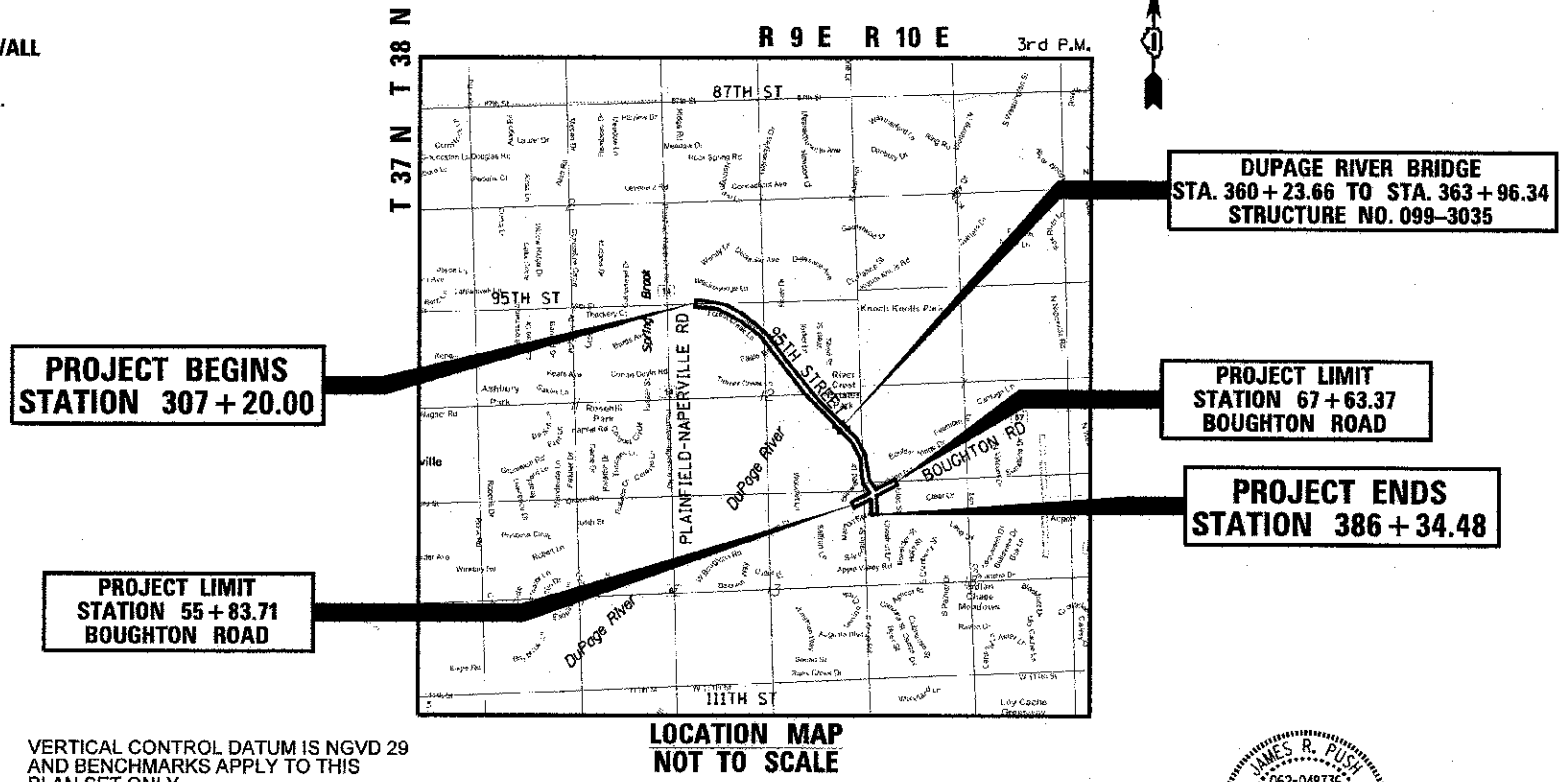
FULL SIZE PLANS HAVE BEEN PREPARED USING STANDARD ENGINEERING SCALES. REDUCED SIZED PLANS WILL NOT CONFORM TO STANDARD SCALES. IN MAKING MEASUREMENTS ON REDUCED PLANS, THE ABOVE SCALES MAY BE USED.

| | |
|---|---|
| J.U.L.I.E. | |
| JOINT UTILITY LOCATION INFORMATION FOR EXCAVATION | |
| 1-800-892-0123 OR 811 | |
| DESIGN DIG NO. A1372782: | T37N R9E: SW 1/4 SEC 1; SE 1/4 SEC 2; NE 1/4 SEC 11; N 1/2 SEC 12 |
| DESIGN DIG NO. A1372786: | T37N R9E: SE 1/4 SEC 12; NE 1/4 SEC 13 |
| | T37N R10E: SW 1/4 SEC 7; NW 1/4 SEC 18 |

CONTRACT NO. 63647



LOCATION OF SECTION INDICATED THUS: [Symbol]



PROJECT BEGINS
STATION 307 + 20.00

DUPAGE RIVER BRIDGE
STA. 360 + 23.66 TO STA. 363 + 96.34
STRUCTURE NO. 099-3035

PROJECT LIMIT
STATION 67 + 63.37
BOUGHTON ROAD


PROJECT ENDS
STATION 386 + 34.48

PROJECT LIMIT
STATION 55 + 83.71
BOUGHTON ROAD

LOCATION MAP
NOT TO SCALE

VERTICAL CONTROL DATUM IS NGVD 29 AND BENCHMARKS APPLY TO THIS PLAN SET ONLY.

| PROJECT LENGTH | GROSS | NET |
|---------------------------------|------------------------------------|------------------------------------|
| 95TH STREET | 7,914.48 FT | 7,914.48 FT |
| BOUGHTON ROAD | 1,179.66 FT | 1,179.66 FT |
| TOTAL NET PROJECT LENGTH | 9,094.14 FT (1.72 MILES) | 9,094.14 FT (1.72 MILES) |



James R. Push
 JAMES R. PUSH, P.E.
 LICENSE NO.: 062-048736
 EXPIRES: NOVEMBER 30, 2013
 DATE: 10-19-2012

STATE OF ILLINOIS
DEPARTMENT OF TRANSPORTATION
DIVISION OF HIGHWAYS

Approved OCTOBER 18TH 2012
[Signature]
 WILL COUNTY ENGINEER

Passed NOVEMBER 8 2012
[Signature]
 DISTRICT 1 ENGINEER OF LOCAL ROADS AND STREETS

Releasing for Bid
 Based on Limited Review November 14 2012
[Signature]
 DEPUTY DIRECTOR OF HIGHWAYS, REGION 1 ENGINEER

PRINTED BY THE AUTHORITY
OF THE STATE OF ILLINOIS

PLANS PREPARED BY:
URS 100 S. WACKER DR., SUITE 500 TEL (312) 939-1000
 CHICAGO IL, 60606 FAX (312) 939-4198

PROGRAM AND OFFICE ENGINEER: Charles F. Riddle (847) 705-4405, Schaumburg, IL