





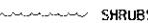




**LANDSCAPE LEGEND**

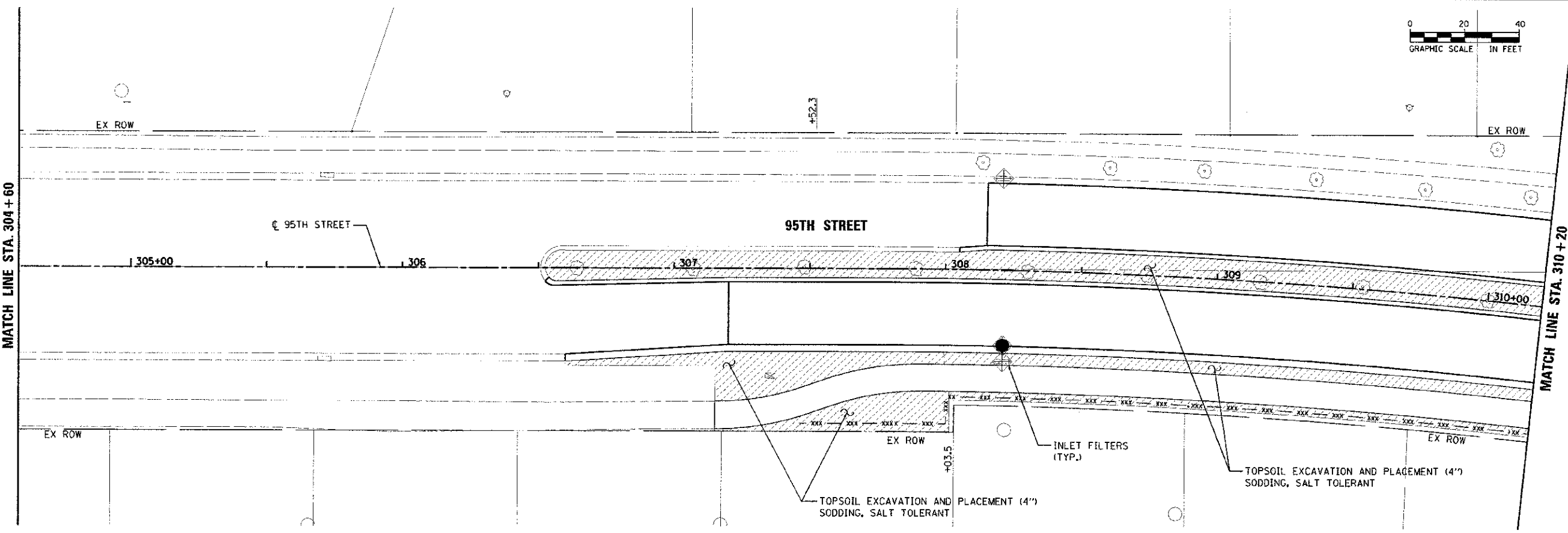
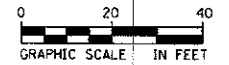
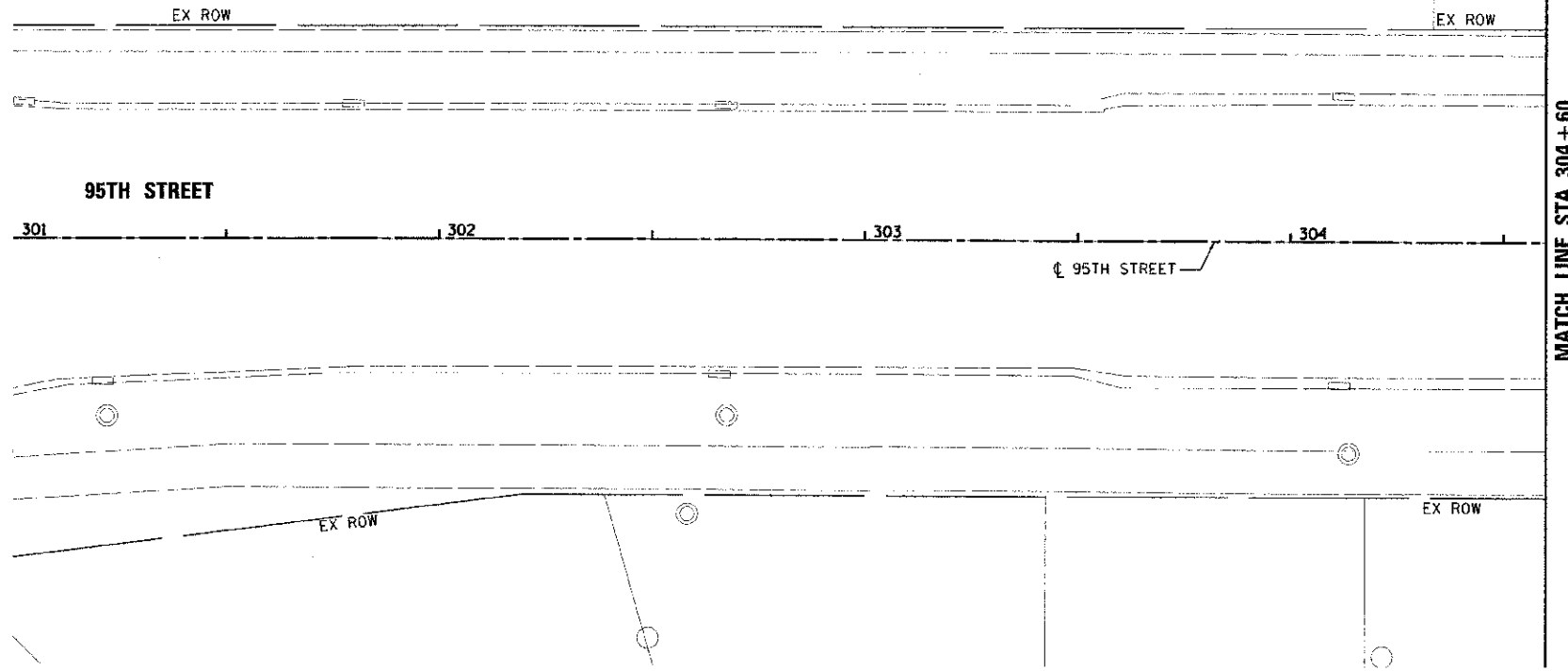
-  SEEDING CLASS 2A
-  SODDING, SALT TOLLERANT
-  PR SHADE TREE
-  EX SHADE TREE
-  EX EVERGREEN TREE
-  TREE PROTECTION TEMPORARY FENCE
-  SHRUBS

**EROSION CONTROL LEGEND**

-  --- xxx --- TEMPORARY EROSION CONTROL FENCE
-  INLET FILTERS

**NOTE:**

FILTERS IN ALL EXISTING INLETS ON PROJECT AND FILTERS IN ALL NEW CATCH BASINS AND INLETS



USER NAME : jonas.pust  
 PLOT SCALE : 20.0000' / 1" IN.  
 PLOT DATE : 12/16/2012

DESIGNED - JRP	REVISED -
DRAWN - MRF	REVISED -
CHECKED - JRP	REVISED -
DATE - 10/19/2012	REVISED -

**STATE OF ILLINOIS  
 DEPARTMENT OF TRANSPORTATION**

**95TH STREET  
 EROSION CONTROL & LANDSCAPE PLANS**  
 SCALE: 1"=20' DRAWING NO. 1 OF 9 STA. 301+00 TO STA. 310+20

P.A.U. RTE. 1644	SECTION 01-00181-00-FP	COUNTY WILL	TOTAL SHEETS 63
			CONTRACT NO. 63647
ILLINOIS FED. AID PROJECT			

P:\111111\111111\111111.dwg User: jonas.pust Date: 12/16/2012 Time: 10:00:00 AM Plot Date: 12/16/2012