PART OF THE S. 1/2 SECTION 12 AND PART OF THE NW 1/4 SECTION 13 IN T37N, R9E OF THE 3rd PM AND PART OF THE SW 1/4 SECTION 7 IN T37N, R10E OF THE 3rd PM, DuPAGE TOWNSHIP, WILL COUNTY, ILLINOIS.

CONTRACT NO. 63647

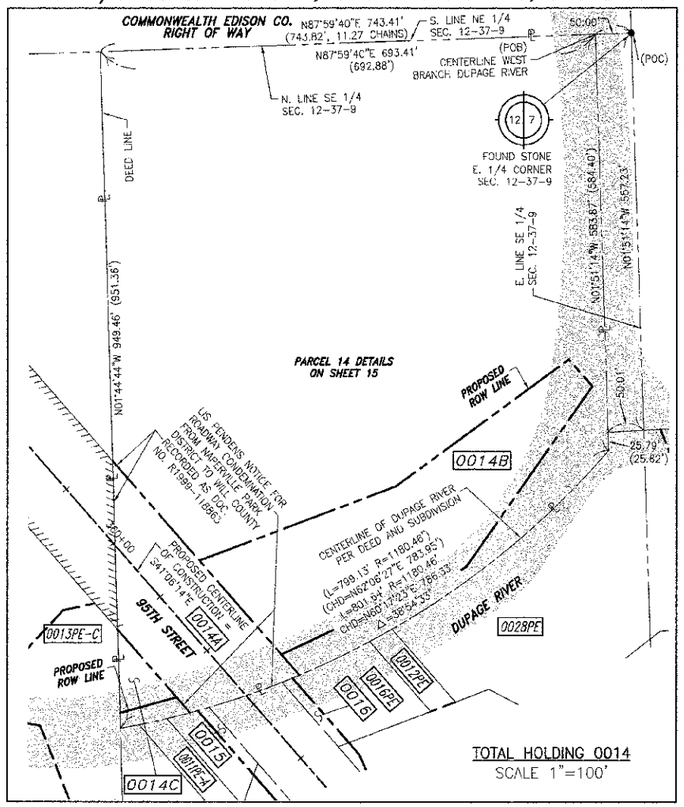

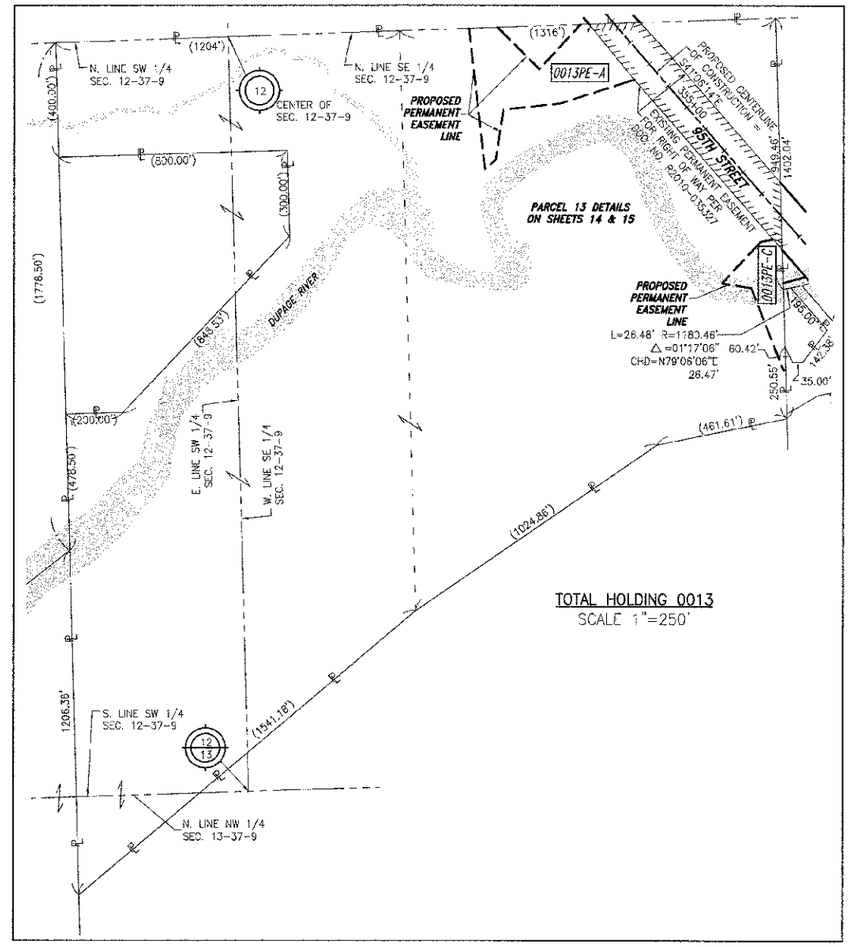

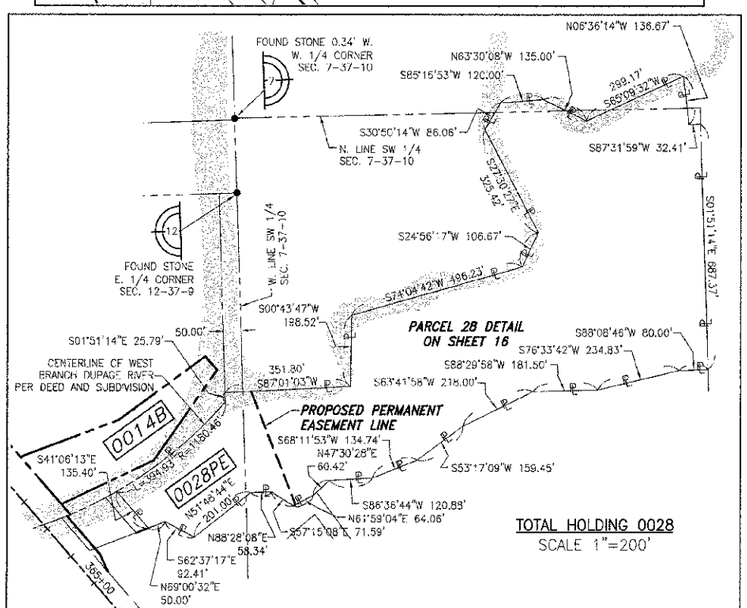

LEGEND

3 10 / 16 15	SECTION CORNER
16 15	QUARTER SECTION CORNER
	SECTION LINE
	QUARTER SECTION LINE
	QUARTER, QUARTER SECTION LINE
	PLATTED LOT LINE
	PROPERTY (DEED) LINE
APL	APPARENT PROPERTY LINE
	EXISTING CENTERLINE
	PROPOSED CENTERLINE
	EXISTING RIGHT OF WAY LINE
	PROPOSED RIGHT OF WAY LINE
	PROPOSED EASEMENT
29.32'	MEASURED DIMENSION
(29.32' (COMP)	COMPUTED DIMENSION
(29.32')	RECORD DATA
	EXISTING BUILDING

N

BEARINGS ARE BASED ON ILLINOIS STATE PLANE COORDINATE SYSTEM EAST ZONE, N.A.D. 83 (2007)

● IRON PIPE OR ROD FOUND — ○ SET 5/8" x 30" REBAR

+ CUT CROSS FOUND OR SET — ●PK FOUND PK NAIL — ○PK SET PK NAIL

● T1 T2 T3 THESE STAKES REFERENCE FOUND OR SET MONUMENTATION. SET 5/8 INCH REBAR FLUSH WITH GROUND TO TIE FOUND IRON STAKE. IDENTIFIED BY COLORED PLASTIC CAP AND BEARING SURVEYORS PROFESSIONAL NUMBER.

● BT1 BT2 BT3 THESE STAKES, IN CULTIVATED AREAS, REFERENCE FOUND OR SET MONUMENTATION. BURIED 5/8 INCH REBAR 20 INCHES BELOW GROUND TO TIE FOUND IRON STAKE. IDENTIFIED BY COLORED PLASTIC CAP BEARING SURVEYORS PROFESSIONAL NUMBER.

■ STAKING OF PROPOSED RIGHT OF WAY. SET DIVISION OF HIGHWAYS SURVEY MARKER TO MONUMENT THE POSITION SHOWN. IDENTIFIED BY INSCRIPTION DATA AND SURVEYORS PROFESSIONAL NUMBER.

■M STAKING OF PROPOSED RIGHT OF WAY IN CULTIVATED AREAS. BURIED 5/8 INCH REBAR 20 INCHES BELOW GROUND TO MARK FUTURE SURVEY MARKER POSITION. IDENTIFIED BY COLORED PLASTIC CAP BEARING SURVEYORS PROFESSIONAL NUMBER.

PERMANENT SURVEY MARKER. IDOT STD. 2135 (TO BE SET BY OTHERS)

RIGHT OF WAY STAKING PROPOSED TO BE SET.

STATE OF ILLINOIS)
) SS
COUNTY OF WILL)

THIS IS TO CERTIFY THAT WE, CLAASSEN, WHITE & ASSOCIATES, P.C., AN ILLINOIS PROFESSIONAL DESIGN FIRM LAND SURVEYING CORPORATION NUMBER 184-004039, HAVE SURVEYED THE PLAT OF HIGHWAYS SHOWN HEREON IN SECTION 12, TOWNSHIP 37 NORTH, RANGE 9 EAST OF THE THIRD PRINCIPAL MERIDIAN, WILL COUNTY, THAT THE SURVEY IS TRUE AND COMPLETE AS SHOWN TO THE BEST OF MY KNOWLEDGE AND BELIEF, THAT THE PLAT CORRECTLY REPRESENTS SAID SURVEY, THAT ALL MONUMENTS FOUND AND ESTABLISHED ARE OF PERMANENT QUALITY AND OCCUPY THE POSITIONS SHOWN THEREON AND THAT THE MONUMENTS ARE SUFFICIENT TO ENABLE THE SURVEY TO BE RETRACED. THIS SURVEY CONFORMS TO THE CURRENT ILLINOIS MINIMUM STANDARDS FOR A BOUNDARY SURVEY. MADE FOR THE DEPARTMENT OF TRANSPORTATION, STATE OF ILLINOIS.

DATED AT JOLIET, ILLINOIS THIS 23rd DAY OF MARCH, 2012 A.D.

VICE PRESIDENT

DAVID A. CLAASSEN
ILLINOIS PROFESSIONAL LAND SURVEYOR NO. 035-002962
LICENSE EXPIRES NOVEMBER 30, 2012
THIS PROFESSIONAL SERVICE CONFORMS TO THE CURRENT ILLINOIS MINIMUM STANDARDS FOR A BOUNDARY SURVEY.

STATE OF ILLINOIS — DAVID A. CLAASSEN — JOLIET, IL — NO. 2962 — PROFESSIONAL LAND SURVEYOR

NOTE: BEARINGS, DISTANCES AND COORDINATES SHOWN HEREON ARE BASED ON ILLINOIS STATE PLANE COORDINATE SYSTEM EAST ZONE, NAD 83 (2007).

Claassen, White & Associates, P.C.
121 AIRPORT DRIVE, UNIT I
JOLIET, ILLINOIS 60431
(815) 744-3720

0 100 150 200
SCALE : 1" = 100'

PARCEL NUMBER	OWNER	TOTAL HOLDING ACRES	PART TAKEN ACRES	REMAINDER ACRES	PREV. DED. ACRES	FASEMENT ACRES	EASEMENT PURPOSE	PERMANENT TAX INDEX NUMBER	PROPERTY ACQUIRED BY
0013PE-A	FOREST PRESERVE DISTRICT OF WILL COUNTY	107.284				2.788	DRAINAGE	07-01-12-400-010	
0013PE-C						1.493	CONSTRUCTION	07-01-12-400-015-0010 07-01-12-400-015-0020	
0014A	THE NAPERVILLE PARK DISTRICT	13.032	0.959	10.251				07-01-12-400-004	
0014B			1.715						
0014C			0.107						
0028PE	FOREST PRESERVE DISTRICT OF WILL COUNTY					2.257	DRAINAGE	12-02-07-300-013	

NOTE: PARCEL 0013PE-B DELETED 8-18-2011

3/13/12
REVISION DATE: 8/18/11 — REVISED 0013PE-A & 0013PE-C
REVISION: REMOVED 0013PE-B — MADE BY: JMH

SHEET 1 IS A COVER SHEET AND NOT RECORDED.

PLAT OF HIGHWAYS
STATE OF ILLINOIS
DEPARTMENT OF TRANSPORTATION
CH 89 (95TH STREET) EXTENSION
PLAINFIELD-NAPERVILLE RD. TO BOUGHTON RD.

SECTION 01-00181-00-FP	WILL COUNTY
PROJECT	JOB NO. R-55-001-97
STATION	TO STATION
SCALE: VARIES	SHEET 22 OF 27

BUREAU OF LAND ACQUISITION
201 WEST CENTER COURT
SCHAUMBURG, ILLINOIS 60196-1096

LOB #5502

CH 89 (95TH STREET) EXTENSION, SECTION 01-00181-00-FP, JOB. NO. R-55-001-97

PRINTING DATE: September 13, 2012 - JMH \Microstation\Sheet 22 R2.dgn