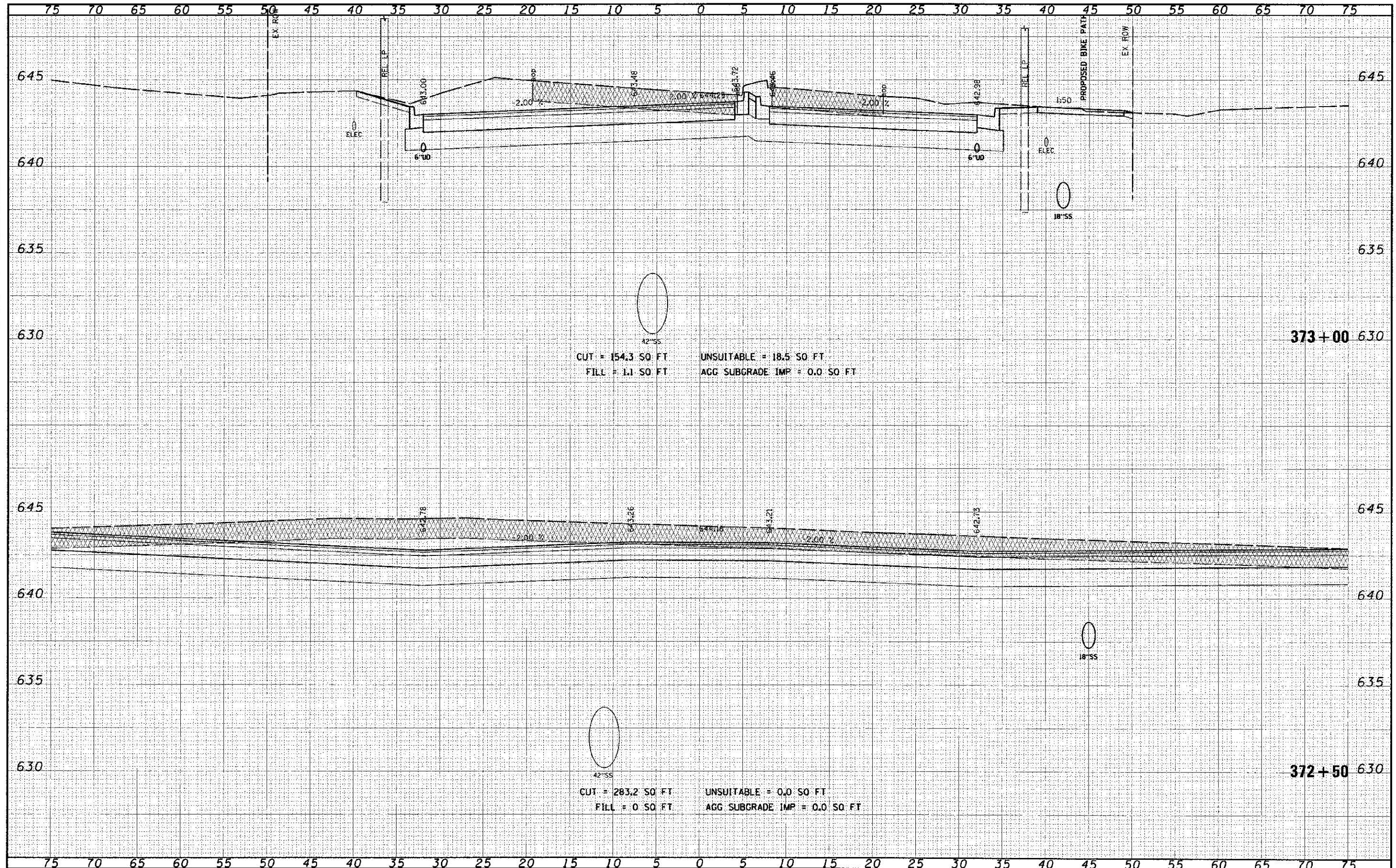


FILE NAME	DATE
PROJECT	
DESIGNER	
CHECKER	
DATE	

ORIG. SURV. BY	DATE
REVISION	
DATE	
BY	
REASON	

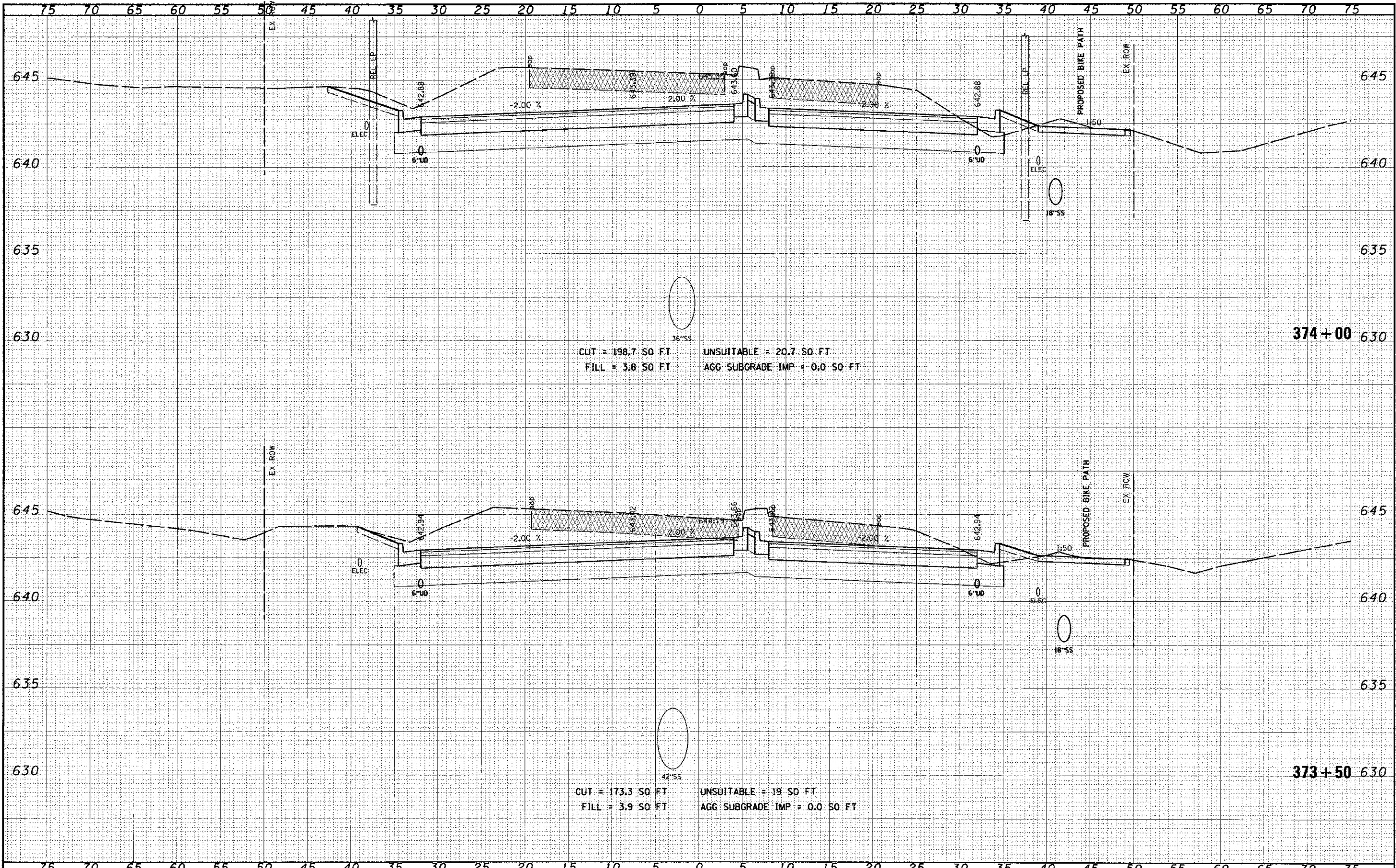


CUT = 154.3 SQ FT UNSUITABLE = 18.5 SQ FT
 FILL = 1.1 SQ FT AGG SUBGRADE IMP = 0.0 SQ FT

CUT = 283.2 SQ FT UNSUITABLE = 0.0 SQ FT
 FILL = 0 SQ FT AGG SUBGRADE IMP = 0.0 SQ FT

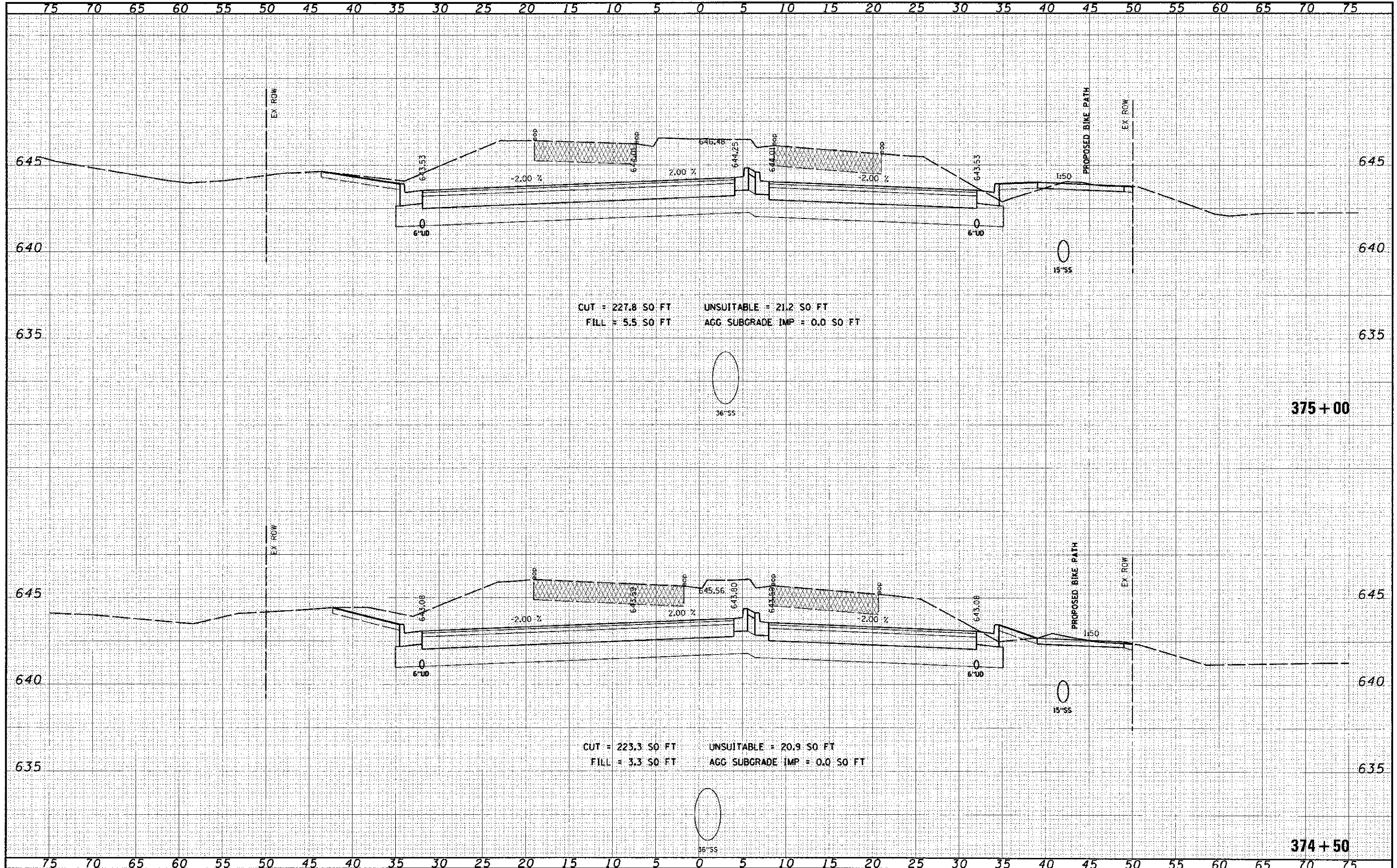
FILE NAME	1644
DESIGNED	JAMES PUGH
DRAWN	
CHECKED	
DATE	

ORIGINAL SURVEY	DATE
NOTED	
NOTED	
NOTED	
NOTED	



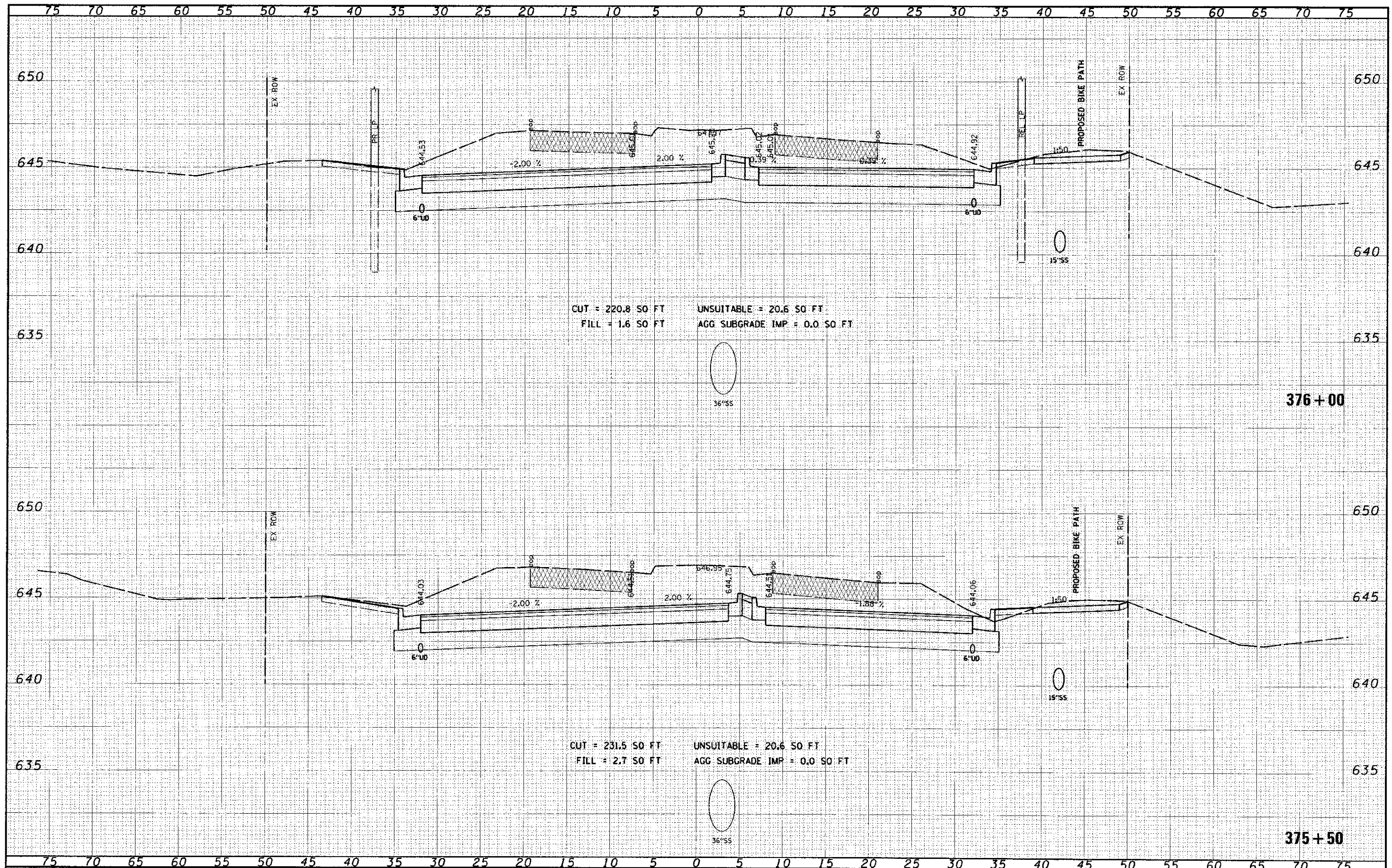
DATE	
DESIGNED BY	
DRAWN BY	
CHECKED BY	
DATE	
REVISIONS	
NO.	
DESCRIPTION	
DATE	
BY	
REASON	
DATE	
BY	
REASON	
DATE	
BY	
REASON	

DATE	
DESIGNED BY	
DRAWN BY	
CHECKED BY	
DATE	
REVISIONS	
NO.	
DESCRIPTION	
DATE	
BY	
REASON	
DATE	
BY	
REASON	



FILE NAME	DATE
DESIGNED	
DRAWN	
CHECKED	
DATE	

FILE NAME	DATE
DESIGNED	
DRAWN	
CHECKED	
DATE	

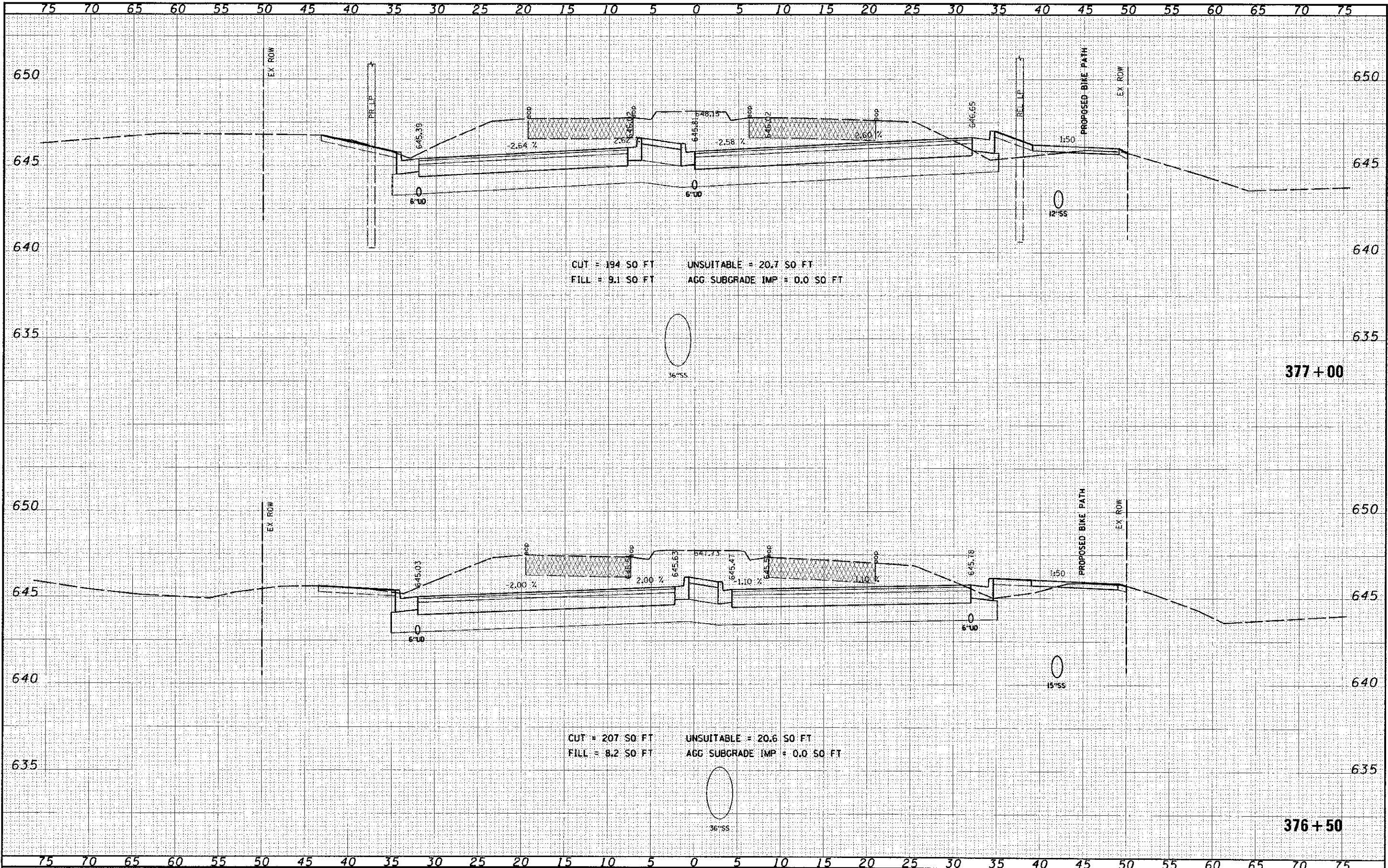


CUT = 220.8 SQ FT
 FILL = 1.6 SQ FT
 UNSUITABLE = 20.6 SQ FT
 AGG SUBGRADE IMP = 0.0 SQ FT

CUT = 231.5 SQ FT
 FILL = 2.7 SQ FT
 UNSUITABLE = 20.6 SQ FT
 AGG SUBGRADE IMP = 0.0 SQ FT

FILE NAME	DATE
DESIGNED	BY
DRAWN	DATE
CHECKED	BY
DATE	

FILE NAME	DATE
DESIGNED	BY
DRAWN	DATE
CHECKED	BY
DATE	



CUT = 194 SO FT UNSUITABLE = 20.7 SO FT
 FILL = 9.1 SO FT AGG SUBGRADE IMP = 0.0 SO FT

CUT = 207 SO FT UNSUITABLE = 20.6 SO FT
 FILL = 8.2 SO FT AGG SUBGRADE IMP = 0.0 SO FT

STATE OF ILLINOIS
 DEPARTMENT OF TRANSPORTATION

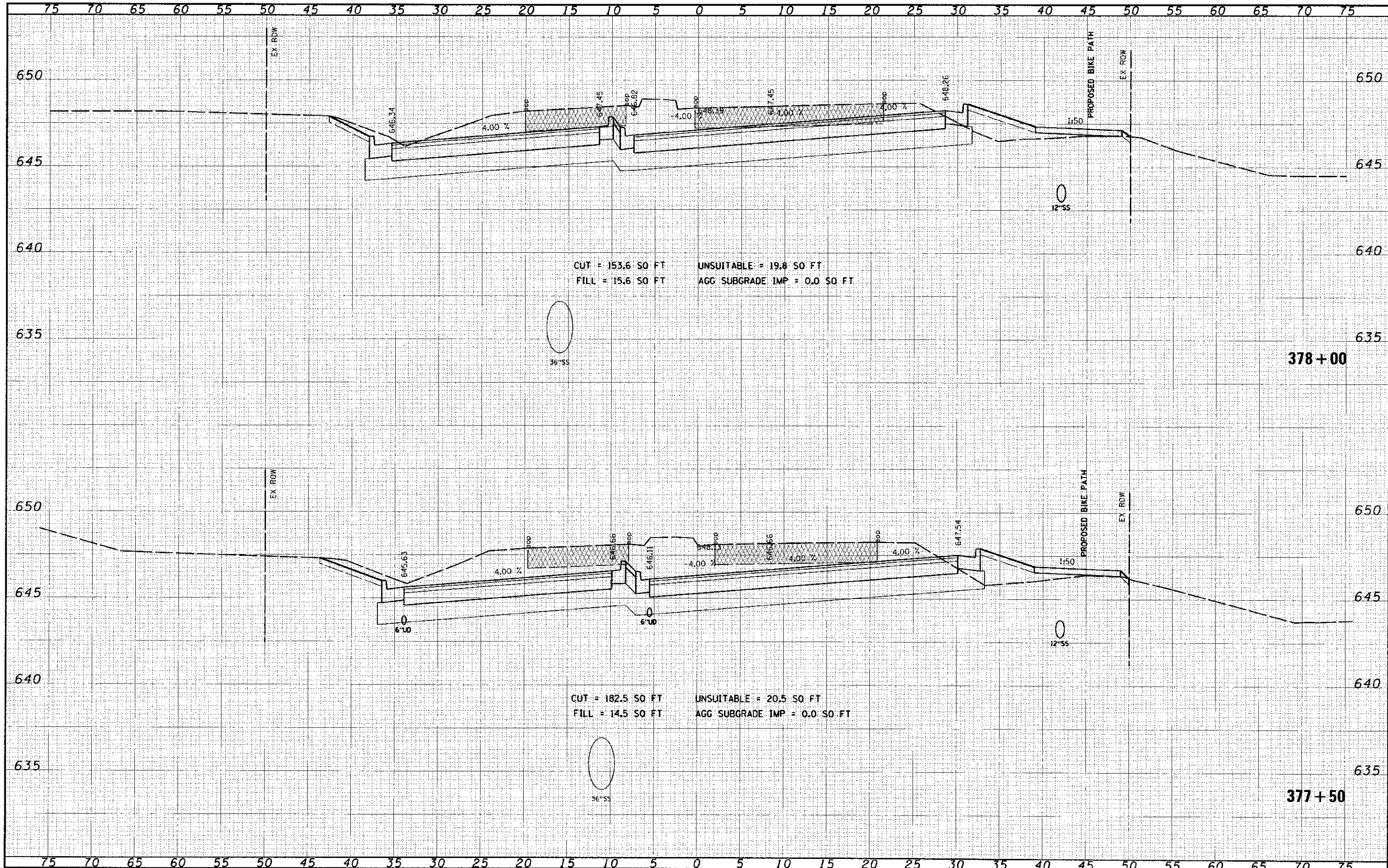
CROSS SECTIONS
 95th STREET

SCALE: 1"=5'H 1"=2.5'V SHEET NO. 66 OF 75 SHEETS STA. 376+50 TO STA. 377+00

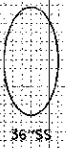
F.A.J. RTE.	SECTION	COUNTY	TOTAL SHEETS	SHEET NO.
1644	01-00181-00-FP	WILL	328	305
CONTRACT NO. 63647				
ILLINOIS FED. AID PROJECT				

FILE NAME	DATE
SHEET	BY
NOTE BOOK	REVISIONS
DATE	BY
DATE	BY
DATE	BY
DATE	BY
DATE	BY

FILE NAME	DATE
SHEET	BY
NOTE BOOK	REVISIONS
DATE	BY
DATE	BY
DATE	BY
DATE	BY
DATE	BY



CUT = 153.6 SQ FT
 FILL = 15.6 SQ FT
 UNSUITABLE = 19.8 SQ FT
 AGG SUBGRADE IMP = 0.0 SQ FT

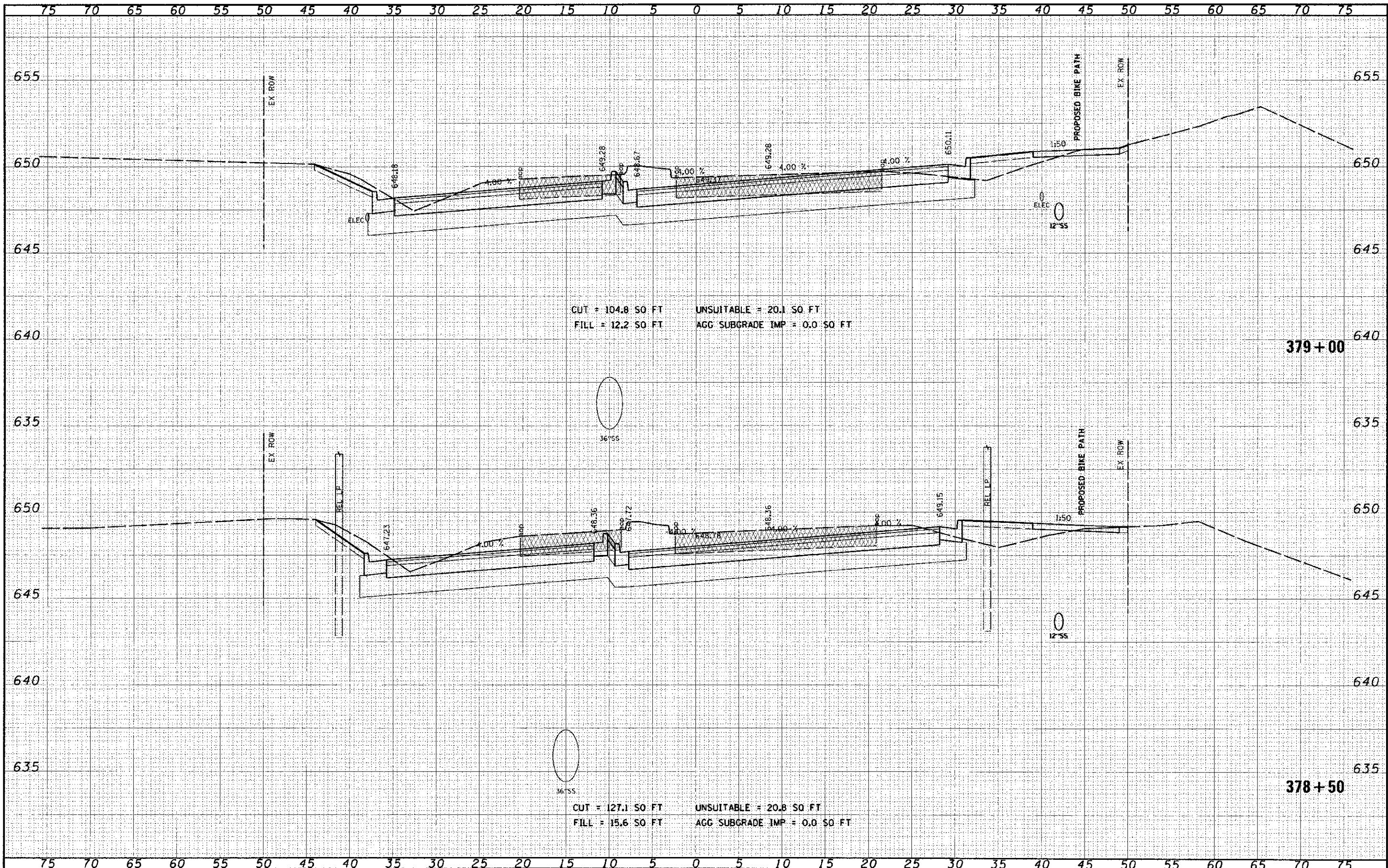


CUT = 182.5 SQ FT
 FILL = 14.5 SQ FT
 UNSUITABLE = 20.5 SQ FT
 AGG SUBGRADE IMP = 0.0 SQ FT



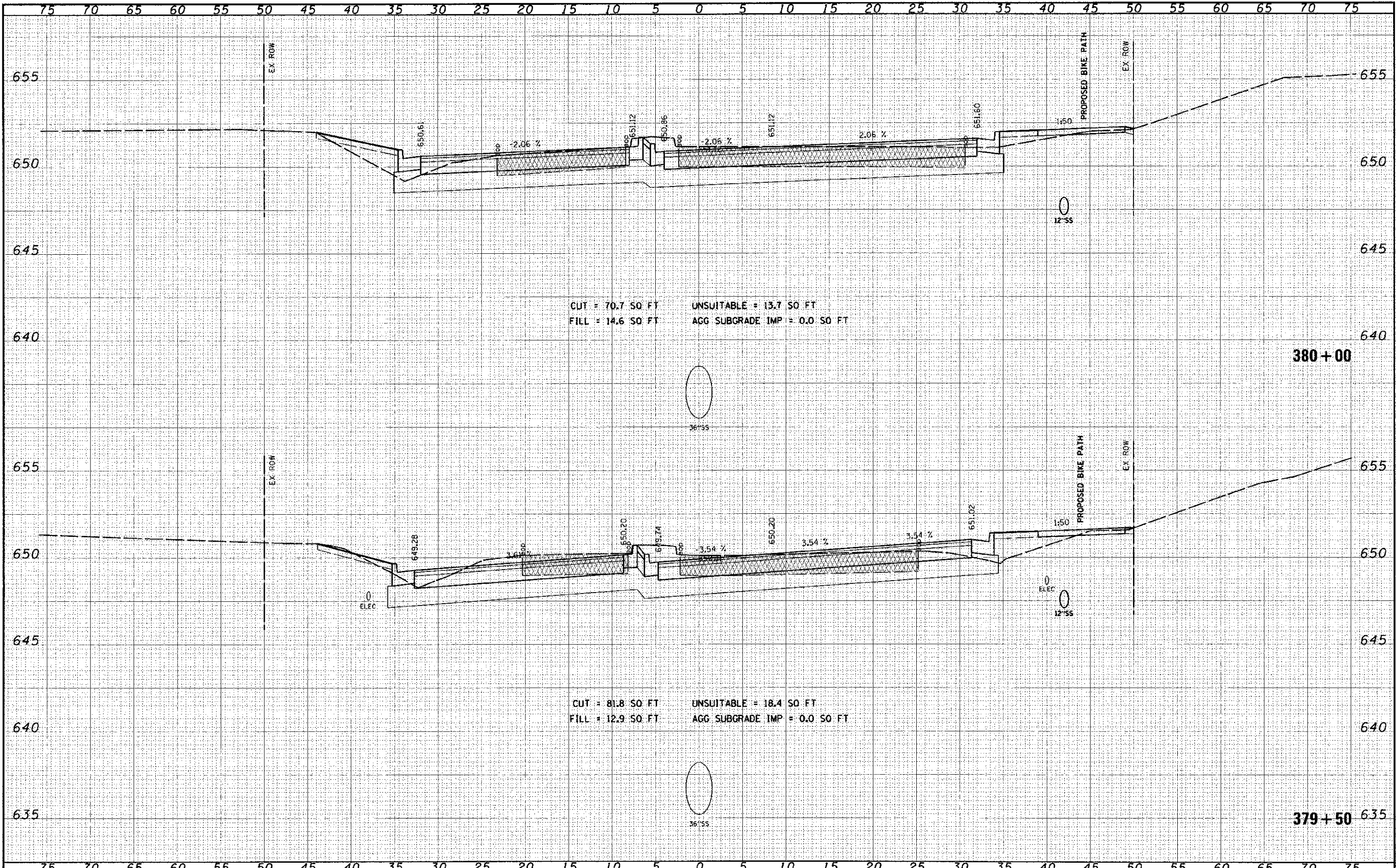
DATE	
DESIGNED	
DRAWN	
CHECKED	
DATE	

DATE	
DESIGNED	
DRAWN	
CHECKED	
DATE	



DATE	BY
DESIGNED	DRAWN
CHECKED	DATE
REVISIONS	
1. CHANGE	
2. CHANGE	
3. CHANGE	
4. CHANGE	
5. CHANGE	
6. CHANGE	
7. CHANGE	
8. CHANGE	
9. CHANGE	
10. CHANGE	
11. CHANGE	
12. CHANGE	
13. CHANGE	
14. CHANGE	
15. CHANGE	
16. CHANGE	
17. CHANGE	
18. CHANGE	
19. CHANGE	
20. CHANGE	
21. CHANGE	
22. CHANGE	
23. CHANGE	
24. CHANGE	
25. CHANGE	
26. CHANGE	
27. CHANGE	
28. CHANGE	
29. CHANGE	
30. CHANGE	
31. CHANGE	
32. CHANGE	
33. CHANGE	
34. CHANGE	
35. CHANGE	
36. CHANGE	
37. CHANGE	
38. CHANGE	
39. CHANGE	
40. CHANGE	
41. CHANGE	
42. CHANGE	
43. CHANGE	
44. CHANGE	
45. CHANGE	
46. CHANGE	
47. CHANGE	
48. CHANGE	
49. CHANGE	
50. CHANGE	
51. CHANGE	
52. CHANGE	
53. CHANGE	
54. CHANGE	
55. CHANGE	
56. CHANGE	
57. CHANGE	
58. CHANGE	
59. CHANGE	
60. CHANGE	
61. CHANGE	
62. CHANGE	
63. CHANGE	
64. CHANGE	
65. CHANGE	
66. CHANGE	
67. CHANGE	
68. CHANGE	
69. CHANGE	
70. CHANGE	
71. CHANGE	
72. CHANGE	
73. CHANGE	
74. CHANGE	
75. CHANGE	
76. CHANGE	
77. CHANGE	
78. CHANGE	
79. CHANGE	
80. CHANGE	
81. CHANGE	
82. CHANGE	
83. CHANGE	
84. CHANGE	
85. CHANGE	
86. CHANGE	
87. CHANGE	
88. CHANGE	
89. CHANGE	
90. CHANGE	
91. CHANGE	
92. CHANGE	
93. CHANGE	
94. CHANGE	
95. CHANGE	
96. CHANGE	
97. CHANGE	
98. CHANGE	
99. CHANGE	
100. CHANGE	

DATE	BY
DESIGNED	DRAWN
CHECKED	DATE
REVISIONS	
1. CHANGE	
2. CHANGE	
3. CHANGE	
4. CHANGE	
5. CHANGE	
6. CHANGE	
7. CHANGE	
8. CHANGE	
9. CHANGE	
10. CHANGE	
11. CHANGE	
12. CHANGE	
13. CHANGE	
14. CHANGE	
15. CHANGE	
16. CHANGE	
17. CHANGE	
18. CHANGE	
19. CHANGE	
20. CHANGE	
21. CHANGE	
22. CHANGE	
23. CHANGE	
24. CHANGE	
25. CHANGE	
26. CHANGE	
27. CHANGE	
28. CHANGE	
29. CHANGE	
30. CHANGE	
31. CHANGE	
32. CHANGE	
33. CHANGE	
34. CHANGE	
35. CHANGE	
36. CHANGE	
37. CHANGE	
38. CHANGE	
39. CHANGE	
40. CHANGE	
41. CHANGE	
42. CHANGE	
43. CHANGE	
44. CHANGE	
45. CHANGE	
46. CHANGE	
47. CHANGE	
48. CHANGE	
49. CHANGE	
50. CHANGE	
51. CHANGE	
52. CHANGE	
53. CHANGE	
54. CHANGE	
55. CHANGE	
56. CHANGE	
57. CHANGE	
58. CHANGE	
59. CHANGE	
60. CHANGE	
61. CHANGE	
62. CHANGE	
63. CHANGE	
64. CHANGE	
65. CHANGE	
66. CHANGE	
67. CHANGE	
68. CHANGE	
69. CHANGE	
70. CHANGE	
71. CHANGE	
72. CHANGE	
73. CHANGE	
74. CHANGE	
75. CHANGE	
76. CHANGE	
77. CHANGE	
78. CHANGE	
79. CHANGE	
80. CHANGE	
81. CHANGE	
82. CHANGE	
83. CHANGE	
84. CHANGE	
85. CHANGE	
86. CHANGE	
87. CHANGE	
88. CHANGE	
89. CHANGE	
90. CHANGE	
91. CHANGE	
92. CHANGE	
93. CHANGE	
94. CHANGE	
95. CHANGE	
96. CHANGE	
97. CHANGE	
98. CHANGE	
99. CHANGE	
100. CHANGE	



CUT = 70.7 SQ FT
 FILL = 14.6 SQ FT
 UNSUITABLE = 13.7 SQ FT
 AGG SUBGRADE IMP = 0.0 SQ FT

CUT = 81.8 SQ FT
 FILL = 12.9 SQ FT
 UNSUITABLE = 18.4 SQ FT
 AGG SUBGRADE IMP = 0.0 SQ FT

FILE NAME	DESIGNED	REVISIONS	CROSS SECTIONS	F.A.J. RATE	SECTION	COUNTY	TOTAL SHEETS
1644	DRAWN	1. CHANGE	95th STREET	1644	01-00181-00-PP	WILL	328 308
1644	CHECKED	2. CHANGE					
1644	DATE	3. CHANGE					
		4. CHANGE					
		5. CHANGE					
		6. CHANGE					
		7. CHANGE					
		8. CHANGE					
		9. CHANGE					
		10. CHANGE					
		11. CHANGE					
		12. CHANGE					
		13. CHANGE					
		14. CHANGE					
		15. CHANGE					
		16. CHANGE					
		17. CHANGE					
		18. CHANGE					
		19. CHANGE					
		20. CHANGE					
		21. CHANGE					
		22. CHANGE					
		23. CHANGE					
		24. CHANGE					
		25. CHANGE					
		26. CHANGE					
		27. CHANGE					
		28. CHANGE					
		29. CHANGE					
		30. CHANGE					
		31. CHANGE					
		32. CHANGE					
		33. CHANGE					
		34. CHANGE					
		35. CHANGE					
		36. CHANGE					
		37. CHANGE					
		38. CHANGE					
		39. CHANGE					
		40. CHANGE					
		41. CHANGE					
		42. CHANGE					
		43. CHANGE					
		44. CHANGE					
		45. CHANGE					
		46. CHANGE					
		47. CHANGE					
		48. CHANGE					
		49. CHANGE					
		50. CHANGE					
		51. CHANGE					
		52. CHANGE					
		53. CHANGE					
		54. CHANGE					
		55. CHANGE					
		56. CHANGE					
		57. CHANGE					
		58. CHANGE					
		59. CHANGE					
		60. CHANGE					
		61. CHANGE					
		62. CHANGE					
		63. CHANGE					
		64. CHANGE					
		65. CHANGE					
		66. CHANGE					
		67. CHANGE					
		68. CHANGE					
		69. CHANGE					
		70. CHANGE					
		71. CHANGE					
		72. CHANGE					
		73. CHANGE					
		74. CHANGE					
		75. CHANGE					
		76. CHANGE					
		77. CHANGE					
		78. CHANGE					
		79. CHANGE					
		80. CHANGE					
		81. CHANGE					
		82. CHANGE					
		83. CHANGE					
		84. CHANGE					
		85. CHANGE					
		86. CHANGE					
		87. CHANGE					
		88. CHANGE					
		89. CHANGE					
		90. CHANGE					
		91. CHANGE					
		92. CHANGE					
		93. CHANGE					
		94. CHANGE					
		95. CHANGE					
		96. CHANGE					
		97. CHANGE					
		98. CHANGE					
		99. CHANGE					
		100. CHANGE					

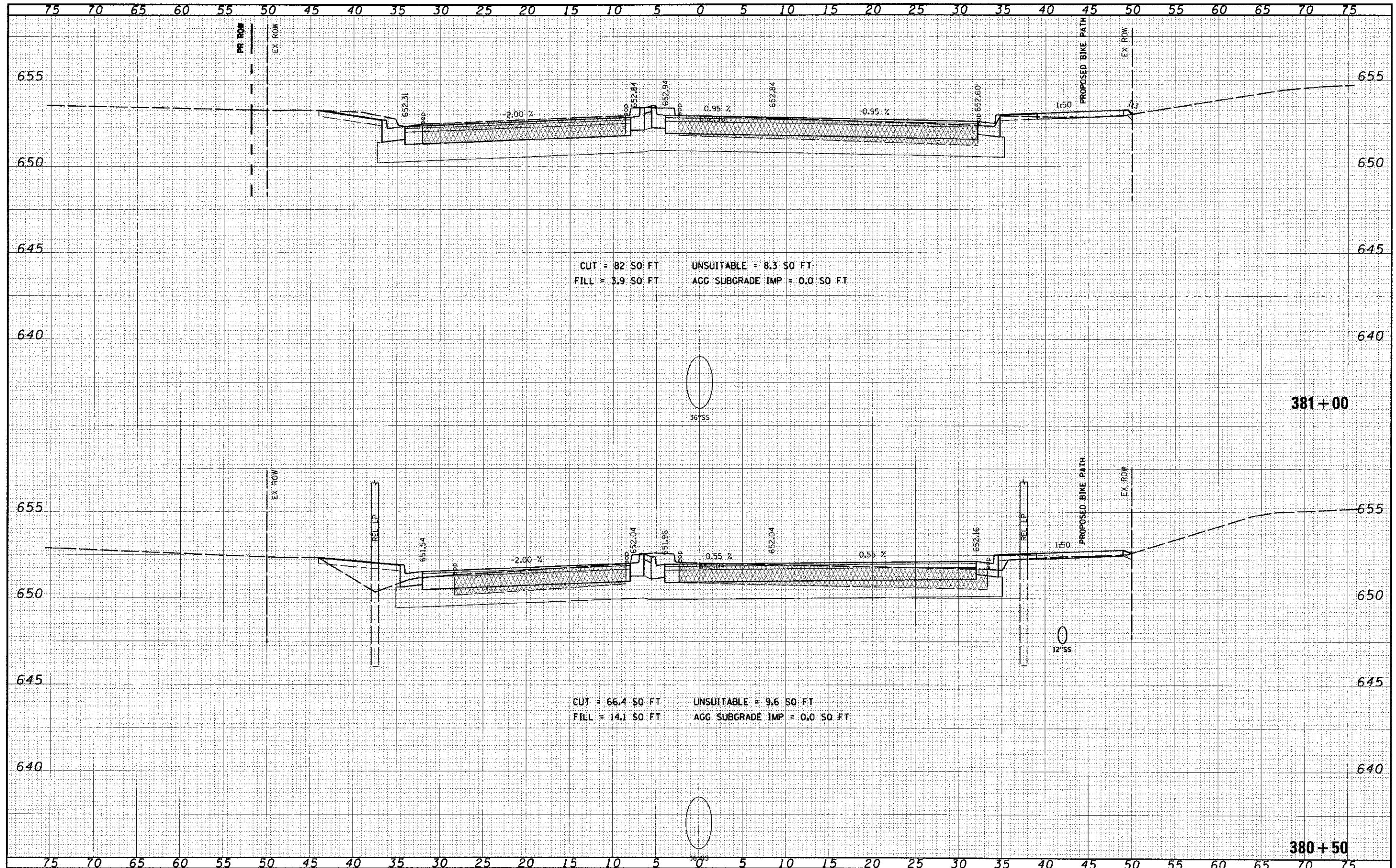
STATE OF ILLINOIS
 DEPARTMENT OF TRANSPORTATION

CROSS SECTIONS
 95th STREET
 SCALE: 1"=5'H, 1"=2.5'V SHEET NO. 69 OF 75 SHEETS STA. 379+50 TO STA. 380+00

F.A.J. RATE: 1644
 SECTION: 01-00181-00-PP
 COUNTY: WILL
 TOTAL SHEETS: 328
 SHEETS NO.: 308
 CONTRACT NO.: 63647
 ILLINOIS FED. AID PROJECT

DATE	
BY	
DESIGNED	
DRAWN	
CHECKED	
DATE	

DATE	
BY	
DESIGNED	
DRAWN	
CHECKED	
DATE	

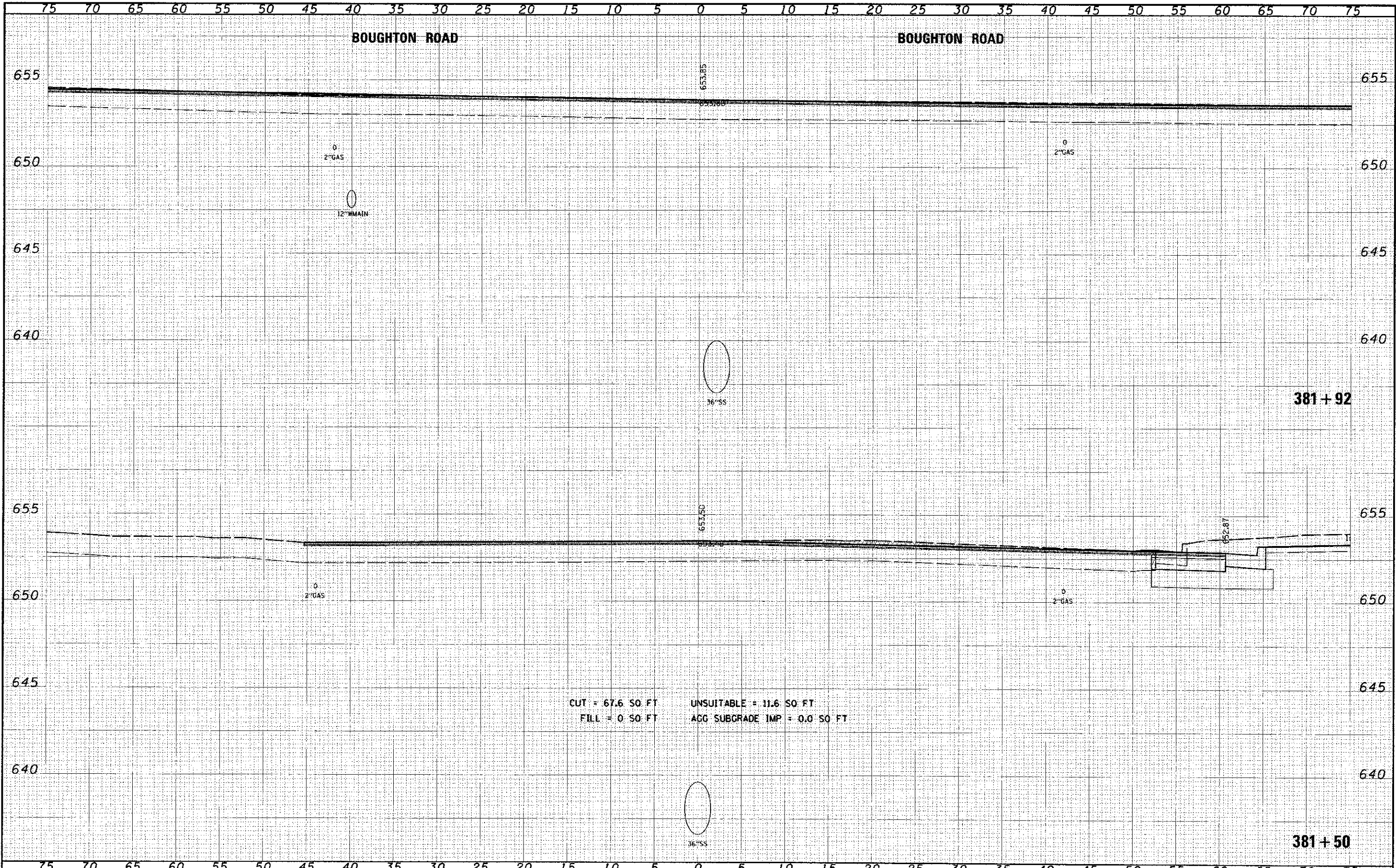


CUT = 82.50 FT UNSUITABLE = 8.3 SO FT
 FILL = 3.9 SO FT AGG SUBGRADE IMP = 0.0 SO FT

CUT = 66.4 SO FT UNSUITABLE = 9.6 SO FT
 FILL = 14.1 SO FT AGG SUBGRADE IMP = 0.0 SO FT

FILE NAME	DATE
PROJECT	BY
DESIGNED	CHECKED
DRAWN	DATE
NOTED	REVISIONS
APPROVED	

ORIGINAL	DATE
SURVEY	BY
NOTE BOOK	CHECKED
APPROVED	

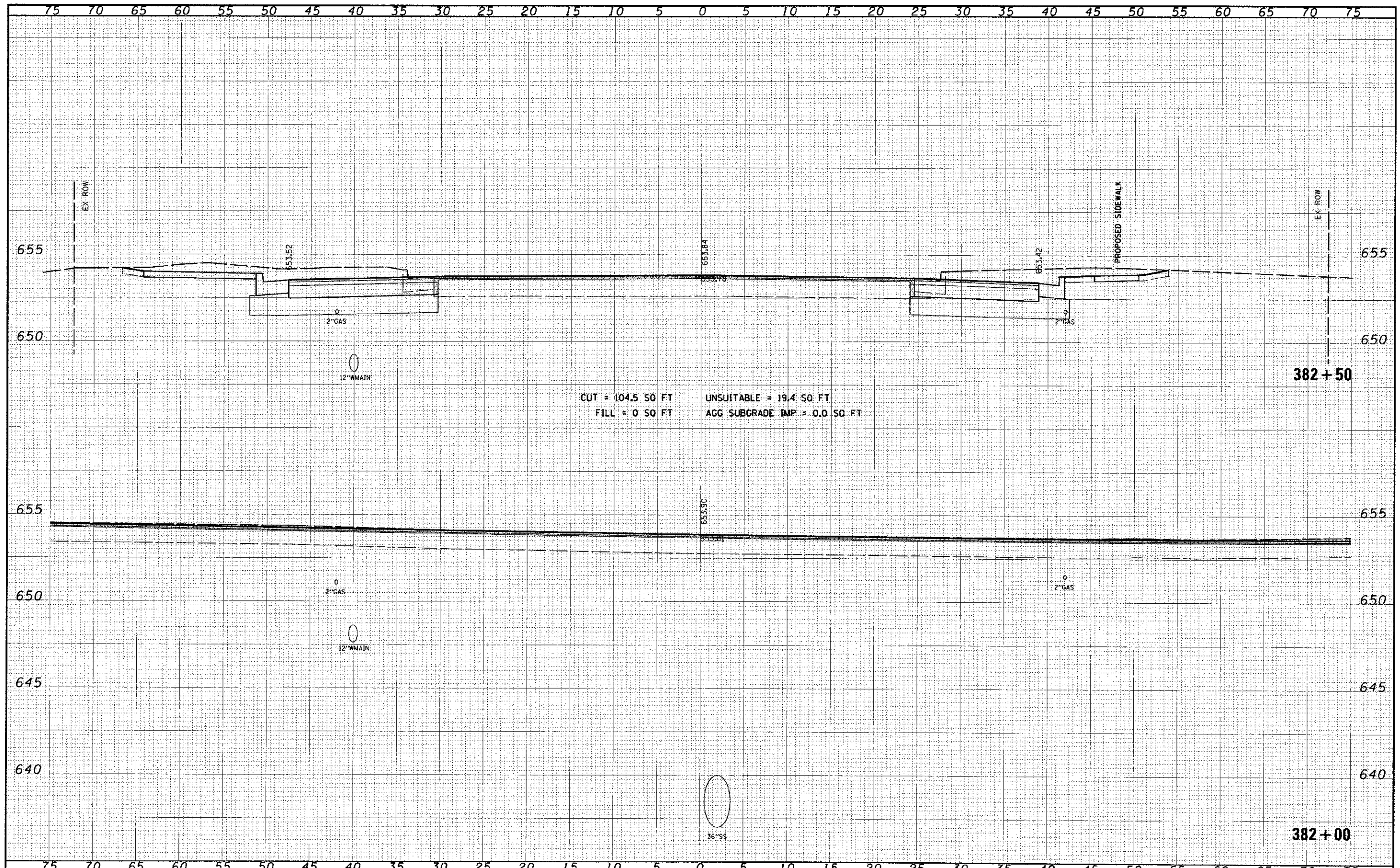


CUT = 67.6 SQ FT UNSUITABLE = 11.6 SQ FT
 FILL = 0.0 SQ FT AGG SUBGRADE IMP = 0.0 SQ FT

FILE NAME	USER NAME - James.puh	DESIGNED	REVISED	STATE OF ILLINOIS DEPARTMENT OF TRANSPORTATION	CROSS SECTIONS 95th STREET	F.A.D. RTE.	SECTION	COUNTY	TOTAL SHEETS	SHEET NO.
DATE	DESIGNED	REVISED	1644			01-00181-00-FP	WILL	328	310	
SCALE: 1"=5'H 1"=2.5'V	DRAWN	REVISED	CONTRACT NO. 63647							
SHEET NO. 71 OF 75 SHEETS	CHECKED	REVISED	ILLINOIS FED. AID PROJECT							

DATE	
BY	
FILED	
SUBMIT	
NOTE BOOK	
PLANS	
REVISIONS	

DATE	
BY	
FILED	
SUBMIT	
NOTE BOOK	
PLANS	
REVISIONS	

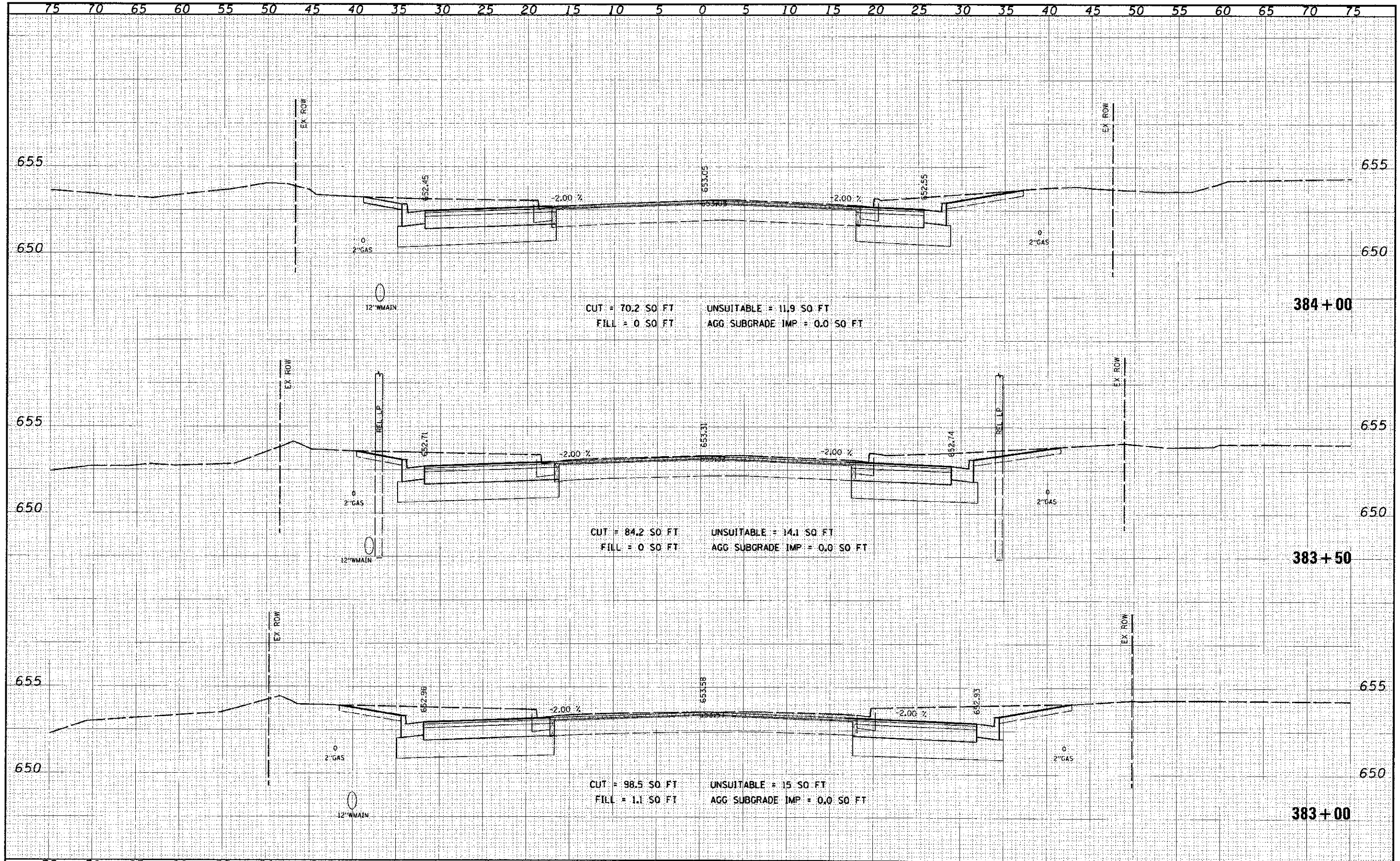


CUT = 104.5 SQ FT
 FILL = 0 SQ FT
 UNSUITABLE = 19.4 SQ FT
 AGG SUBGRADE IMP = 0.0 SQ FT

FILE NAME = 95th114	USER NAME = James L. Smith	DESIGNED -	REVISED -	STATE OF ILLINOIS DEPARTMENT OF TRANSPORTATION	CROSS SECTIONS 95th STREET	P.A.U. RTE. 1644	SECTION 01-00181-00-FP	COUNTY WILL	TOTAL SHEETS 328	SHEET NO. 311	CONTRACT NO. 63647		
PLT SCALE = 5.0000' / IN.	CHECKED -	REVISED -	SCALE: 1"=50' HORIZ. 1"=25' VERT.			SHEET NO. 72 OF 75 SHEETS	STA. 382+00 TO STA. 382+50	ILLINOIS FED. AID PROJECT					
PLT DATE = 10/16/2012	DATE -	REVISED -											

DESIGNED	BY	DATE
DRAWN	BY	DATE
CHECKED	BY	DATE
DATE		

DESIGNED	BY	DATE
DRAWN	BY	DATE
CHECKED	BY	DATE
DATE		



FILE NAME	USER NAME
1644	jonas.pugh

DESIGNED	REVISIONS
DRAWN	REVISIONS
CHECKED	REVISIONS
DATE	REVISIONS

PILOT SCALE	PILOT DATE
5,000 / IN.	10/16/2012

**STATE OF ILLINOIS
DEPARTMENT OF TRANSPORTATION**

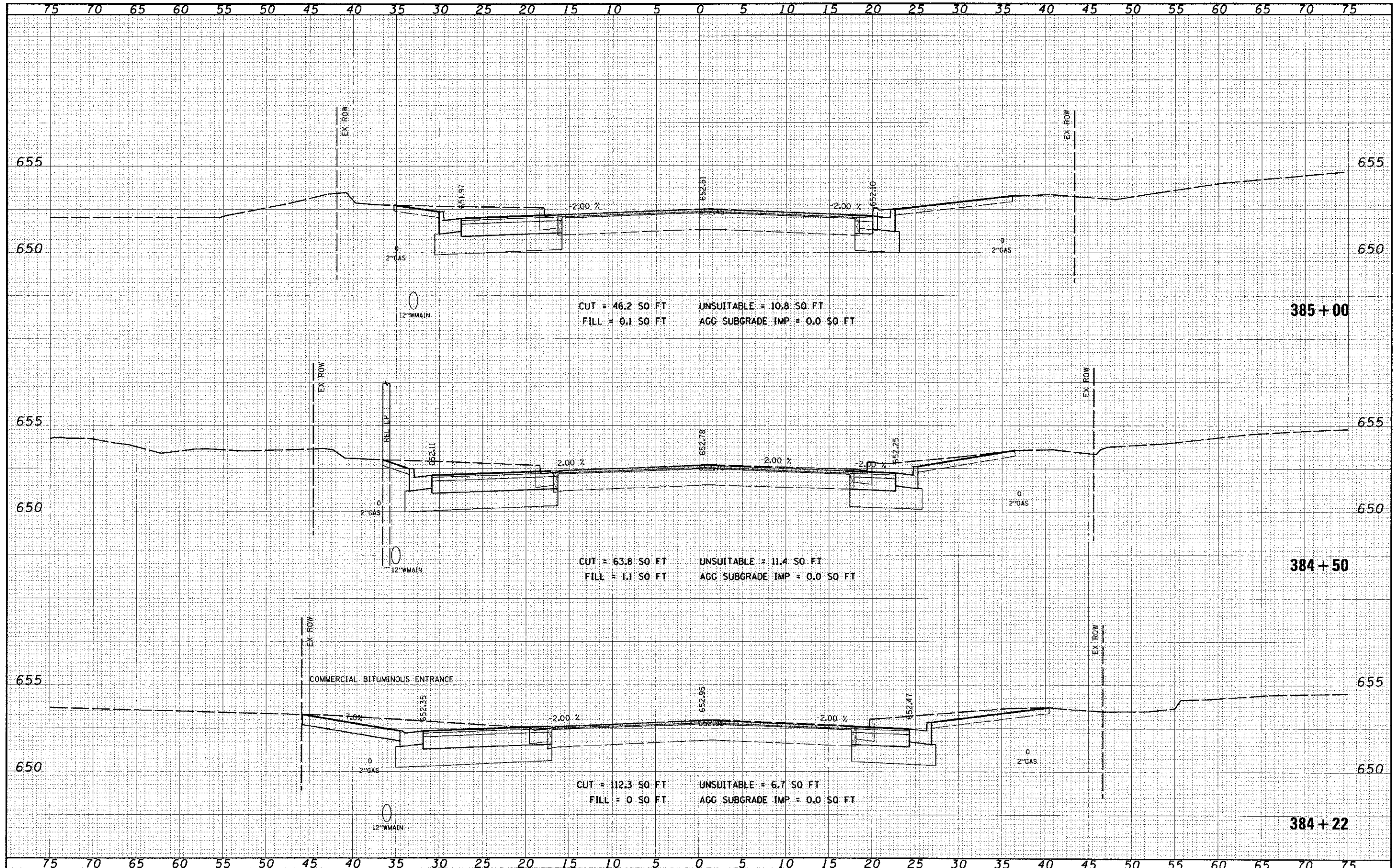
**CROSS SECTIONS
95th STREET**

SCALE: 1"=5' H 1"=25' V | SHEET NO. 73 OF 75 SHEETS | STA. 383+00 TO STA. 384+00

F.A.U. RTE.	SECTION	COUNTY	TOTAL SHEETS	SHEET NO.
1644	01-00181-00-FP	WILL	328	312
CONTRACT NO.			63647	
ILLINOIS FED. AID PROJECT				

DATE	3/15
SCALE	1"=20'
PROJECT	95th STREET
SURVEY	PLATT
DESIGNED	PLATT
DRAWN	PLATT
CHECKED	PLATT
DATE	12/10/2012

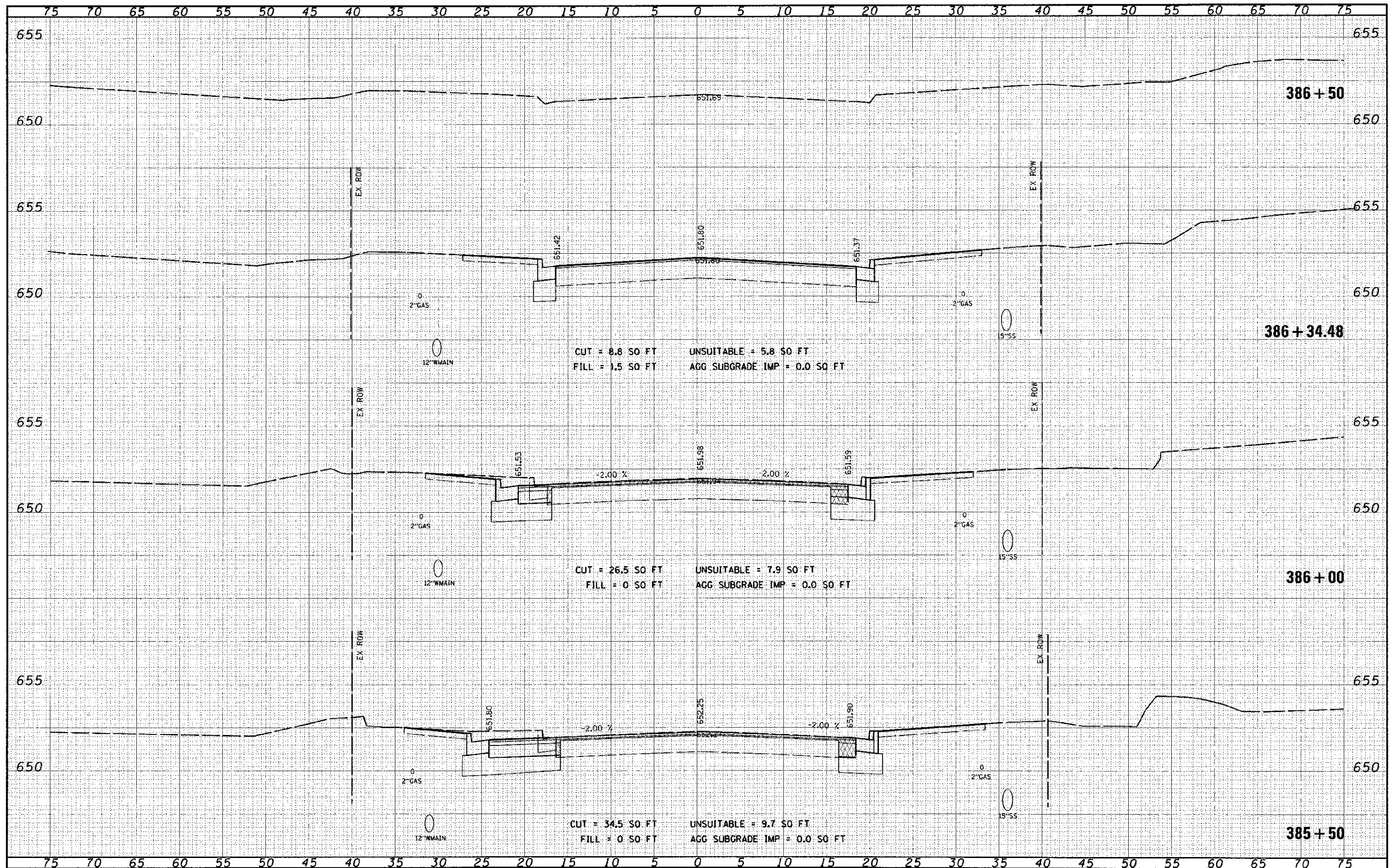
DATE	3/15
SCALE	1"=20'
PROJECT	95th STREET
SURVEY	PLATT
DESIGNED	PLATT
DRAWN	PLATT
CHECKED	PLATT
DATE	12/10/2012



FILE NAME	USER NAME: jmoses.pj	DESIGNED	REVISED	STATE OF ILLINOIS DEPARTMENT OF TRANSPORTATION	CROSS SECTIONS 95th STREET	SCALE: 1"=5' H, 1"=25' V SHEET NO. 74 OF 75 SHEETS STA. 384+22 TO STA. 385+00	F.A.U. RTE.	SECTION	COUNTY	TOTAL SHEET		
AFT. E.L.#	PLATT DATE = 12/10/2012	DRAWN	REVISED				1644	01-00181-00-FP	WILL	328	313	
		CHECKED	REVISED				CONTRACT NO. 63647			ILLINOIS FED. AID PROJECT		
		DATE	REVISED									

FILE NAME: 1644
 SURVEY: 1644
 DATE: 10/16/2012
 DRAWN: JAMES P. HUBBARD
 CHECKED: JAMES P. HUBBARD
 DATE: 10/16/2012

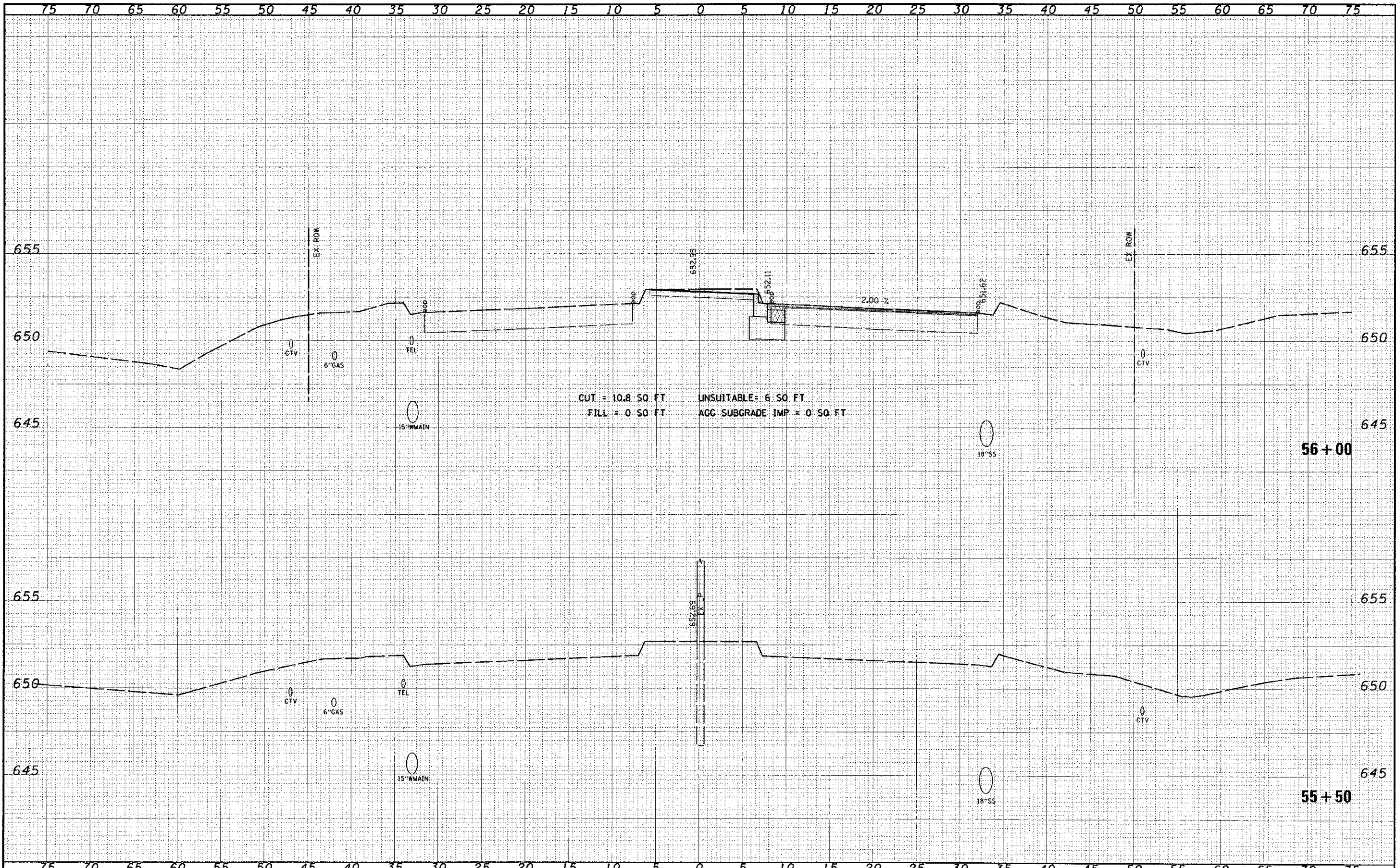
FILE NAME: 1644
 SURVEY: 1644
 DATE: 10/16/2012
 DRAWN: JAMES P. HUBBARD
 CHECKED: JAMES P. HUBBARD
 DATE: 10/16/2012



FILE NAME: 1644	USFC NAME: james_p_hubbard	DESIGNED: -	REVISED: -	STATE OF ILLINOIS DEPARTMENT OF TRANSPORTATION	CROSS SECTIONS 95th STREET	F.A.U. RITE: 1644	SECTION: 01-00181-00-PP	COUNTY: WILL	TOTAL SHEETS: 328	SHEET NO.: 314	
PLOT SCALE: 5.0000 / 34	CHECKED: -	REVISED: -	SCALE: 1"=5' H 1"=25' V			SHEET NO. 75 OF 75 SHEETS	STA. 385+50 TO STA. 386+50	CONTRACT NO. 63647		ILLINOIS FED. AID PROJECT	
PLOT DATE: 10/16/2012	DATE: -	REVISED: -									

DATE	
BY	
DESIGNED	
DRAWN	
CHECKED	
DATE	
FILE NO.	
PROJECT NO.	
SECTION	
COUNTY	
TOTAL SHEETS	
SHEET NO.	

DATE	
BY	
DESIGNED	
DRAWN	
CHECKED	
DATE	
FILE NO.	
PROJECT NO.	
SECTION	
COUNTY	
TOTAL SHEETS	
SHEET NO.	



CUT = 10.8 SO FT
 FILL = 0 SO FT
 UNSUITABLE = 6 SO FT
 AGG SUBGRADE IMP = 0 SO FT

FILE NAME =
 #FILE#

USER NAME = james.push
 PLOT SCALE = 1"=25'
 PLOT DATE = 10/16/2012

DESIGNED -
 DRAWN -
 CHECKED -
 DATE -

REVISED -
 REVISED -
 REVISED -
 REVISED -

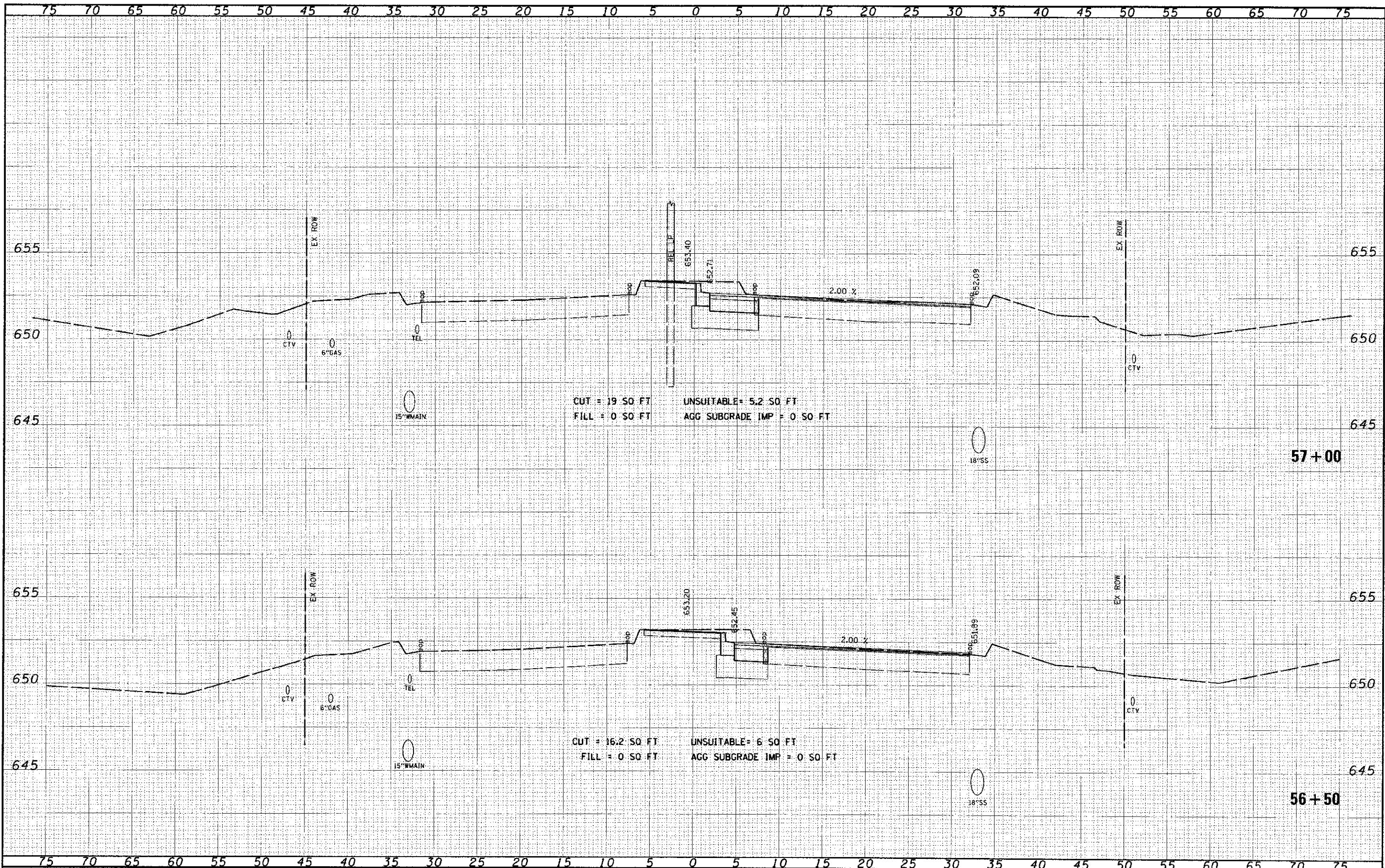
STATE OF ILLINOIS
 DEPARTMENT OF TRANSPORTATION

CROSS SECTIONS
 BOUGHTON ROAD
 SCALE: 1"=5' H, 1"=25' V
 SHEET NO. 1 OF 14 SHEETS | STA. 55+50 TO STA. 56+00

F.A.I. RTE.	SECTION	COUNTY	TOTAL SHEETS
1644	01-00181-00-FP	WILL	328 315
			CONTRACT NO. 63647
ILLINOIS FED. AID PROJECT			

DATE: _____ BY: _____
 CHECKED: _____
 DESIGNED: _____
 DRAWN: _____
 FILE NAME: _____
 PROJECT: _____
 SHEET NO.: _____
 TOTAL SHEETS: _____

DATE: _____ BY: _____
 CHECKED: _____
 DESIGNED: _____
 DRAWN: _____
 FILE NAME: _____
 PROJECT: _____
 SHEET NO.: _____
 TOTAL SHEETS: _____

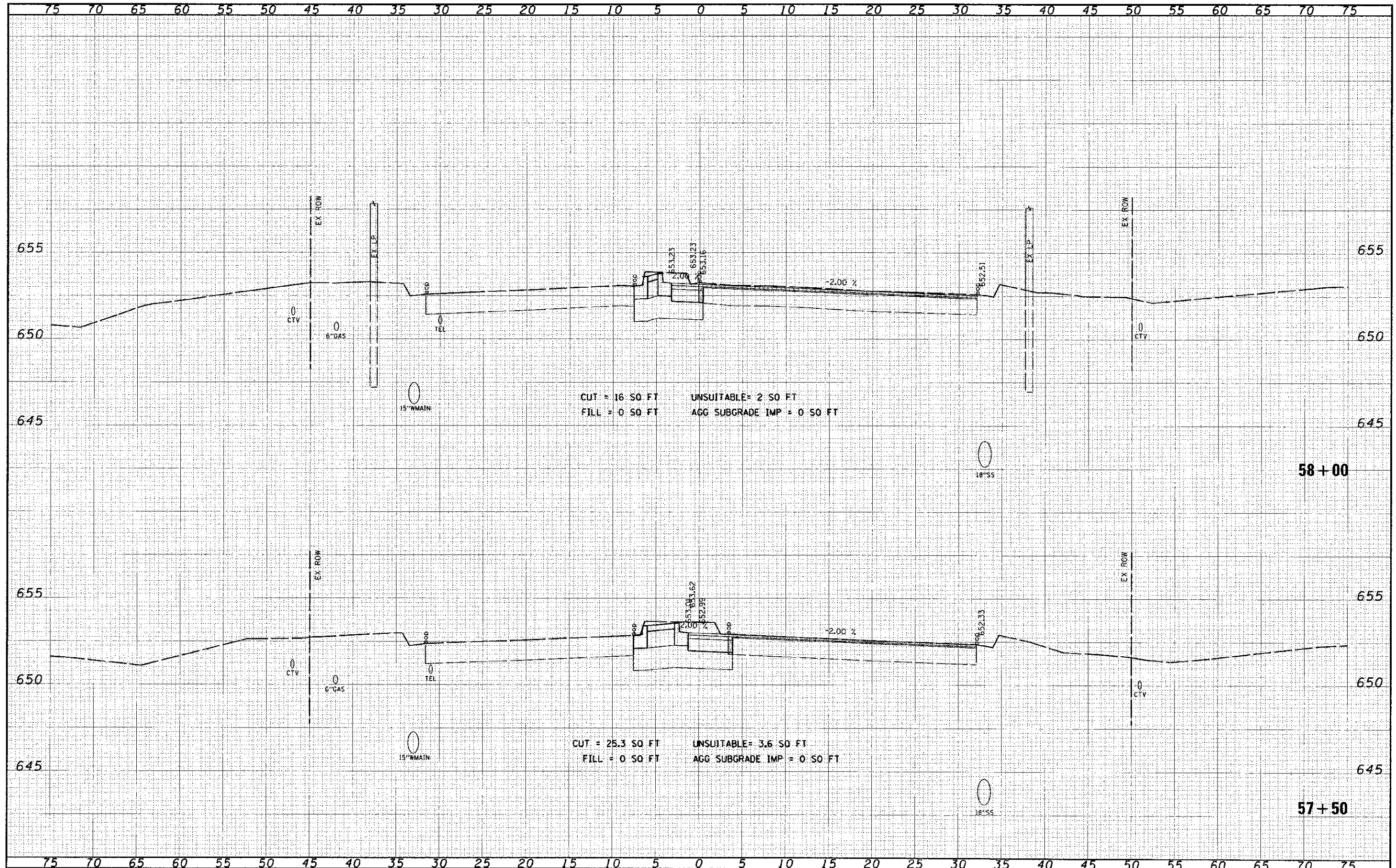


CUT = 19.00 SQ FT
 FILL = 0.00 SQ FT
 UNSUITABLE = 5.20 SQ FT
 AGG SUBGRADE IMP = 0.00 SQ FT

CUT = 16.20 SQ FT
 FILL = 0.00 SQ FT
 UNSUITABLE = 6.00 SQ FT
 AGG SUBGRADE IMP = 0.00 SQ FT

T.M.B. 11/15/12
 S.M.C. 11/15/12
 A.M.S. 11/15/12
 A.M.S. 11/15/12
 A.M.S. 11/15/12
 A.M.S. 11/15/12

C.M.C. 11/15/12
 S.M.C. 11/15/12
 A.M.S. 11/15/12
 A.M.S. 11/15/12
 A.M.S. 11/15/12
 A.M.S. 11/15/12

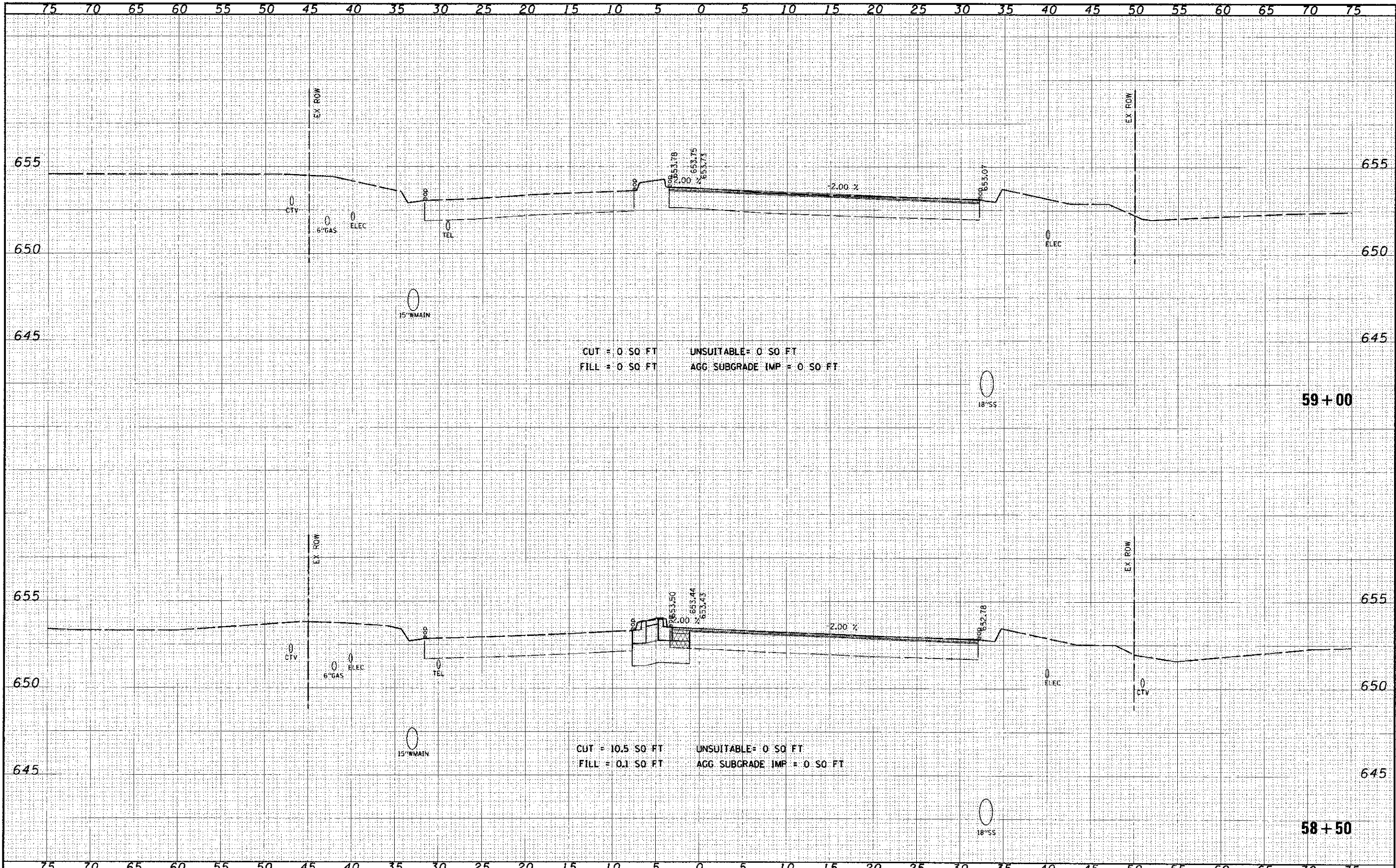


CUT = 16 SQ FT UNSUITABLE = 2 SQ FT
 FILL = 0 SQ FT AGG SUBGRADE IMP = 0 SQ FT

CUT = 25.3 SQ FT UNSUITABLE = 3.6 SQ FT
 FILL = 0 SQ FT AGG SUBGRADE IMP = 0 SQ FT

DATE	BY
REVISION	BY
NOTED	BY
APPROVED	BY

DATE	BY
REVISION	BY
NOTED	BY
APPROVED	BY

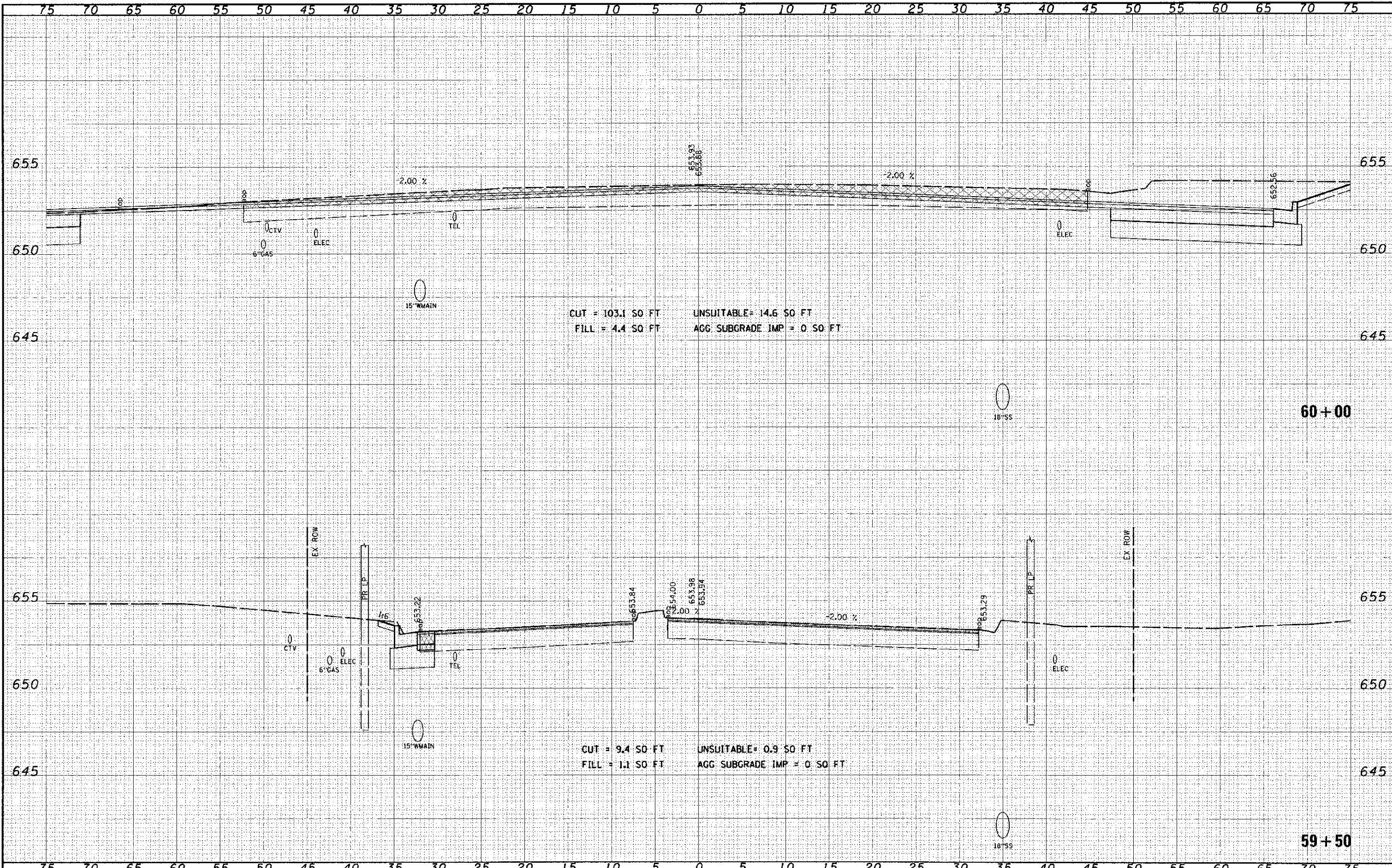


CUT = 0 SQ FT UNSUITABLE = 0 SQ FT
 FILL = 0 SQ FT AGG SUBGRADE IMP = 0 SQ FT

CUT = 10.5 SQ FT UNSUITABLE = 0 SQ FT
 FILL = 0.1 SQ FT AGG SUBGRADE IMP = 0 SQ FT

FILE NO.	3115
DATE	
DESIGNED	
DRAWN	
CHECKED	
DATE	

ORIGINAL SURVEY	3115
MODIFIED	
REVISIONS	
DATE	



CUT = 103.1 SQ FT
 FILL = 4.4 SQ FT
 UNSUITABLE = 14.6 SQ FT
 AGG SUBGRADE IMP = 0 SQ FT

CUT = 9.4 SQ FT
 FILL = 1.1 SQ FT
 UNSUITABLE = 0.9 SQ FT
 AGG SUBGRADE IMP = 0 SQ FT

FILE NAME	1644
USTR NAME	1644
DESIGNED	
DRAWN	
CHECKED	
DATE	

DESIGNED	
DRAWN	
CHECKED	
DATE	

DESIGNED	
DRAWN	
CHECKED	
DATE	

DESIGNED	
DRAWN	
CHECKED	
DATE	

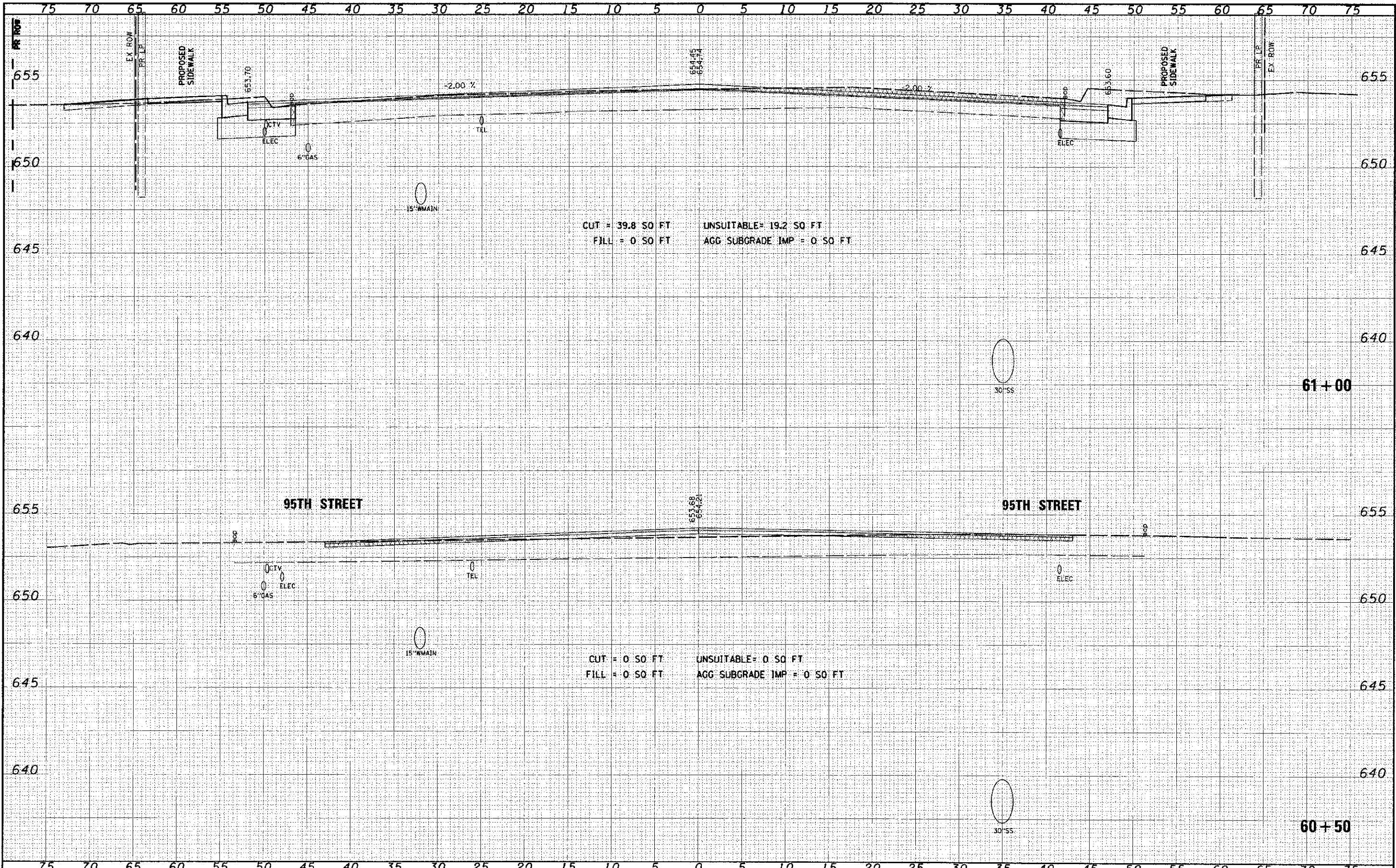
STATE OF ILLINOIS
 DEPARTMENT OF TRANSPORTATION

CROSS SECTIONS
 BOUGHTON ROAD
 SCALE: 1"=5' H, 1"=25' V SHEET NO. 5 OF 14 SHEETS STA. 59+50 TO STA. 60+00

F.A.U. R.T.E.	SECTION	COUNTY	TOTAL SHEETS
1644	01-00181-00-PP	WILL	328 / 319
CONTRACT NO. 63647			
ILLINOIS FED. AID PROJECT			

DATE	
BY	
DESIGNED	
DRAWN	
CHECKED	
DATE	

DATE	
BY	
DESIGNED	
DRAWN	
CHECKED	
DATE	

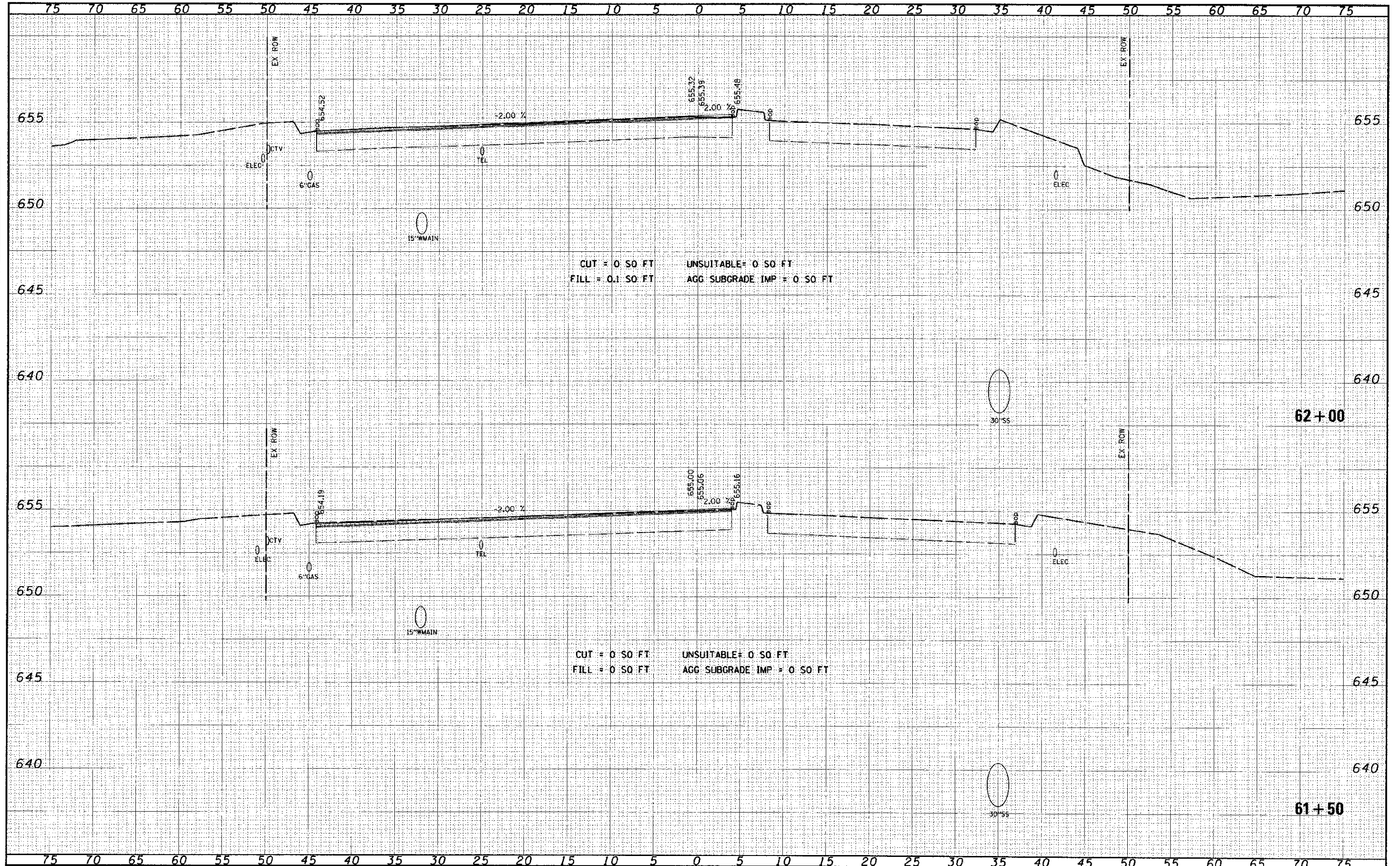


CUT = 39.8 SQ FT UNSUITABLE = 19.2 SQ FT
 FILL = 0 SQ FT AGG SUBGRADE IMP = 0 SQ FT

CUT = 0 SQ FT UNSUITABLE = 0 SQ FT
 FILL = 0 SQ FT AGG SUBGRADE IMP = 0 SQ FT

DATE	
BY	
CHECKED	
DESIGNED	
DRAWN	
FILED	
NOTED	
REVISIONS	

DATE	
BY	
CHECKED	
DESIGNED	
DRAWN	
FILED	
NOTED	
REVISIONS	



CUT = 0.00 SO FT
 UNSUITABLE = 0.00 SO FT
 FILL = 0.10 SO FT
 AGG SUBGRADE IMP = 0.00 SO FT

CUT = 0.00 SO FT
 UNSUITABLE = 0.00 SO FT
 FILL = 0.00 SO FT
 AGG SUBGRADE IMP = 0.00 SO FT

FILE NAME: KFE.SLS

USER NAME: jemo...ush
 PROJECT SCALE: 0.2500" = 1'-0"
 PLOT DATE: 10/16/2012

DESIGNED	REVIS
DRAWN	REVIS
CHECKED	REVIS
DATE	REVIS

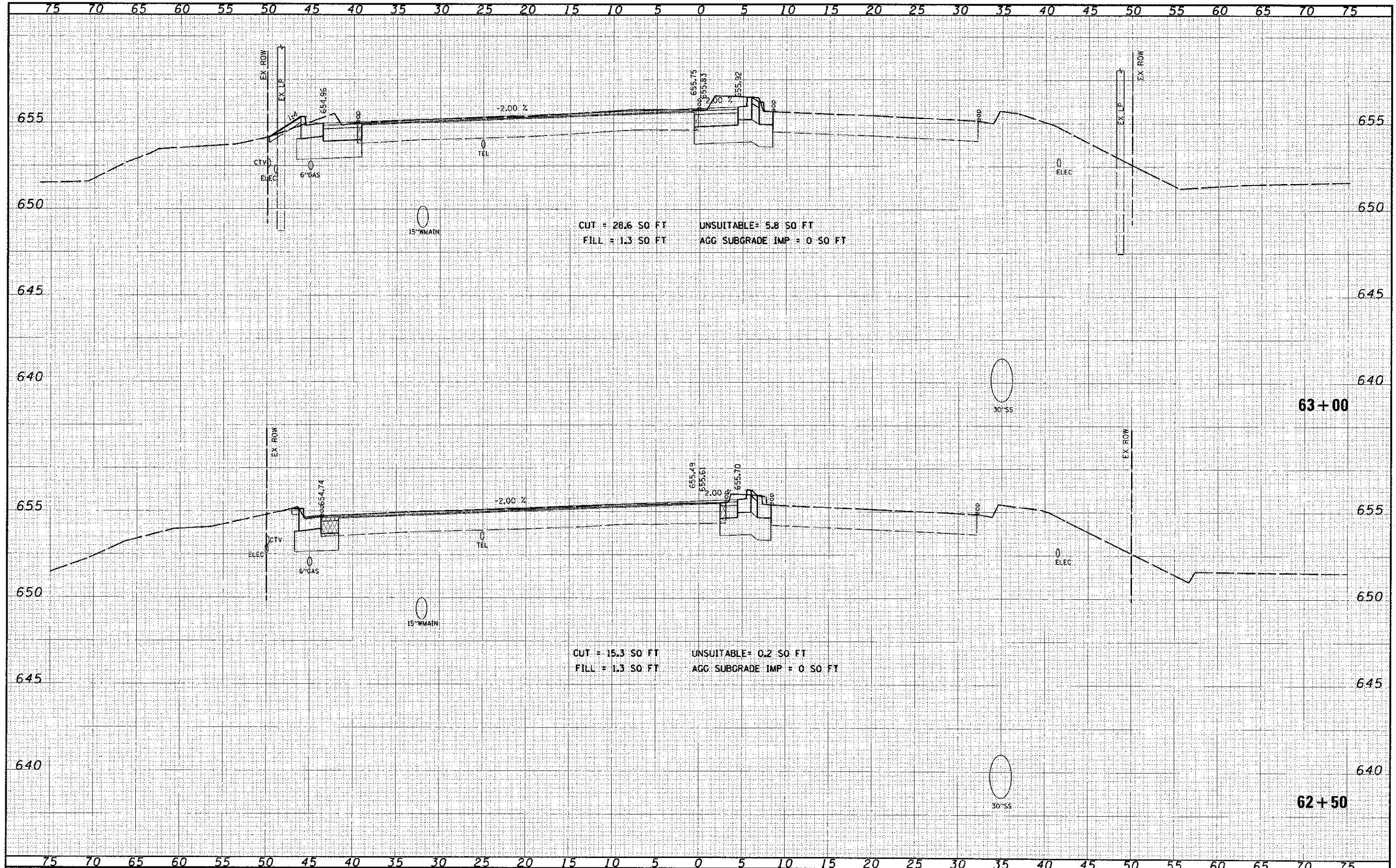
STATE OF ILLINOIS
 DEPARTMENT OF TRANSPORTATION

CROSS SECTIONS
 BOUGHTON ROAD
 SCALE: 1"=5' H, 1"=25' V
 SHEET NO. 7 OF 14 SHEETS
 STA. 61+50 TO STA. 62+00

F.A.J.D. RTE.	SECTION	COUNTY	TOTAL SHEETS
1644	01-00181-00-FP	WILL	328 321
			CONTRACT NO. 63647
ILLINOIS FED. AID PROJECT			

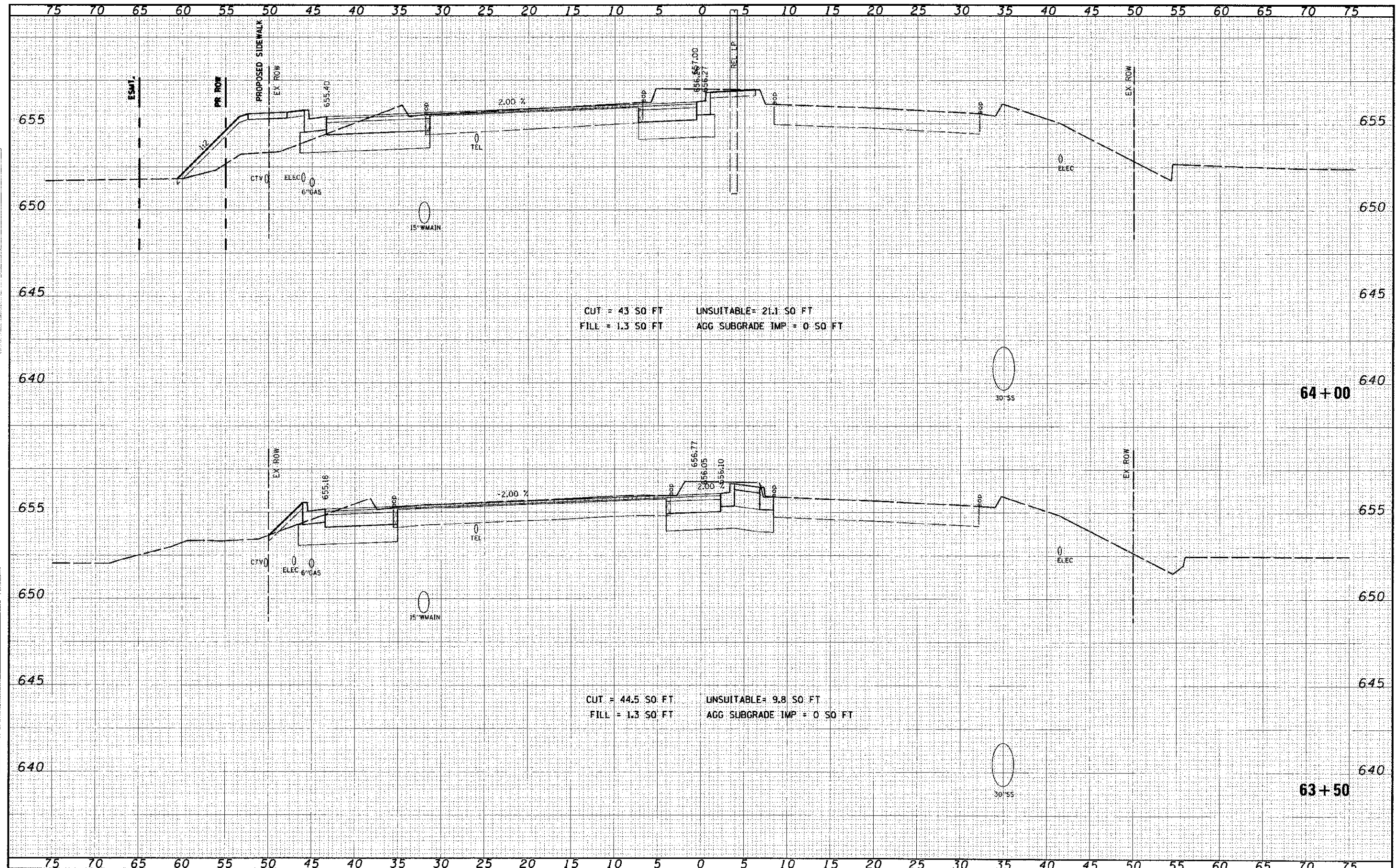
DATE	
BY	
DESIGNED	
DRAWN	
CHECKED	
DATE	
REVISIONS	
1	
2	
3	
4	
5	
6	
7	
8	
9	
10	
11	
12	
13	
14	
15	
16	
17	
18	
19	
20	
21	
22	
23	
24	
25	
26	
27	
28	
29	
30	
31	
32	
33	
34	
35	
36	
37	
38	
39	
40	
41	
42	
43	
44	
45	
46	
47	
48	
49	
50	
51	
52	
53	
54	
55	
56	
57	
58	
59	
60	
61	
62	
63	
64	
65	
66	
67	
68	
69	
70	
71	
72	
73	
74	
75	

DATE	
BY	
DESIGNED	
DRAWN	
CHECKED	
DATE	
REVISIONS	
1	
2	
3	
4	
5	
6	
7	
8	
9	
10	
11	
12	
13	
14	
15	
16	
17	
18	
19	
20	
21	
22	
23	
24	
25	
26	
27	
28	
29	
30	
31	
32	
33	
34	
35	
36	
37	
38	
39	
40	
41	
42	
43	
44	
45	
46	
47	
48	
49	
50	
51	
52	
53	
54	
55	
56	
57	
58	
59	
60	
61	
62	
63	
64	
65	
66	
67	
68	
69	
70	
71	
72	
73	
74	
75	



PROJECT	DATE
SURVEY	BY
DESIGN	BY
CONSTRUCTION	BY
REVISIONS	
NO. DATE	BY
1 10/15/2012	JMS

PROJECT	DATE
SURVEY	BY
DESIGN	BY
CONSTRUCTION	BY
REVISIONS	
NO. DATE	BY
1 10/15/2012	JMS

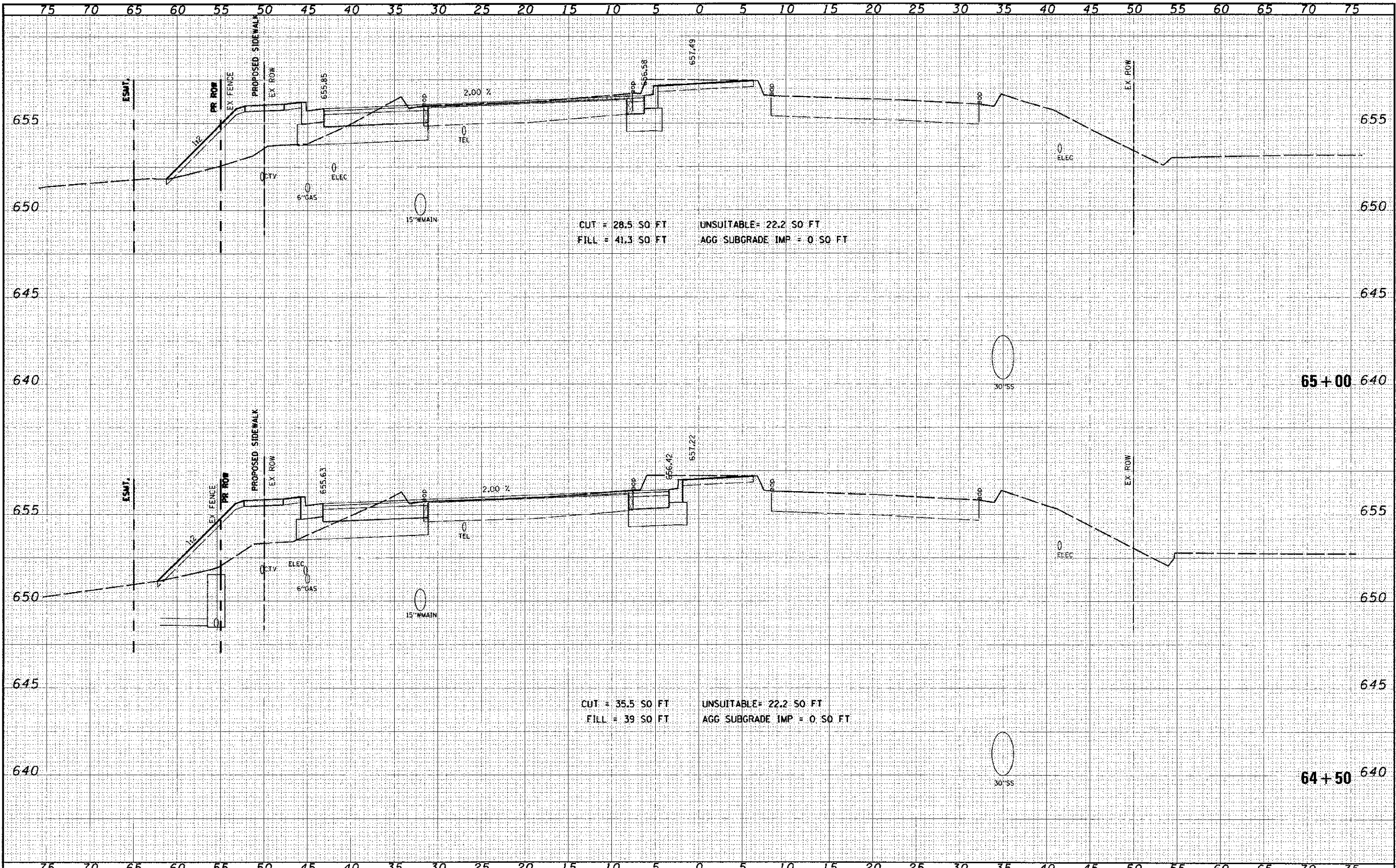


CUT = 43.50 FT UNSUITABLE = 21.10 FT
 FILL = 1.30 FT AGG SUBGRADE IMP = 0.00 FT

CUT = 44.50 FT UNSUITABLE = 9.80 FT
 FILL = 1.30 FT AGG SUBGRADE IMP = 0.00 FT

FILE NAME =
 SURVEY PLOT
 NO. 1000
 AREA, SQUARE FEET

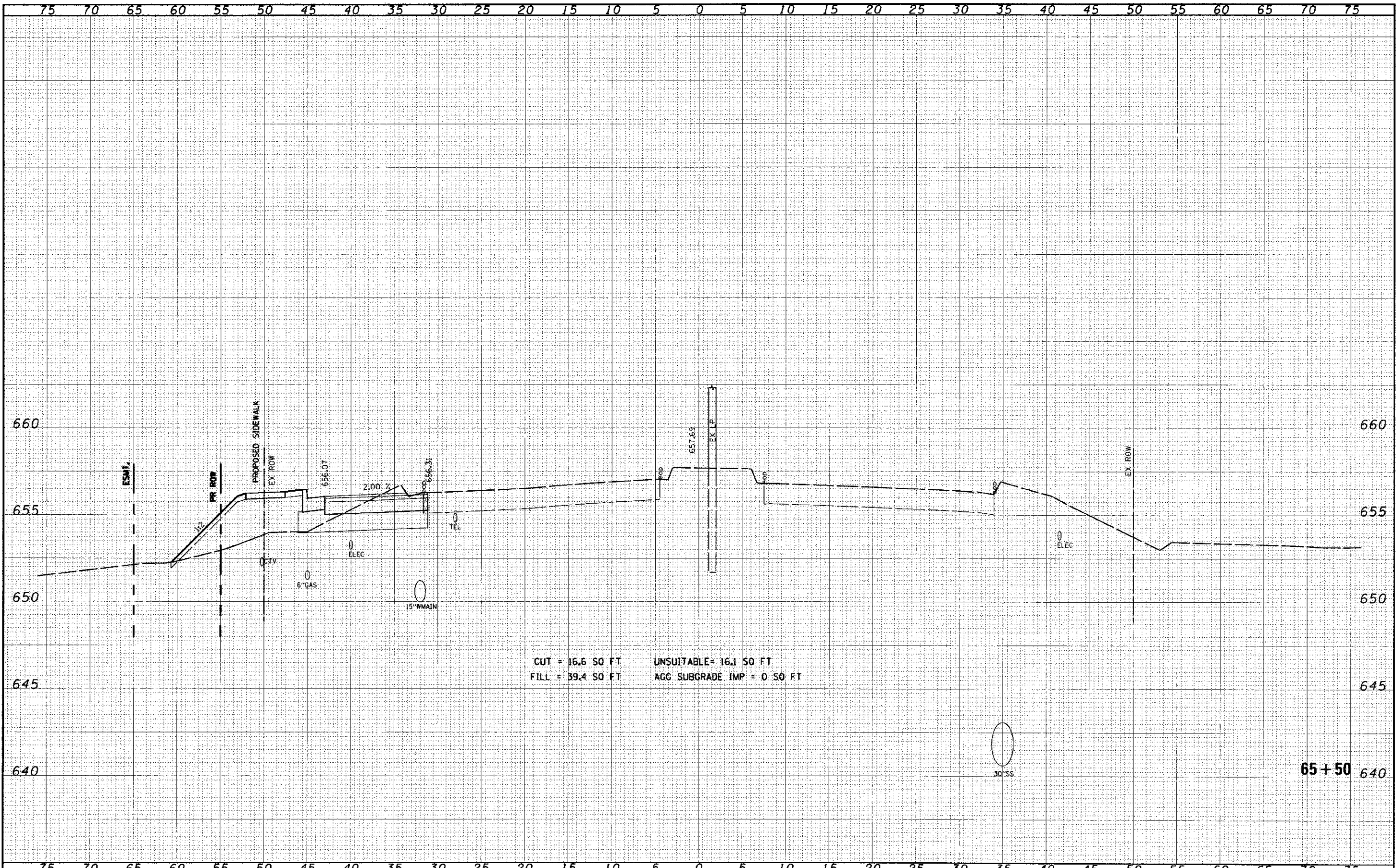
DESIGNER
 SURVEY PLOT
 NO. 1000
 AREA, SQUARE FEET



FILE NAME = SURVEY PLOT NO. 1000 AREA, SQUARE FEET	USER NAME = james-pugh PLOT SCALE = 5/8" = 1' IN PLOT DATE = 10/16/2012	DESIGNED - DRAWN - CHECKED - DATE -	REVISED - REVISED - REVISED - REVISED -	STATE OF ILLINOIS DEPARTMENT OF TRANSPORTATION	CROSS SECTIONS BOUGHTON ROAD SCALE: 1"=5' H 1"=25' V SHEET NO. 10 OF 14 SHEETS STA. 64+50 TO STA. 65+00	F.A.U. R.T.E. 1644 SECTION 01-00181-00-PP COUNTY WILL TOTAL SHEETS 328 324 CONTRACT NO. 63647 ILLINOIS FED. AID PROJECT
---	---	--	--	---	---	--

DATE	3/1
SY	
DESIGNED	
DRAWN	
CHECKED	
DATE	
REVISIONS	
NO. 1	
NO. 2	
NO. 3	
NO. 4	
NO. 5	
NO. 6	
NO. 7	
NO. 8	
NO. 9	
NO. 10	
NO. 11	
NO. 12	
NO. 13	
NO. 14	
NO. 15	
NO. 16	
NO. 17	
NO. 18	
NO. 19	
NO. 20	
NO. 21	
NO. 22	
NO. 23	
NO. 24	
NO. 25	
NO. 26	
NO. 27	
NO. 28	
NO. 29	
NO. 30	
NO. 31	
NO. 32	
NO. 33	
NO. 34	
NO. 35	
NO. 36	
NO. 37	
NO. 38	
NO. 39	
NO. 40	
NO. 41	
NO. 42	
NO. 43	
NO. 44	
NO. 45	
NO. 46	
NO. 47	
NO. 48	
NO. 49	
NO. 50	
NO. 51	
NO. 52	
NO. 53	
NO. 54	
NO. 55	
NO. 56	
NO. 57	
NO. 58	
NO. 59	
NO. 60	
NO. 61	
NO. 62	
NO. 63	
NO. 64	
NO. 65	
NO. 66	
NO. 67	
NO. 68	
NO. 69	
NO. 70	
NO. 71	
NO. 72	
NO. 73	
NO. 74	
NO. 75	

DATE	3/1
SY	
DESIGNED	
DRAWN	
CHECKED	
DATE	
REVISIONS	
NO. 1	
NO. 2	
NO. 3	
NO. 4	
NO. 5	
NO. 6	
NO. 7	
NO. 8	
NO. 9	
NO. 10	
NO. 11	
NO. 12	
NO. 13	
NO. 14	
NO. 15	
NO. 16	
NO. 17	
NO. 18	
NO. 19	
NO. 20	
NO. 21	
NO. 22	
NO. 23	
NO. 24	
NO. 25	
NO. 26	
NO. 27	
NO. 28	
NO. 29	
NO. 30	
NO. 31	
NO. 32	
NO. 33	
NO. 34	
NO. 35	
NO. 36	
NO. 37	
NO. 38	
NO. 39	
NO. 40	
NO. 41	
NO. 42	
NO. 43	
NO. 44	
NO. 45	
NO. 46	
NO. 47	
NO. 48	
NO. 49	
NO. 50	
NO. 51	
NO. 52	
NO. 53	
NO. 54	
NO. 55	
NO. 56	
NO. 57	
NO. 58	
NO. 59	
NO. 60	
NO. 61	
NO. 62	
NO. 63	
NO. 64	
NO. 65	
NO. 66	
NO. 67	
NO. 68	
NO. 69	
NO. 70	
NO. 71	
NO. 72	
NO. 73	
NO. 74	
NO. 75	

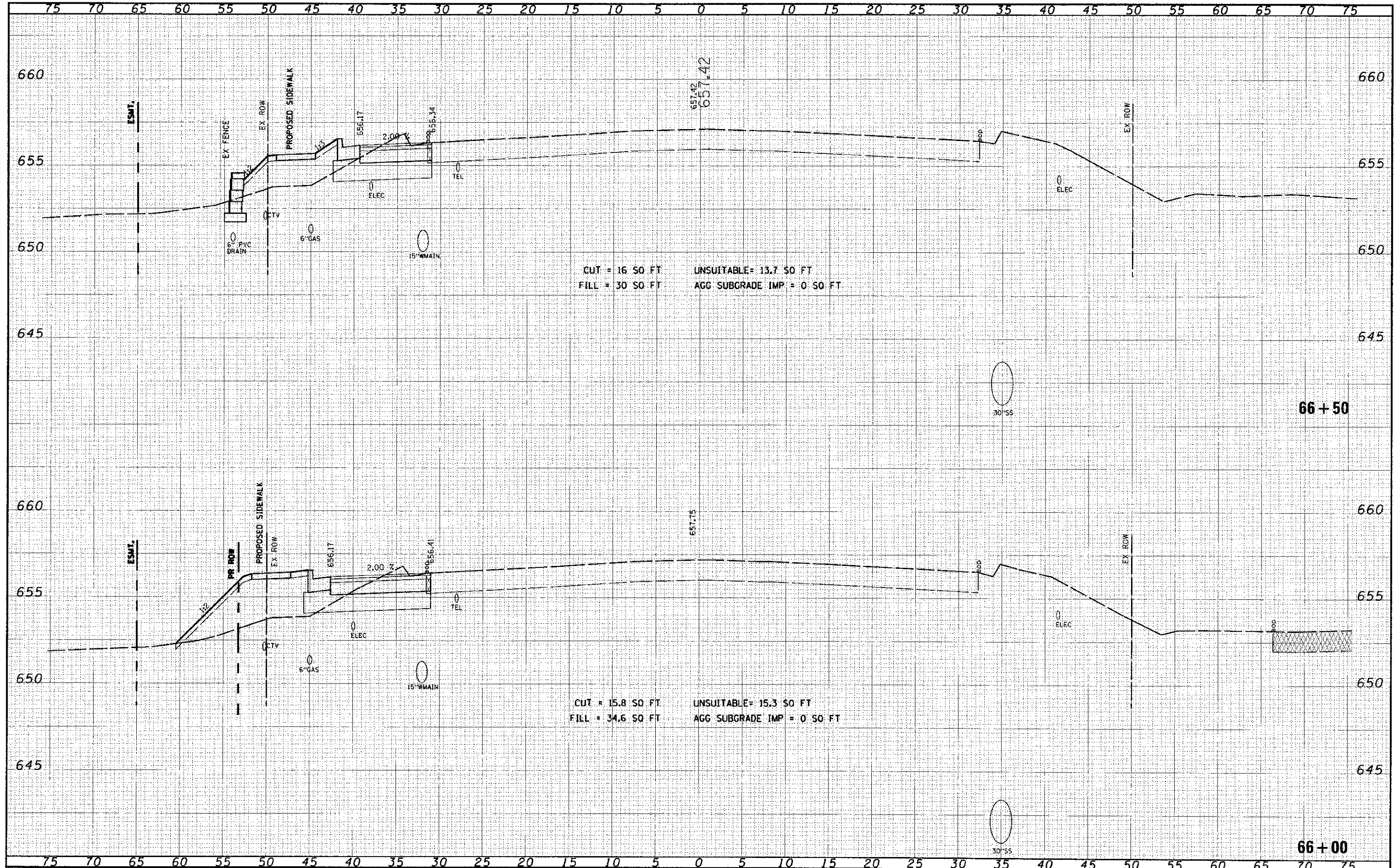


CUT = 16.6 SQ FT UNSUITABLE = 16.1 SQ FT
 FILL = 39.4 SQ FT AGG SUBGRADE IMP = 0 SQ FT

FILE NAME: WTL014	USER NAME: james.p.d	DESIGNED: -	REVISED: -	STATE OF ILLINOIS DEPARTMENT OF TRANSPORTATION	CROSS SECTIONS BOUGHTON ROAD	F.A.I. RTE. 1644	SECTION 01-00181-00-PP	COUNTY WILL	TOTAL SHEET NO. 328	
	PLOT SCALE = 5/32000" = 1/640"	DRAWN: -	REVISED: -			SHEET NO. 11 OF 14 SHEETS	STA. 65+50 TO STA. 65+50			CONTRACT NO. 63647
	PLOT DATE = 10/16/2012	CHECKED: -	REVISED: -							
		DATE: -	REVISED: -							ILLINOIS FED. AID PROJECT

DATE	BY
DESIGNED	BY
DRAWN	BY
CHECKED	BY
DATE	BY

DATE	BY
DESIGNED	BY
DRAWN	BY
CHECKED	BY
DATE	BY

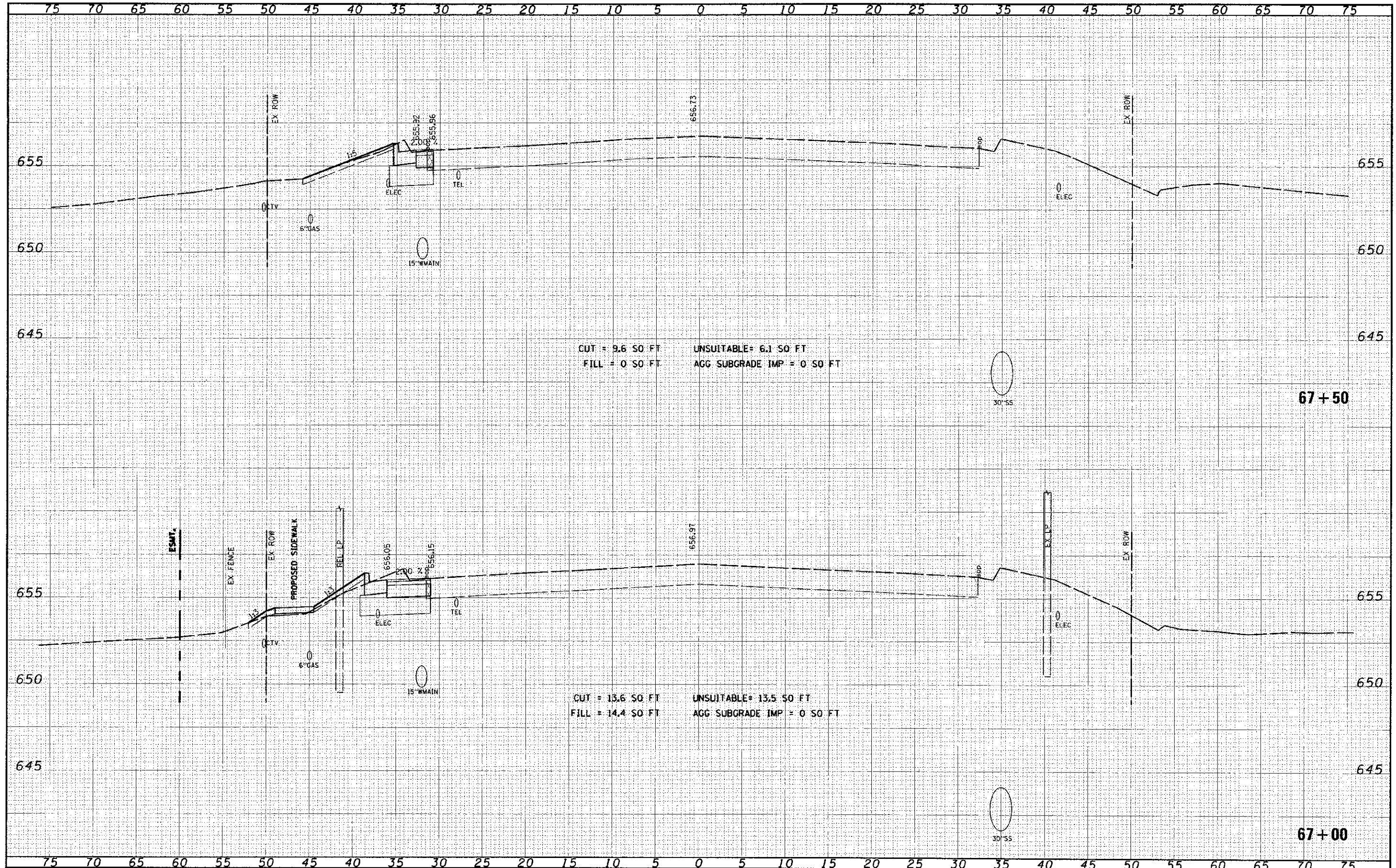


CUT = 16.50 FT UNSUITABLE = 13.750 FT
 FILL = 30.50 FT AGG SUBGRADE IMP = 0.50 FT

CUT = 15.850 FT UNSUITABLE = 15.350 FT
 FILL = 34.650 FT AGG SUBGRADE IMP = 0.50 FT

FILE NAME	DATE
PROJECT	
SUBJECT	
NOTE BOOK	
DATE	

FILE NAME	DATE
PROJECT	
SUBJECT	
NOTE BOOK	
DATE	

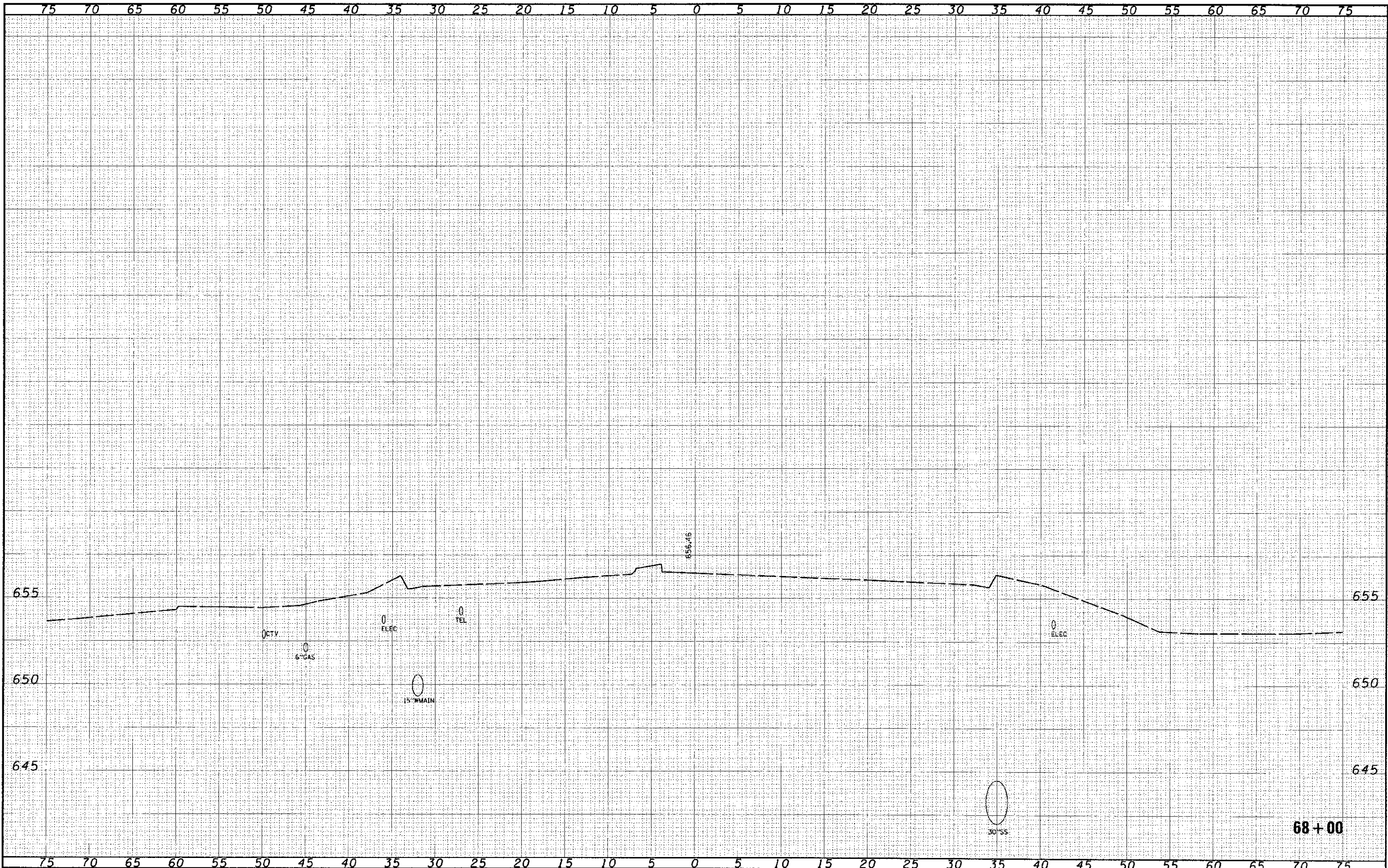


CUT = 9.6 SO FT UNSUITABLE = 6.1 SO FT
 FILL = 0 SO FT AGG SUBGRADE IMP = 0 SO FT

CUT = 13.6 SO FT UNSUITABLE = 13.5 SO FT
 FILL = 14.4 SO FT AGG SUBGRADE IMP = 0 SO FT

FINAL	DATE
DRAWN	
CHECKED	
DATE	
BY	
DATE	
NO.	

ORIGIN	DATE
SUPPLY	
NO. IL BULK	
NO.	



FILE NAME =
 1644

USER NAME = james.pish
 PROJECT = 1644
 PLOT DATE = 10/26/2012

DESIGNED -
 DRAWN -
 CHECKED -
 DATE -

REVISED -
 REVISED -
 REVISED -
 REVISED -

**STATE OF ILLINOIS
 DEPARTMENT OF TRANSPORTATION**

**CROSS SECTIONS
 BOUGHTON ROAD**

SCALE: 1"=5' H 1"=25' V SHEET NO. 14 OF 14 SHEETS STA. 68+00 TO STA. 68+00

F.A.I.L. RTE.	SECTION	COUNTY	TOTAL SHEETS	SHEET NO.
1644	01-00181-00-FP	WILL	328	328
CONTRACT NO. 63647				
ILLINOIS FED. AID PROJECT				