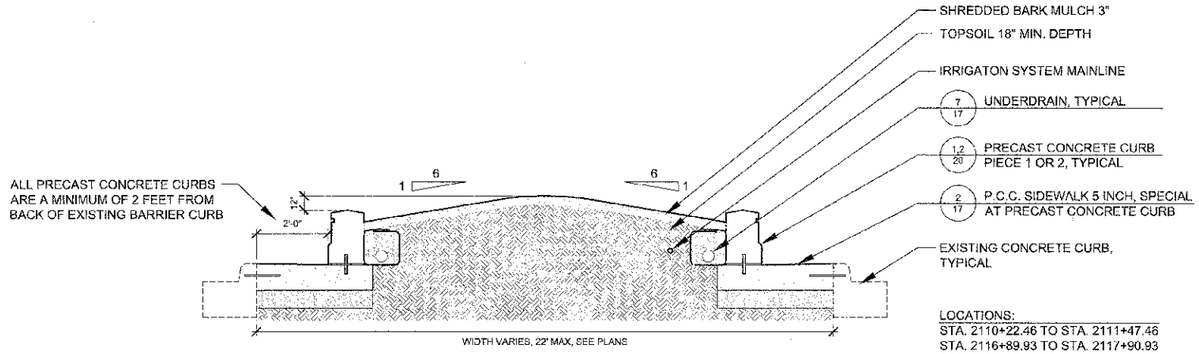

LOCATIONS:
STA. 2110+22.46 TO STA. 2111+47.46
STA. 2116+89.93 TO STA. 2117+90.93
STA. 2123+28.37 TO STA. 2124+29.37
STA. 2125+92.27 TO STA. 2126+93.27
STA. 2135+27.20 TO STA. 2136+28.20

1 PROPOSED TYPICAL SECTION A

SCALE: 1/2" = 1'-0"

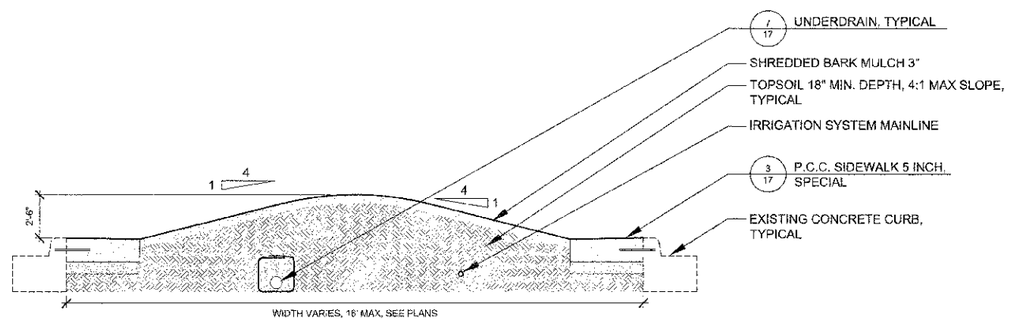

LOCATION:
STA. 2124+2937 TO STA. 2125+92.27

2 PROPOSED TYPICAL SECTION B

SCALE: 1/2" = 1'-0"

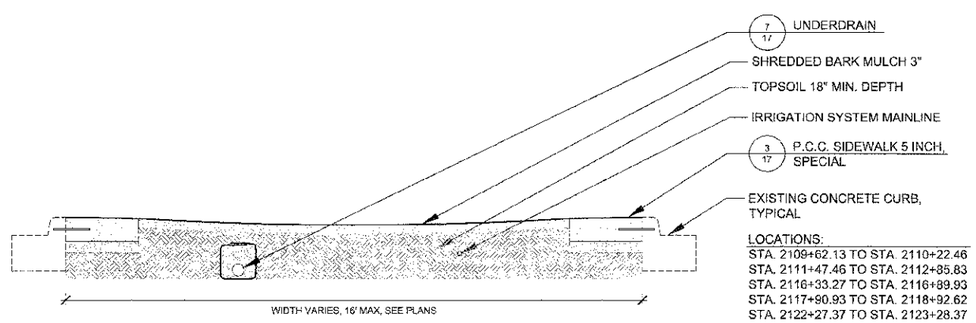

LOCATIONS:
STA. 2109+62.13 TO STA. 2110+22.46
STA. 2111+47.46 TO STA. 2112+85.83
STA. 2116+33.27 TO STA. 2116+89.93
STA. 2117+90.93 TO STA. 2118+92.62
STA. 2122+27.37 TO STA. 2123+28.37
STA. 2126+93.27 TO STA. 2127+56.03
STA. 2134+84.95 TO STA. 2135+27.20
STA. 2136+28.20 TO STA. 2136+75.45

3 PROPOSED TYPICAL SECTION C

SCALE: 1/2" = 1'-0"

ENGINEERING RESOURCES ASSOCIATES, INC.

AS SHOWN

HITCHCOCK DESIGN GROUP creating better places

DESIGNED - MEL	REVISED - 01-03-12	
DRAWN - BLG	REVISED -	
CHECKED - TCK	REVISED -	
DATE - 12 19 11	REVISED	

STATE OF ILLINOIS
DEPARTMENT OF TRANSPORTATION

TYPICAL SECTIONS

SCALE: AS SHOWN | PROJECT - 03-0745-008

F.A.U. RTE.	SECTION	COUNTY	TOTAL SHEETS	SHEET NO.
1453	11-00043-00-LS	DUPAGE	20	4

CONTRACT 63563

FED. ROAD DIST. NO 1 | ILLINOIS | FED. AID PROJECT TE-00D1 (672)