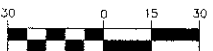
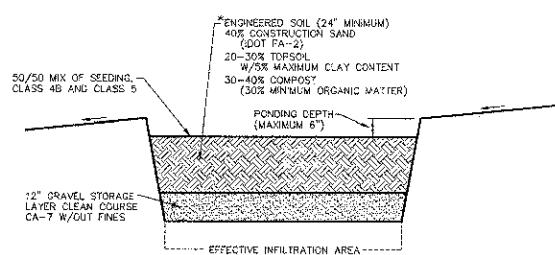
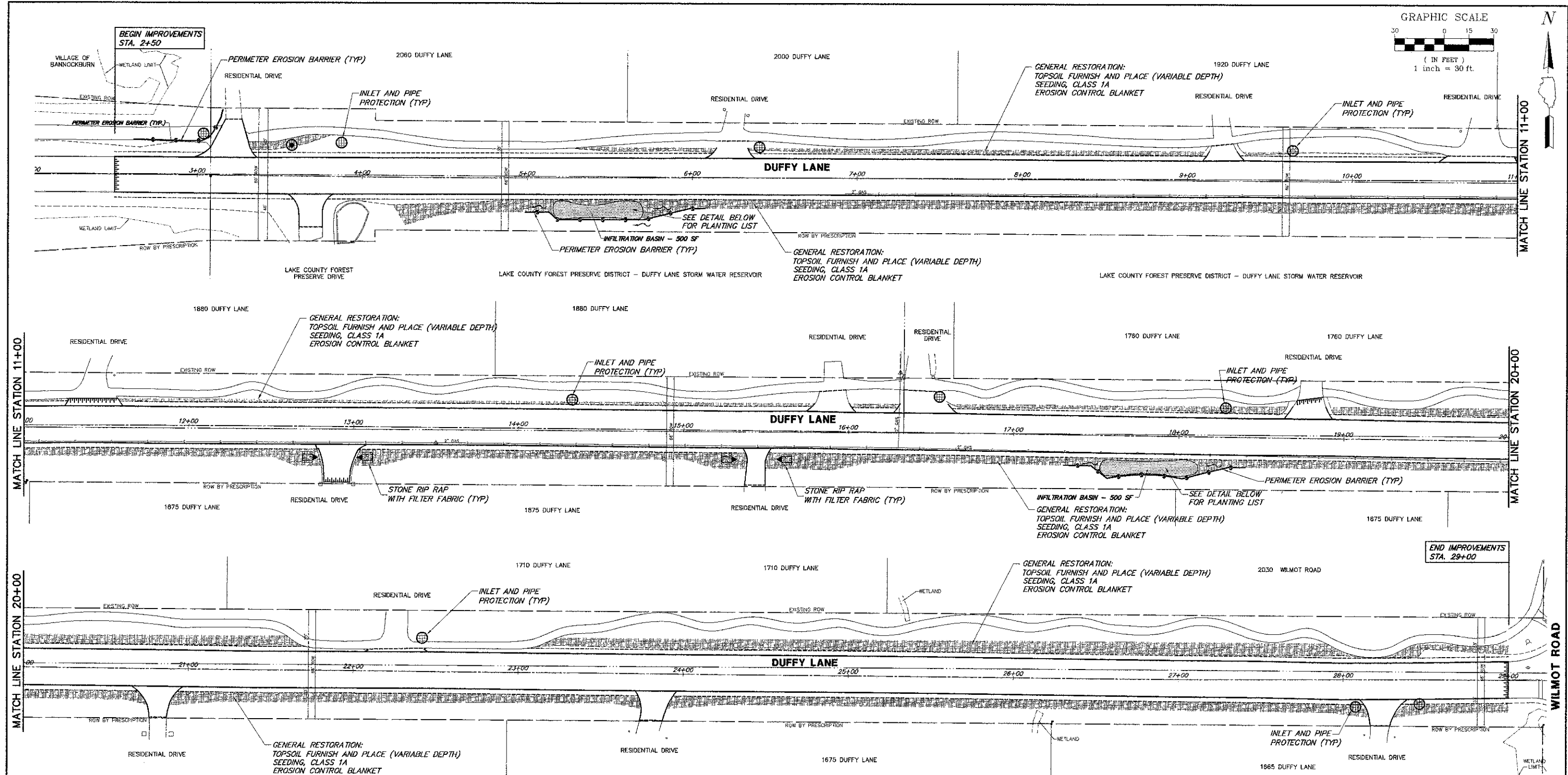


GRAPHIC SCALE



( IN FEET )  
1 inch = 30 ft.

N



**CROSS SECTION**  
\*ENGINEERED SOIL MUST BE TESTED FOR TEXTURE, PH AND ORGANIC MATTER PRIOR TO INSTALLATION.

**INFILTRATION BASIN DETAIL**

**EROSION CONTROL PLAN LEGEND**

- EROSION CONTROL BLANKET
- STONE RIP-RAP
- SILT FENCE INSTALLATION
- INLET AND PIPE PROTECTION

FILE NAME = 8101-057 FRB.dwg

USER NAME = GW3  
PLOT SCALE = 1:1  
PLOT DATE = 08.10.2012

DESIGNED - DJG  
DRAWN - GW3  
CHECKED - DJG  
DATE - 08.10.2012

REVISED -  
REVISED -  
REVISED -  
REVISED -

**STATE OF ILLINOIS  
DEPARTMENT OF TRANSPORTATION**

**EROSION CONTROL PLAN**

SCALE: 1"=20' SHEET NO. 15 OF 32 SHEETS STA. 2+50 TO STA. 29+00

FA. RTE.	SECTION	COUNTY	TOTAL SHEETS	SHEET NO.
1254	12-00013-00-RS	LAKE	32	15
CONTRACT #:			63751	
ILLINOIS FED. AID PROJECT M-4003(095)				