

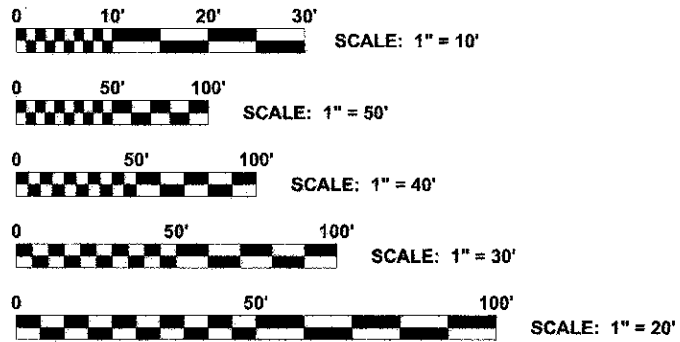
ROUTE NO.	SECTION	COUNTY	TOTAL SHEETS	SHEET NO.
2722	12-00126-00-RS	COOK	26	1
ILLINOIS PROJECT		M-9003 (986)		
CONTRACT NO.		63762		

**STATE OF ILLINOIS
DEPARTMENT OF TRANSPORTATION
DIVISION OF HIGHWAYS
PLANS FOR PROPOSED
FEDERAL AID PROJECT
FAU ROUTE 2722 (MAPLE AVENUE)
RESURFACING
47th STREET TO BURLINGTON AVENUE
SECTION NO. 12-00126-00-RS
PROJECT M-9003 (986)
VILLAGE OF BROOKFIELD
COOK COUNTY
JOB NO. C-91-339-12**

TRAFFIC DATA
ADT (2012) = 8,500
POSTED SPEED LIMIT = 30 MPH
DESIGN SPEED LIMIT = 35 MPH

DESIGN DESIGNATION
COLLECTOR

PROJECT LOCATED IN
THE VILLAGE OF BROOKFIELD



FULL SIZE PLANS HAVE BEEN PREPARED USING STANDARD ENGINEERING SCALES. REDUCED SIZED PLANS WILL NOT CONFORM TO STANDARD SCALES. IN MAKING MEASUREMENTS ON REDUCED PLANS, THE ABOVE SCALES MAY BE USED.



LOCATION OF SECTION INDICATED THUS: [Symbol]

PRINTED BY THE AUTHORITY OF THE STATE OF ILLINOIS

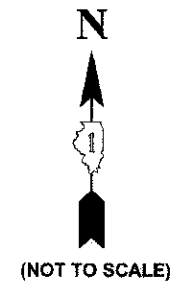
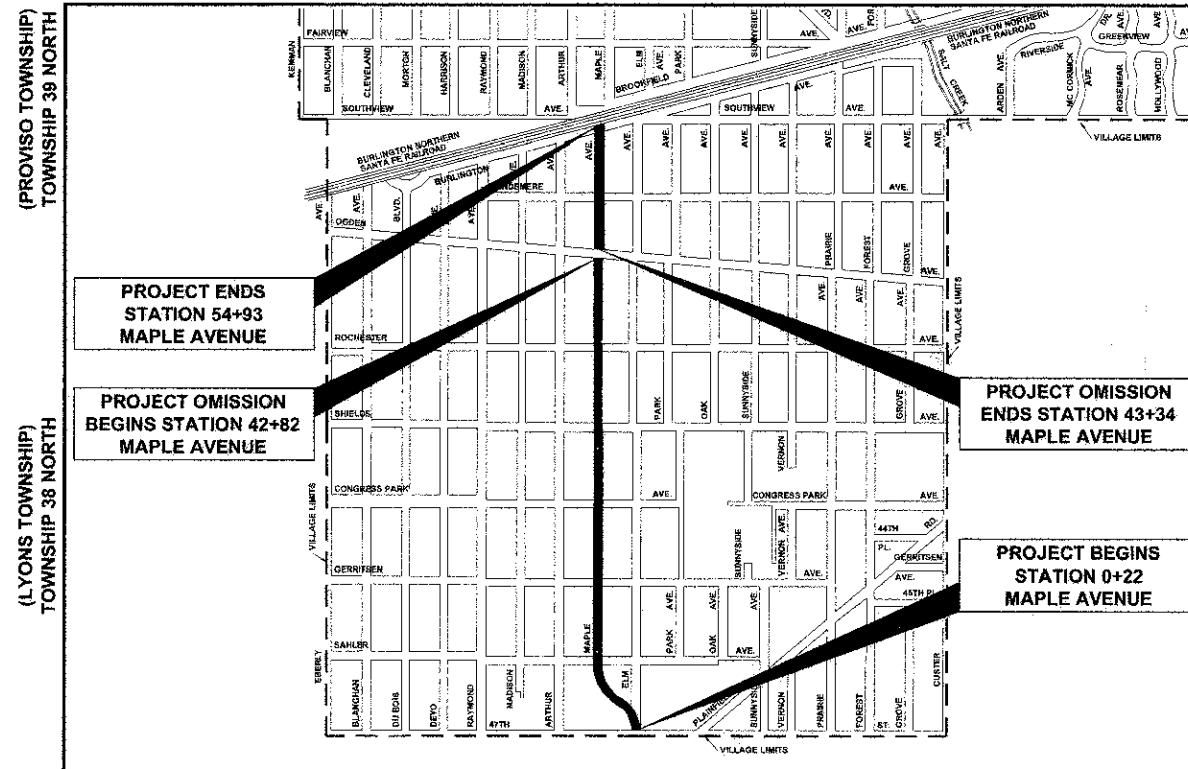
STATE OF ILLINOIS
ILLINOIS DEPARTMENT OF TRANSPORTATION
DIVISION OF HIGHWAYS

APPROVED 10/18 2012
[Signature]
VILLAGE OF BROOKFIELD, PRESIDENT

PASSED November 8 2012
[Signature]
DISTRICT 1 ENGINEER OF LOCAL ROADS & STREETS

RELEASED FOR BID
BASED ON LIMITED
REVIEW November 8 2012
[Signature]
DEPUTY DIRECTOR OF HIGHWAYS,
REGION 1 ENGINEER

LOCATION MAP
RANGE 12 EAST



SECTIONS 3 (LYONS TOWNSHIP) & 34 (PROVISO TOWNSHIP), 3RD PRINCIPAL MERIDIAN

█ - AREA OF IMPROVEMENT
GROSS LENGTH OF IMPROVEMENT = 5,471 FT = 1.036 MI
NET LENGTH OF IMPROVEMENT = 5,419 FT = 1.026 MI



CONTRACT NO. 63762

DATE SIGNED: 10-18-12
LICENSE EXPIRES: 11-30-13

EDWIN HANCOCK ENGINEERING COMPANY
9933 ROOSEVELT ROAD PHONE: (708) 865-0300
WESTCHESTER, ILLINOIS 60154