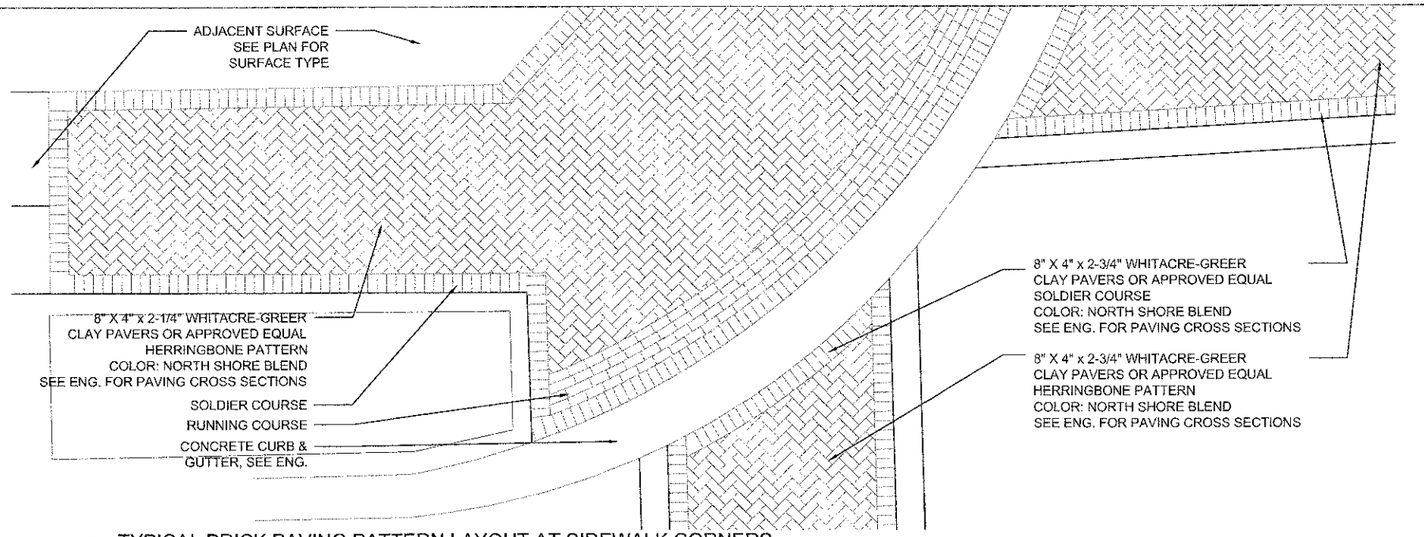

1 TYPICAL BRICK PAVING PATTERN LAYOUT AT SIDEWALK CORNERS
SCALE= 3/8"=1'-0"

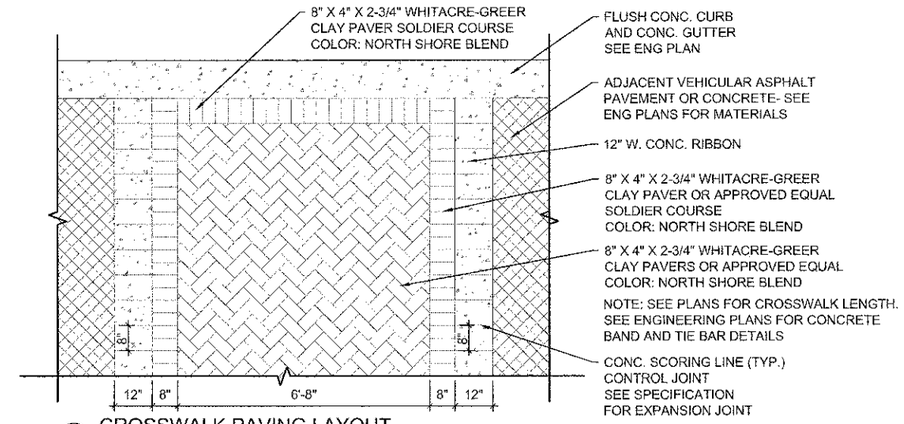

2 CROSSWALK PAVING LAYOUT
SCALE= 1/2"=1'-0"

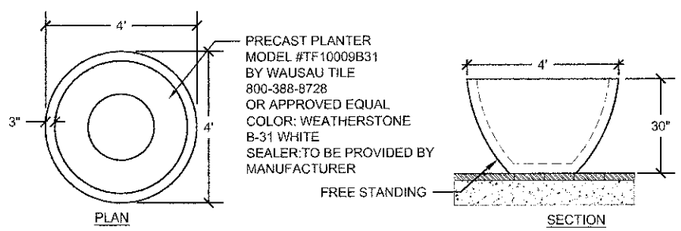

3 30" HT PRECAST CONC. PLANTER (QYT: 9)
SCALE= 1/2"=1'-0"

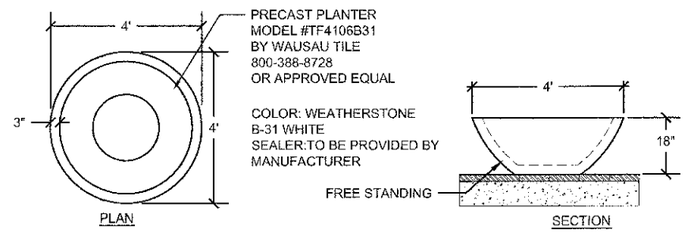

4 18" HT PRECAST CONC. PLANTER (QTY. 22)
SCALE= 1/2"=1'-0"

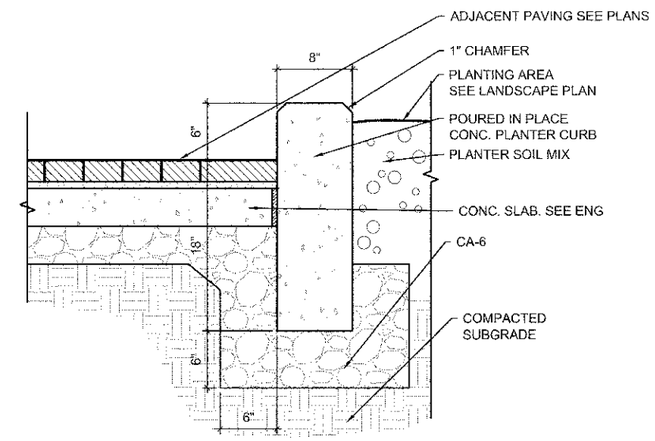

7 PLANTER CURB ALONG WALKWAY SECTION
SCALE= 1-1/2"=1'-0"

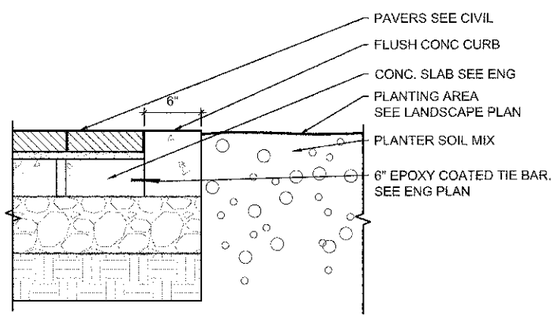

5 PAVER EDGE AT CURVED BENCH SECTION
SCALE= 1-1/2"=1'-0"

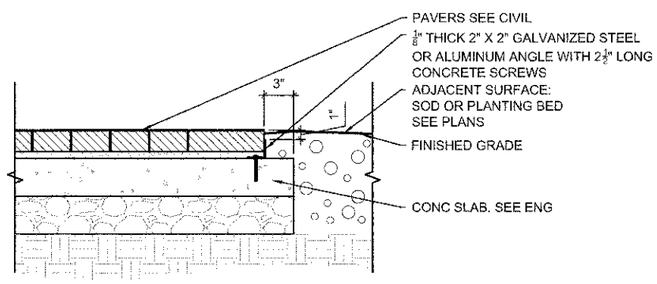

6 PAVER EDGE SECTION
SCALE= 1-1/2"=1'-0"

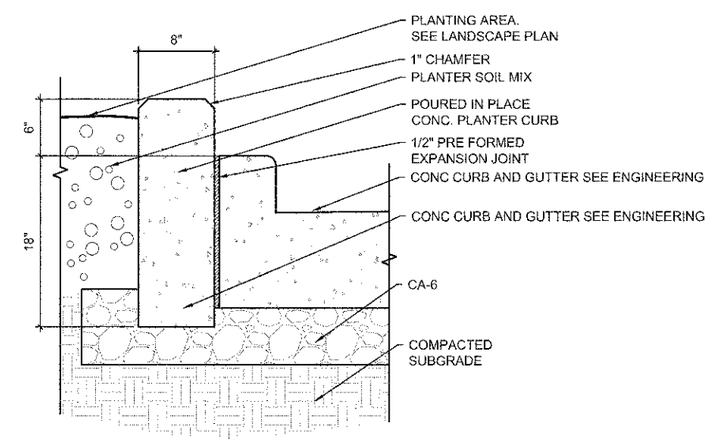

7 PLANTER CURB ALONG STREET SECTION
SCALE= 1-1/2"=1'-0"

NOTES:

1. 6' TYPICAL, 4' MINIMUM CLEARANCE BETWEEN PRECAST PLANTERS AND ALL OTHER ABOVE GROUND ELEMENTS (PARKING METERS, LIGHT POLES, SIGNS, ETC)
2. 1.5' MINIMUM CLEARANCE BETWEEN PRECAST PLANTERS AND BACK OF CURB
3. 4' MINIMUM BETWEEN PRECAST PLANTERS AND SIDEWALK FAR EDGE (AT ROW)
4. PRECAST PLANERS MUST NOT COVER PRIVATE OR PUBLIC SERVICE VAULTS, LIDS, VALVES, ETS
5. PRECAST PLANTERS TO BE LOCATED OUTSIDE OF SIGHT TRIANGLE BOUNDARY
6. PRECAST PLANTERS TO BE LOCATED AS DIRECTED BY LANDSCAPE ARCHITECT.

FILE NAME = $FILEL$	USER NAME	DESIGNED — JB & JM	REVISED —
		DRAWN — JC & SM	REVISED —
	PLOT SCALE =	CHECKED — JB	REVISED —
	PLOT DATE =	DATE — 10.18.2012	REVISED —

STATE OF ILLINOIS
DEPARTMENT OF TRANSPORTATION

PAVING AND SITE DETAILS
WILSON STREET

SCALE: SHOWN | SHEET OF SHEETS | STA. TO STA.

F.A.U. RTE.	SECTION	COUNTY	TOTAL SHEETS	SHEET NO.
1441	12-00073-01-TL	KANE	88	29

63763 CONTRACT NO.

ILLINOIS FED. AID PROJECT