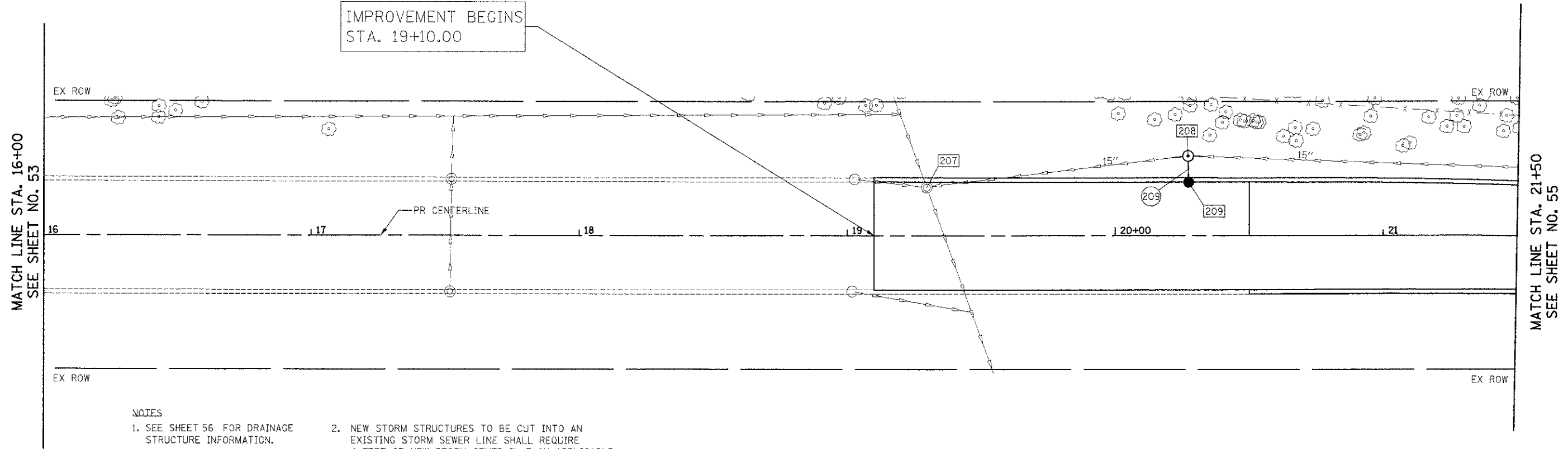


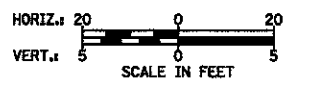


PLAN	DESIGNED	DATE
	BY	
	CHECKED	
	DATE	
	NO. OF SHEETS	
	PROJECT NO.	
	PROJECT NAME	
	DATE	

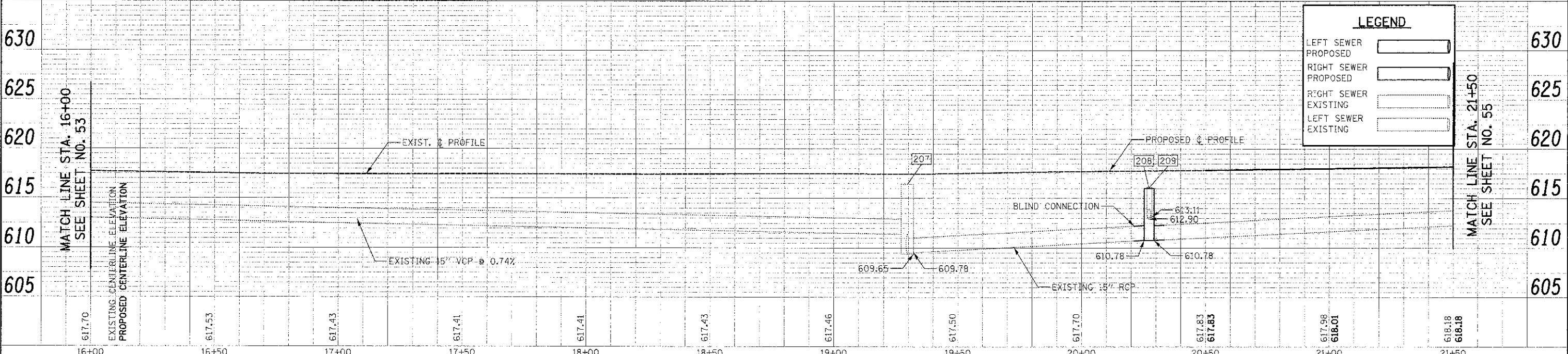
PROFILE	DESIGNED	DATE
	BY	
	CHECKED	
	DATE	
	NO. OF SHEETS	
	PROJECT NO.	
	PROJECT NAME	
	DATE	



- NOTES**
- SEE SHEET 56 FOR DRAINAGE STRUCTURE INFORMATION.
 - NEW STORM STRUCTURES TO BE CUT INTO AN EXISTING STORM SEWER LINE SHALL REQUIRE 4 FEET OF NEW STORM SEWER IN EACH APPLICABLE DIRECTION. THIS WORK SHALL BE PAID FOR AS THE SAME TYPE AND SIZE OF THE EXISTING SEWER BEING TIED IN TO.



GOLFVIEW AVENUE



LEGEND	
LEFT SEWER PROPOSED	[Symbol]
RIGHT SEWER PROPOSED	[Symbol]
RIGHT SEWER EXISTING	[Symbol]
LEFT SEWER EXISTING	[Symbol]

FILE NAME =	USER NAME = dsa	DESIGNED - DTE	REVISOR -	STATE OF ILLINOIS DEPARTMENT OF TRANSPORTATION	DRAINAGE AND UTILITIES	F.A.L. RTE.	SECTION	COUNTY	TOTAL SHEET NO.	
...2563_083_04.dgn	PLOT SCALE = 20.00000 1" = 20'	DRAWN - DTE	REVISOR -			3784	12-F3000-23-PK	COOK	133	54
	PLOT DATE = 11/9/2012	CHECKED - GAB	REVISOR -			CONTRACT NO. 63764				
		DATE - 10/22/2012	REVISOR -			FED. ROAD DIST. NO. 1 ILLINOIS				

SCALE: 1" = 20' SHEET NO. 4 OF 6 SHEETS STA. 16+00 TO STA. 21+50

FED. AID PROJECT