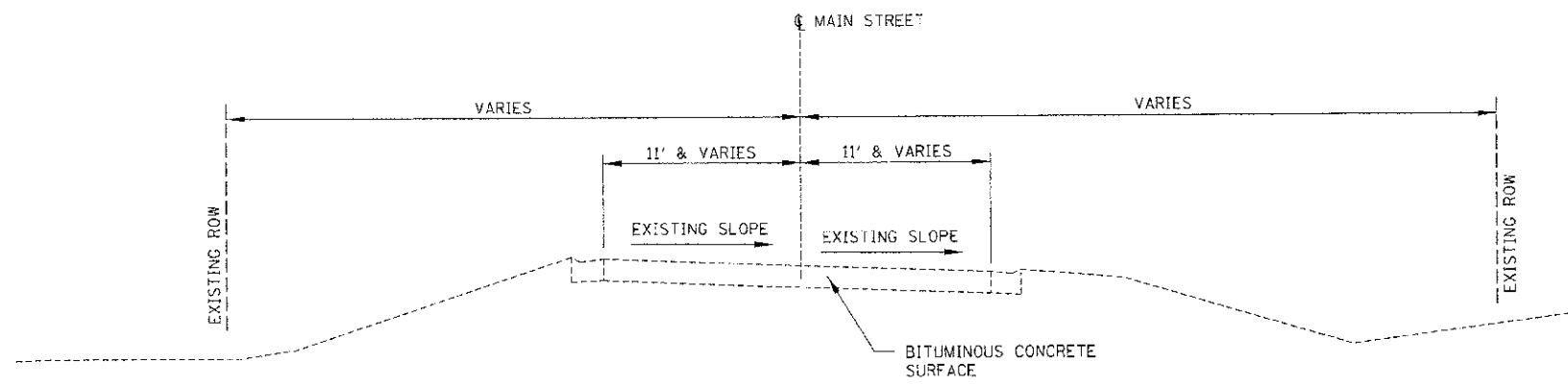
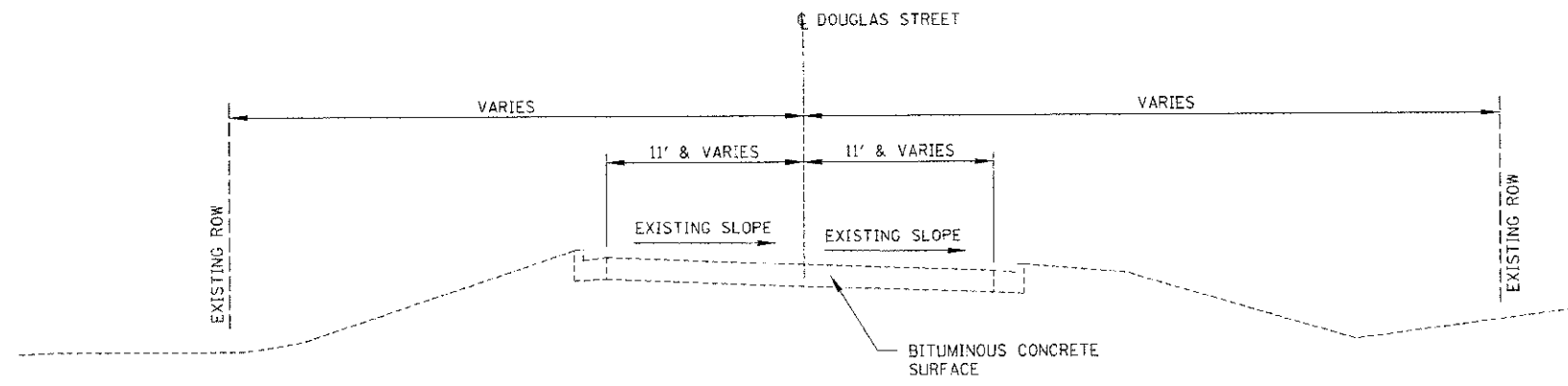


F.A.P. RTE.	SECTION	COUNTY	TOTAL SHEETS	SHEET NO.
311	(1-11R)	KENDALL	514	18
STA.		TO STA.		
FED. ROAD DIST. NO.		ILLINOIS FED. AID PROJECT		



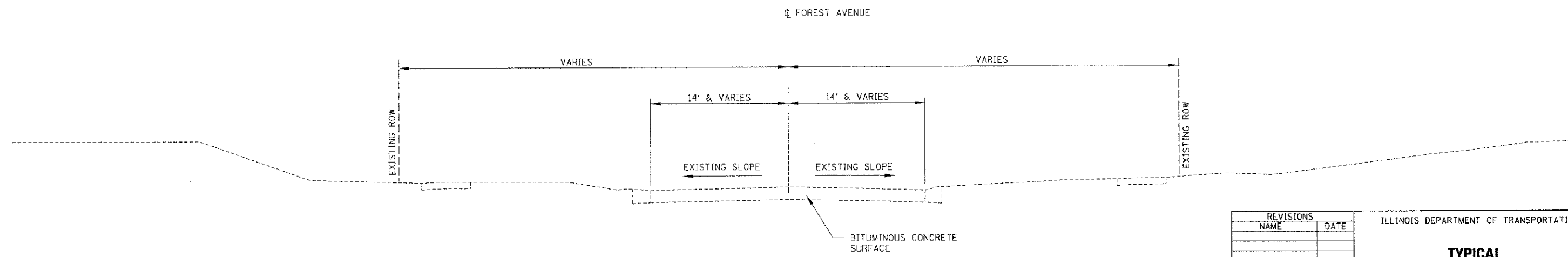
**EXISTING TYPICAL SECTION - MAIN STREET**

STA 51+31.08 TO STA 54+18.60  
LOOKING NORTH



**EXISTING TYPICAL SECTION - DOUGLAS STREET**

STA 103+00 TO STA 104+54.15  
LOOKING NORTH  
NOTE: STA 100+00 TO STA 103+00 HAS NO EXISTING PAVEMENT



**EXISTING TYPICAL SECTION - FOREST AVENUE**

STA 56+70 TO STA 62+59.67  
LOOKING NORTH

REVISIONS	
NAME	DATE

ILLINOIS DEPARTMENT OF TRANSPORTATION

**TYPICAL CROSS SECTIONS**

SCALE: VERT. HORIZ. DATE 7/5/2012

DRAWN BY SAE CHECKED BY MED

TUG PROJ: 010504  
 PLOT DATE: 7/5/2012  
 FILE NAME: p:\work\11\dcs\dist\3\sewage\chance\_11\XTip-Sur-03.dgn