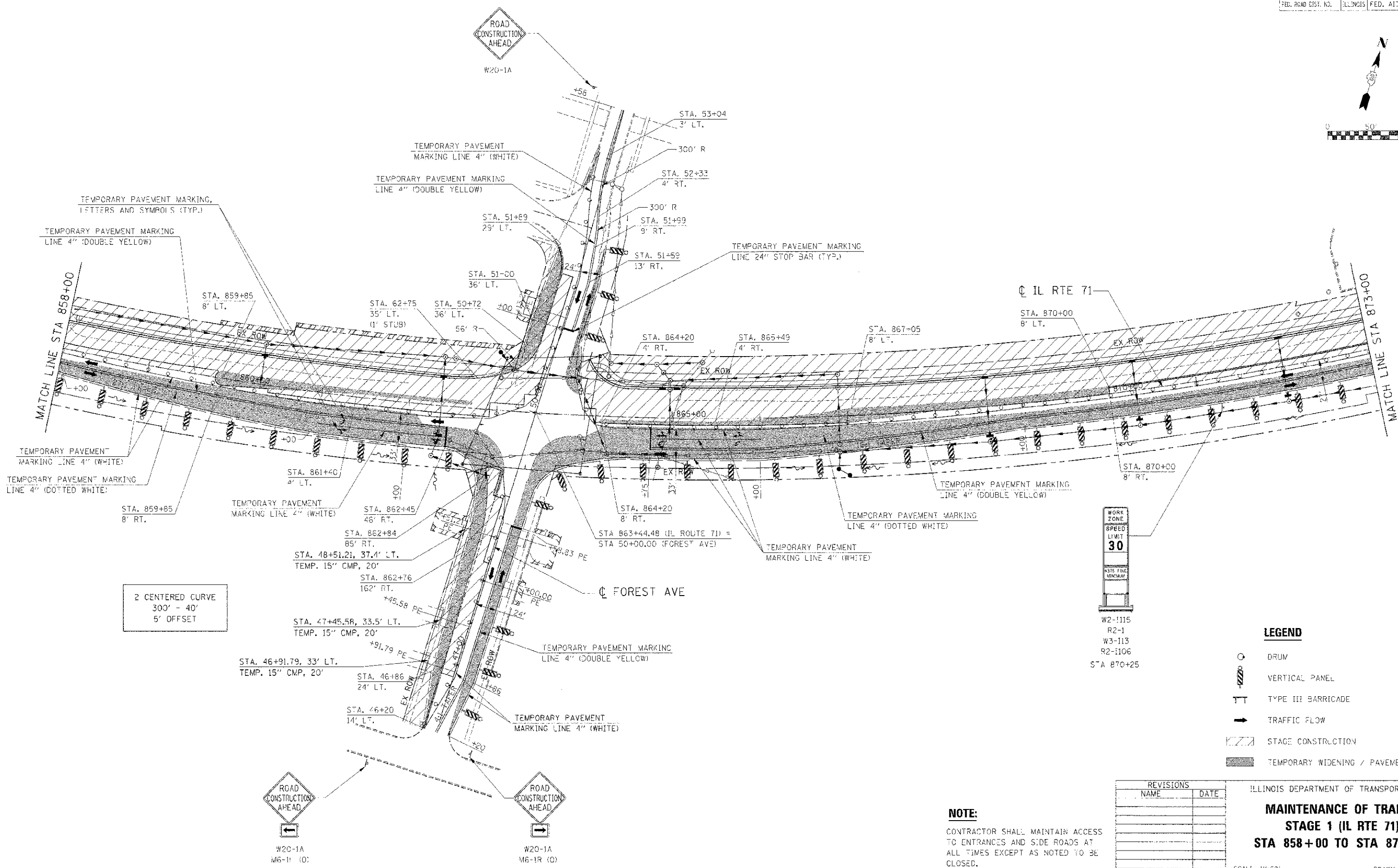
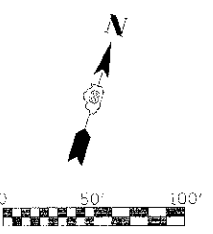
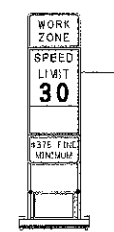


F.A.P. RTE.	SECTION	COUNTY	TOTAL SHEETS	SHEET NO.
311	4-12 R	KENDALL	514	154
STA. 858+00		TO STA. 873+00		
FED. ROAD DIST. NO.		ILLINOIS	FED. AID PROJECT	



2 CENTERED CURVE
300' - 40'
5' OFFSET



W2-1115
R2-1
W3-113
R2-1106
STA 870+25

LEGEND

- DRUM
- VERTICAL PANEL
- TYPE III BARRICADE
- TRAFFIC FLOW
- STAGE CONSTRUCTION
- TEMPORARY WIDENING / PAVEMENT

REVISIONS	
NAME	DATE

ILLINOIS DEPARTMENT OF TRANSPORTATION
**MAINTENANCE OF TRAFFIC
STAGE 1 (IL RTE 71)
STA 858+00 TO STA 873+00**

SCALE: 1"=50'
DATE: 7/3/2012
DRAWN BY:
CHECKED BY: RC

NOTE:
CONTRACTOR SHALL MAINTAIN ACCESS TO ENTRANCES AND SIDE ROADS AT ALL TIMES EXCEPT AS NOTED TO BE CLOSED.

IE PROJ: 1458925
 PLOT FILE: 07/03/12
 FILE NAME: I:\GAS\85825.DWG\IL71.MOT.1.37.SHT